SHEET 1 OF 83

STRATA PLAN OF ASP 1, BLOCK 17, DISTRICT LOT 185, GROUP 1, NEW WESTMINSTER DISTRICT, AIR SPACE PLAN EPP52025

PLAN EPS2884

BCGS 92G.025

10m 0m 10m 20m

THE INTENDED PLOT SIZE OF THIS PLAN IS 280mm IN WIDTH AND 432mm IN HEIGHT (B SIZE) WHEN PLOTTED AT A SCALE 1:500

ALL DISTANCES ARE IN METRES AND DECIMALS THEREOF.

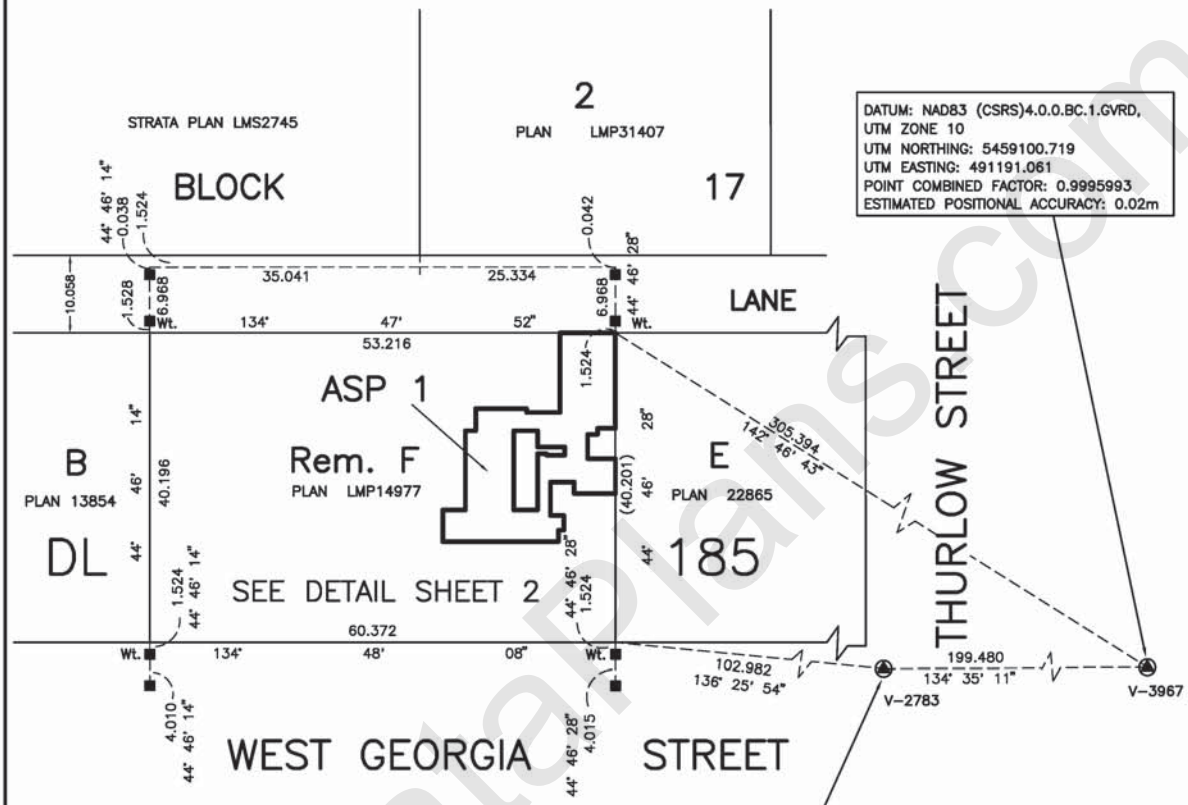

DATUM: NAD83 (CSRS)4.0.0.BC.1.GVRD,
UTM ZONE 10
UTM NORTHING: 5459100.719
UTM EASTING: 491191.061
POINT COMBINED FACTOR: 0.9995993
ESTIMATED POSITIONAL ACCURACY: 0.02m

DATUM: NAD83 (CSRS)4.0.0.BC.1.GVRD,
UTM ZONE 10
UTM NORTHING: 5459240.695
UTM EASTING: 491049.049
POINT COMBINED FACTOR: 0.9995991
ESTIMATED POSITIONAL ACCURACY: 0.02m

LEGEND :

INTEGRATED SURVEY AREA NO. 31, CITY OF VANCOUVER, NAD83 (CSRS) 4.0.0.BC.1.GVRD

GRID BEARINGS ARE DERIVED FROM OBSERVATIONS BETWEEN GEODETIC CONTROL MONUMENTS V-2783 and V-3967.

THE UTM COORDINATES AND ESTIMATED HORIZONTAL POSITIONAL ACCURACY ACHIEVED ARE DERIVED FROM CONVENTIONAL SURVEY OBSERVATIONS TO GEODETIC CONTROL MONUMENTS V-2783 AND V-3967.

THIS PLAN SHOWS HORIZONTAL GROUND-LEVEL DISTANCES UNLESS OTHERWISE SPECIFIED. TO COMPUTE GRID DISTANCES, MULTIPLY GROUND-LEVEL DISTANCES BY THE AVERAGE COMBINED FACTOR OF 0.9995992 WHICH HAS BEEN DERIVED FROM V-2783 AND V-3967.

ALL DISTANCES ARE IN METRES AND DECIMALS THEREOF.

FOUND	PLACED	DESCRIPTION
▲		CONTROL MONUMENT
■		LEAD PLUG
SL	DENOTES	STRATA LOT
LCP	DENOTES	LIMITED COMMON PROPERTY
C	DENOTES	COMMON PROPERTY
1	DENOTES	LIMITED COMMON PROPERTY FOR SL 1 (TYPICAL)
B	DENOTES	BALCONY
RD	DENOTES	ROOF DECK
SH	DENOTES	SHAFT
ELEV.	DENOTES	ELEVATOR
VEST.	DENOTES	VESTIBULE
MECH.	DENOTES	MECHANICAL
COR.	DENOTES	CORRIDOR
ELEC.	DENOTES	ELECTRICAL
RECYC.	DENOTES	RECYCLING
STO.	DENOTES	STORAGE
P.G.	DENOTES	PRIVATE GARAGE
P.H.G.	DENOTES	PENTHOUSE GARAGE

THIS PLAN SHOWS ONE OR MORE WITNESS POSTS WHICH ARE NOT SET ON THE TRUE CORNER(S).

UNDERHILL & UNDERHILL
PROFESSIONAL LAND SURVEYORS
210A-3430 BRIGHTON AVENUE
BURNABY, B.C. V5A 3H4
TEL. (604) 732-3384

CIVIC ADDRESS: 1151 WEST GEORGIA STREET, VANCOUVER, B.C.

BALCONY AND ROOF DECK AREAS ARE DEFINED AS TO HEIGHT BY THE CENTRE OF THE FLOOR ABOVE OR ITS EXTENSIONS, OR WHERE THERE IS NO FLOOR ABOVE, BY THE AVERAGE HEIGHT OF A STRATA LOT WITHIN THE SAME BUILDING, UNLESS OTHERWISE NOTED.

THIS STRATA PLAN CONTAINS LIMITED COMMON PROPERTY ACCORDING TO SECTION 73 (a)(1) OF THE STRATA PROPERTY ACT.

STRATA LOT BOUNDARIES ARE TO:
- OUTSIDE FACE OF EXTERIOR BUILDING WALLS
- CENTRELINE OF PARTY WALLS WITH ADJACENT STRATA LOTS.
- CENTRELINE OF WALLS BETWEEN UNITS AND COMMON PROPERTY (EXCEPT - EXTERIOR CONCRETE FACE OF ELEVATOR AND STAIRWELL WALLS AND INTERIOR FACE OF CORRIDOR WALLS)
- EXTERIOR CONCRETE FACE OF ELEVATOR AND STAIRWELL WALLS.
- INTERIOR FACE OF CORRIDOR WALLS.

THE 4TH, 13TH, 14TH, 24TH, 34TH, 44TH, 54TH AND 64TH FLOORS HAVE BEEN ELIMINATED FROM THE CONSECUTIVE FLOOR NUMBERING.

THE BUILDINGS IN THIS STRATA PLAN HAVE NOT BEEN PREVIOUSLY OCCUPIED.

THE BUILDINGS SHOWN HEREON ARE WITHIN THE EXTERNAL BOUNDARIES OF LAND THAT IS THE SUBJECT OF THE STRATA PLAN.

THIS PLAN LIES WITHIN THE GREATER VANCOUVER REGIONAL DISTRICT.

THE FIELD SURVEY REPRESENTED BY THIS PLAN WAS COMPLETED ON THE 5TH DAY OF MAY, 2016.
CHRISTOPHER S. CRYDERMAN, BCLS 687

ST5-62A FILE NO. V13095-STR-02-M-R2.DWG ECP#186810 INITIALS: CSC DRAWN BY: EF/KY

BCStrataPlans.com

DETAIL

PLAN EPS2884

2m 0 5m

THE INTENDED PLOT SIZE OF THIS PLAN IS 280mm IN WIDTH AND 432mm IN HEIGHT (B SIZE) WHEN PLOTTED AT A SCALE 1:125

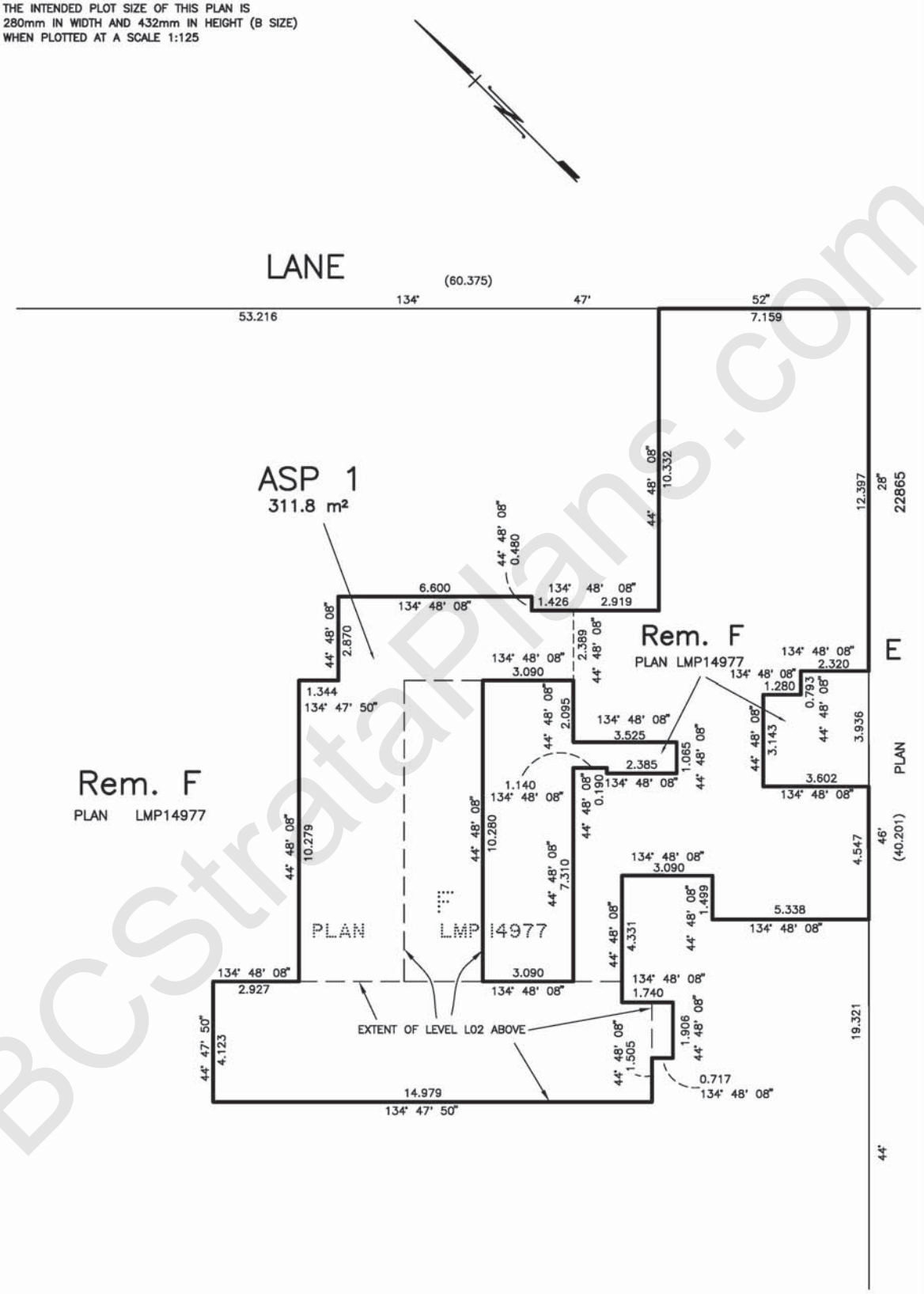

UNDERHILL & UNDERHILL
PROFESSIONAL LAND SURVEYORS
210A–3430 BRIGHTON AVENUE
BURNABY, B.C. V5A 3H4
TEL. (604) 732–3384

CHRISTOPHER S. CRYDERMAN, BCLS (687)
MAY 5, 2016

ST5–62A FILE NO. V13095–STR–02–M–R1.DWG INITIALS: CSC DRAWN BY: EF/KY

BCStrataPlans.com

LOCATION PLAN – GROUND LEVEL

PLAN EPS2884

5m 1 0 2.5 5.0m

THE INTENDED PLOT SIZE OF THIS PLAN IS
280mm IN WIDTH AND 432mm IN HEIGHT (B SIZE)
WHEN PLOTTED AT A SCALE 1:150

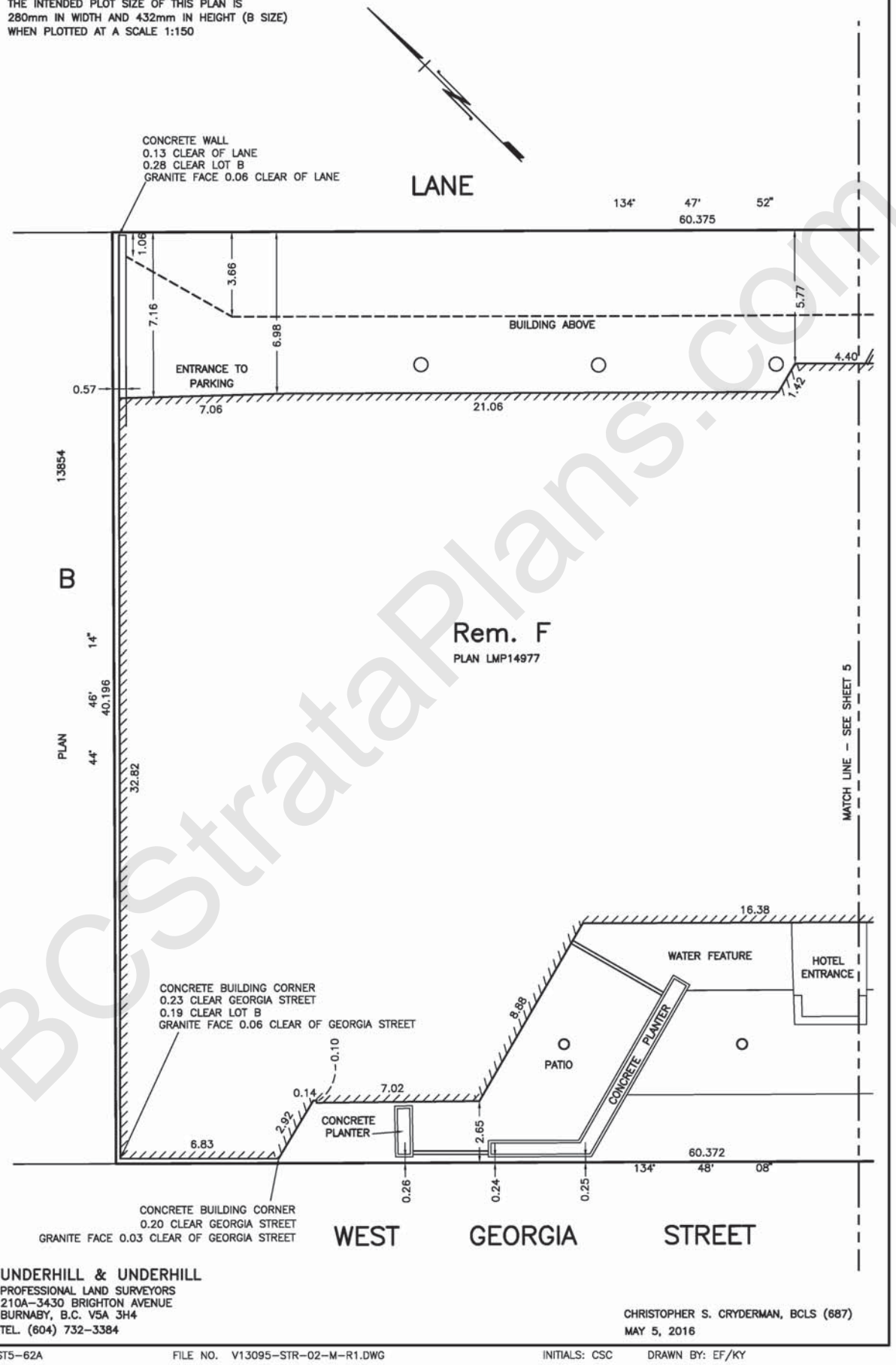

UNDERHILL & UNDERHILL
PROFESSIONAL LAND SURVEYORS
210A–3430 BRIGHTON AVENUE
BURNABY, B.C. V5A 3H4
TEL. (604) 732–3384

CHRISTOPHER S. CRYDERMAN, BCLS (687)
MAY 5, 2016

ST5–62A FILE NO. V13095–STR–02–M–R1.DWG INITIALS: CSC DRAWN BY: EF/KY

BCStrataPlans.com

LOCATION PLAN – GROUND LEVEL

PLAN EPS2884

5m 1 0 2.5 5.0m

THE INTENDED PLOT SIZE OF THIS PLAN IS
280mm IN WIDTH AND 432mm IN HEIGHT (B SIZE)
WHEN PLOTTED AT A SCALE 1:150

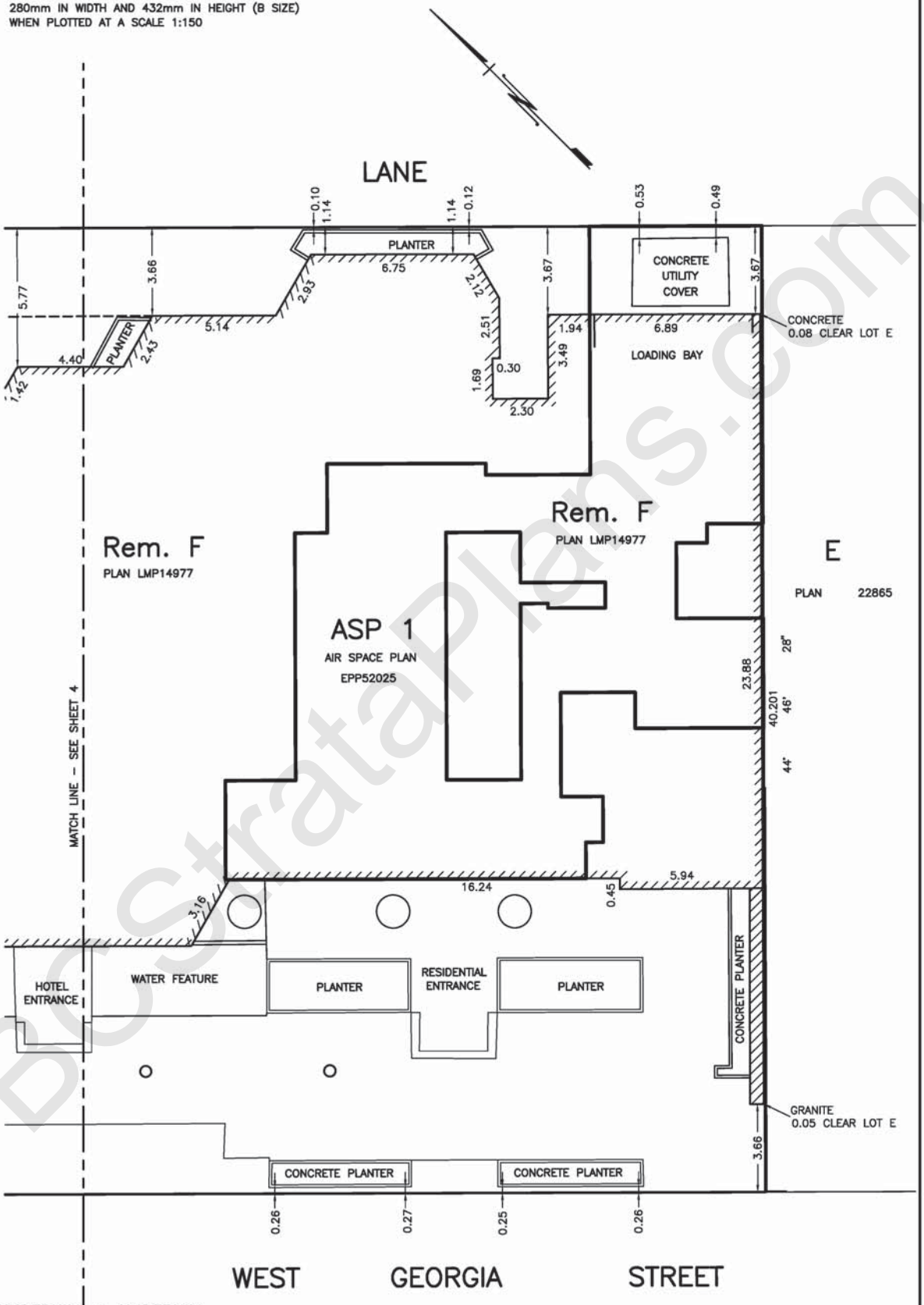

UNDERHILL & UNDERHILL
PROFESSIONAL LAND SURVEYORS
210A–3430 BRIGHTON AVENUE
BURNABY, B.C. V5A 3H4
TEL. (604) 732–3384

CHRISTOPHER S. CRYDERMAN, BCLS (687)
MAY 5, 2016

ST5–62A FILE NO. V13095–STR–02–M–R1.DWG INITIALS: CSC DRAWN BY: EF/KY

BCStrataPlans.com

LOCATION PLAN–LEVEL 23

PLAN EPS2884

5m 0 5m 10m

THE INTENDED PLOT SIZE OF THIS PLAN IS
280mm IN WIDTH AND 432mm IN HEIGHT (B SIZE)
WHEN PLOTTED AT A SCALE 1:200

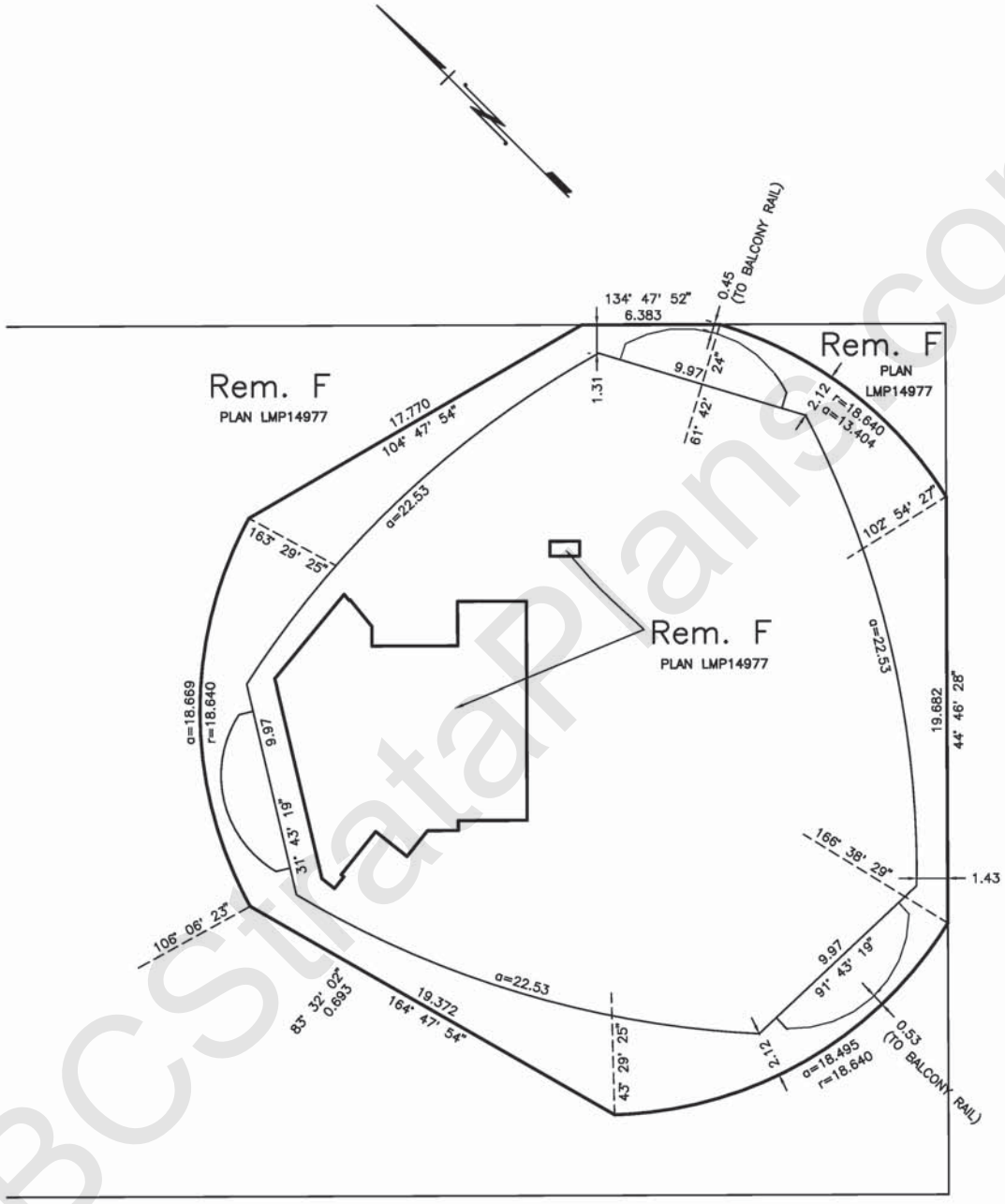

UNDERHILL & UNDERHILL
PROFESSIONAL LAND SURVEYORS
210A–3430 BRIGHTON AVENUE
BURNABY, B.C. V5A 3H4
TEL. (604) 732–3384

CHRISTOPHER S. CRYDERMAN, BCLS (687)
MAY 5, 2016

ST5–62A FILE NO. V13095–STR–02–M–R1.DWG INITIALS: CSC DRAWN BY: EF/KY

BCStrataPlans.com

PARKADE P07

PLAN EPS2884

5m 0 5m 10m

THE INTENDED PLOT SIZE OF THIS PLAN IS
280mm IN WIDTH AND 432mm IN HEIGHT (B SIZE)
WHEN PLOTTED AT A SCALE 1:200

B

Rem. F
PLAN LMP14977

Rem. F
PLAN LMP14977

© PARKING

ASP 1

ASP1 EPP52025

ASP 1

ASP1 EPP52025

© ELEVATOR PIT

Rem. F
PLAN LMP14977

A

A

B

UNDERHILL & UNDERHILL
PROFESSIONAL LAND SURVEYORS
210A–3430 BRIGHTON AVENUE
BURNABY, B.C. V5A 3H4
TEL. (604) 732–3384

CHRISTOPHER S. CRYDERMAN, BCLS (687)
MAY 5, 2016

ST5–62A FILE NO. V13095–STR–02–M–R1.DWG INITIALS: CSC DRAWN BY: EF/KY

BCStrataPlans.com

PARKADE P06

PLAN EPS2884

5m 0 5m 10m

THE INTENDED PLOT SIZE OF THIS PLAN IS
280mm IN WIDTH AND 432mm IN HEIGHT (B SIZE)
WHEN PLOTTED AT A SCALE 1:200

B

Rem. F
PLAN LMP14977

STAIRS

STORAGE

Rem. F
PLAN LMP14977

PARKING

ASP 1

ASP1 EPP52025

STORAGE STORAGE STORAGE

RESIDENTIAL
ELEVATOR LOBBY

ELEV. ELEV. ELEV.

STAIRS

A

A

PRIVATE
GARAGE

STORAGE

PRIVATE
GARAGE

STORAGE

Rem. F
PLAN LMP14977

PENTHOUSE
GARAGE

B

UNDERHILL & UNDERHILL
PROFESSIONAL LAND SURVEYORS
210A–3430 BRIGHTON AVENUE
BURNABY, B.C. V5A 3H4
TEL. (604) 732–3384

CHRISTOPHER S. CRYDERMAN, BCLS (687)
MAY 5, 2016

ST5–62A FILE NO. V13095–STR–02–M–R2.DWG INITIALS: CSC DRAWN BY: EF/KY

BCStrataPlans.com

PARKADE P05

PLAN EPS2884

5m 0 5m 10m

THE INTENDED PLOT SIZE OF THIS PLAN IS 280mm IN WIDTH AND 432mm IN HEIGHT (B SIZE) WHEN PLOTTED AT A SCALE 1:200

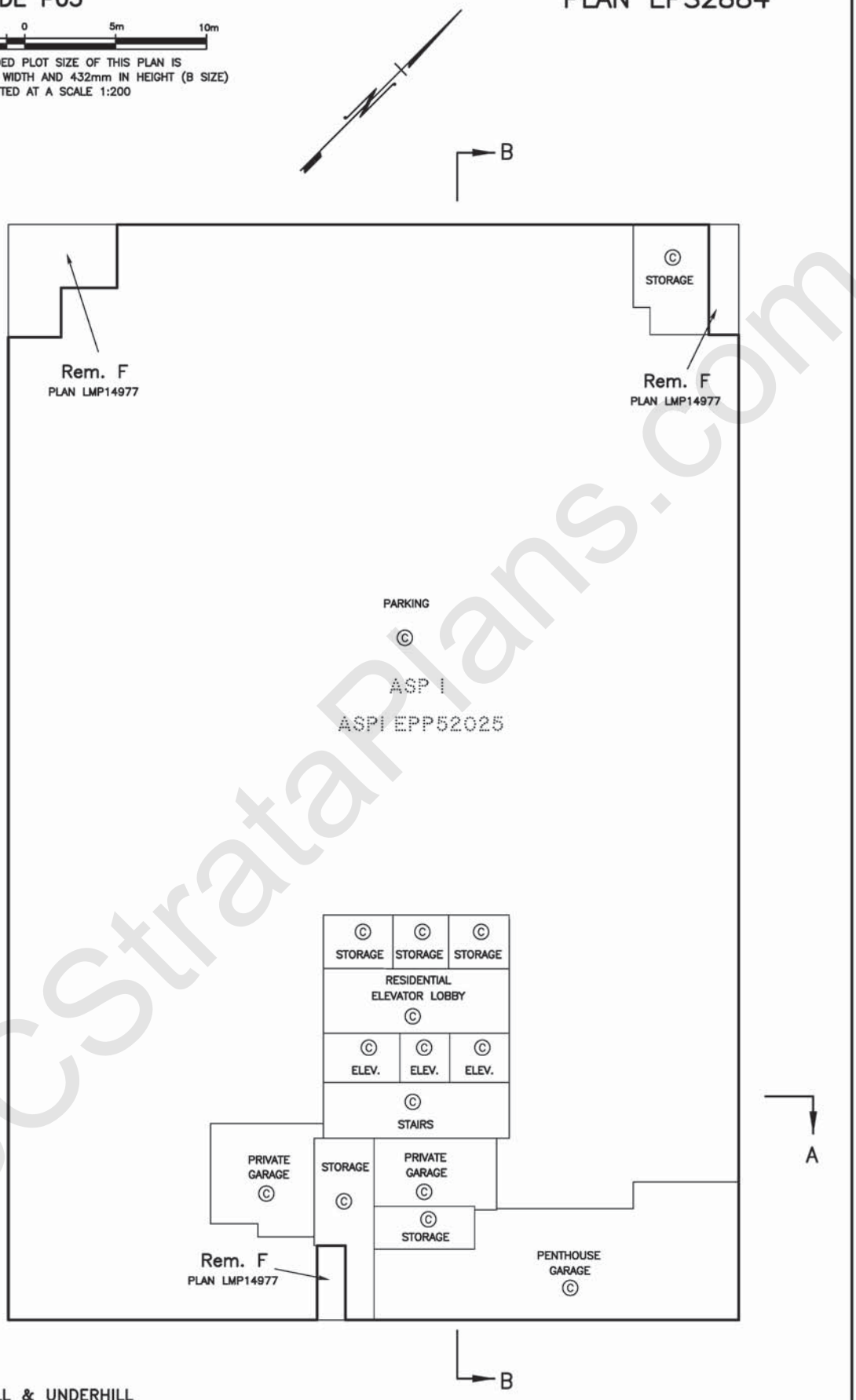

UNDERHILL & UNDERHILL
PROFESSIONAL LAND SURVEYORS
210A–3430 BRIGHTON AVENUE
BURNABY, B.C. V5A 3H4
TEL. (604) 732–3384

CHRISTOPHER S. CRYDERMAN, BCLS (687)
MAY 5, 2016

ST5–62A FILE NO. V13095–STR–02–M–R1.DWG INITIALS: CSC DRAWN BY: EF/KY

BCStrataPlans.com

PARKADE P04

PLAN EPS2884

5m 0 5m 10m

THE INTENDED PLOT SIZE OF THIS PLAN IS 280mm IN WIDTH AND 432mm IN HEIGHT (B SIZE) WHEN PLOTTED AT A SCALE 1:200

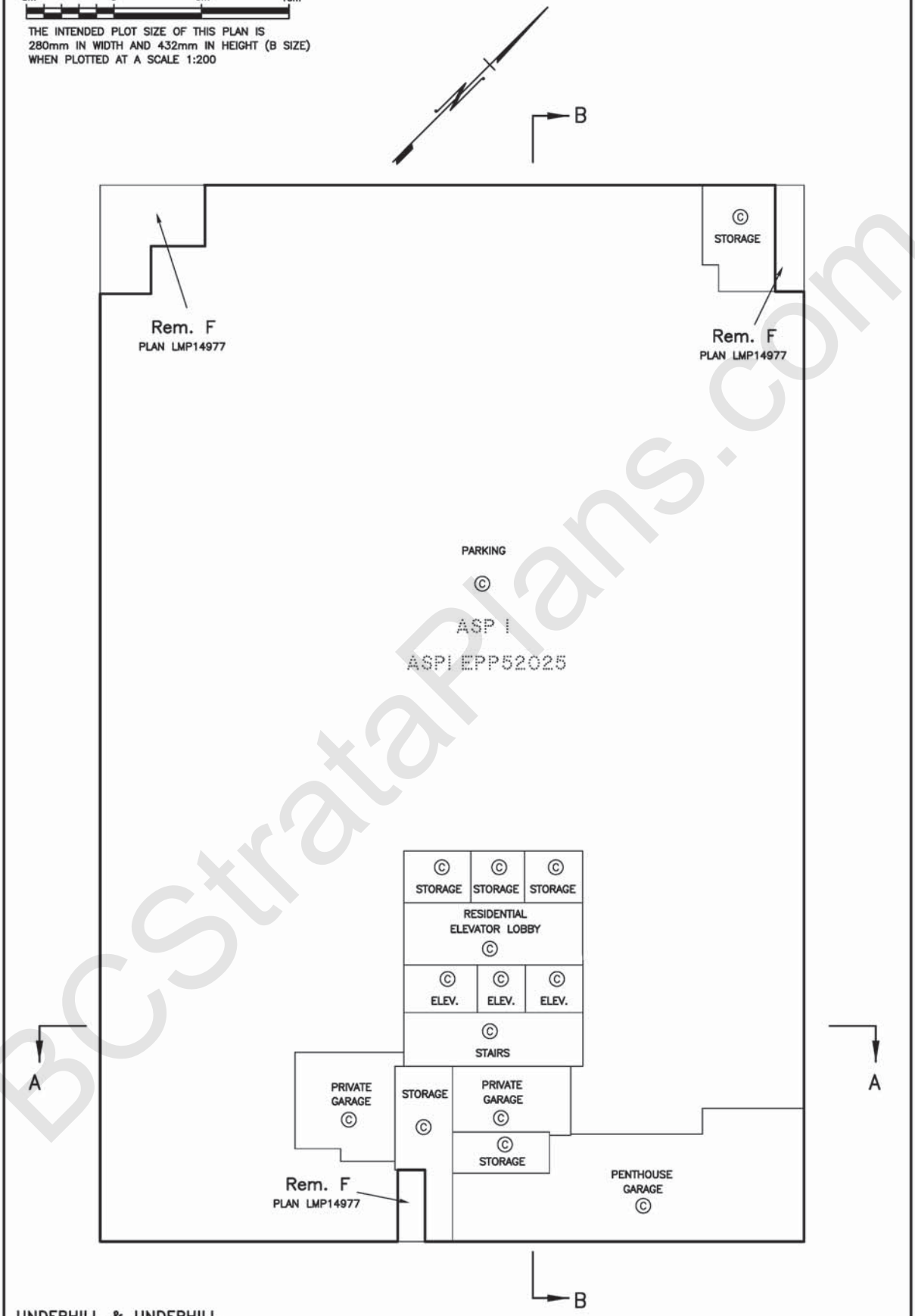

UNDERHILL & UNDERHILL
PROFESSIONAL LAND SURVEYORS
210A–3430 BRIGHTON AVENUE
BURNABY, B.C. V5A 3H4
TEL. (604) 732–3384

CHRISTOPHER S. CRYDERMAN, BCLS (687)
MAY 5, 2016

ST5–62A FILE NO. V13095–STR–02–M–R1.DWG INITIALS: CSC DRAWN BY: EF/KY

BCStrataPlans.com

PARKADE P03

PLAN EPS2884

5m 0 5m 10m

THE INTENDED PLOT SIZE OF THIS PLAN IS 280mm IN WIDTH AND 432mm IN HEIGHT (B SIZE) WHEN PLOTTED AT A SCALE 1:200

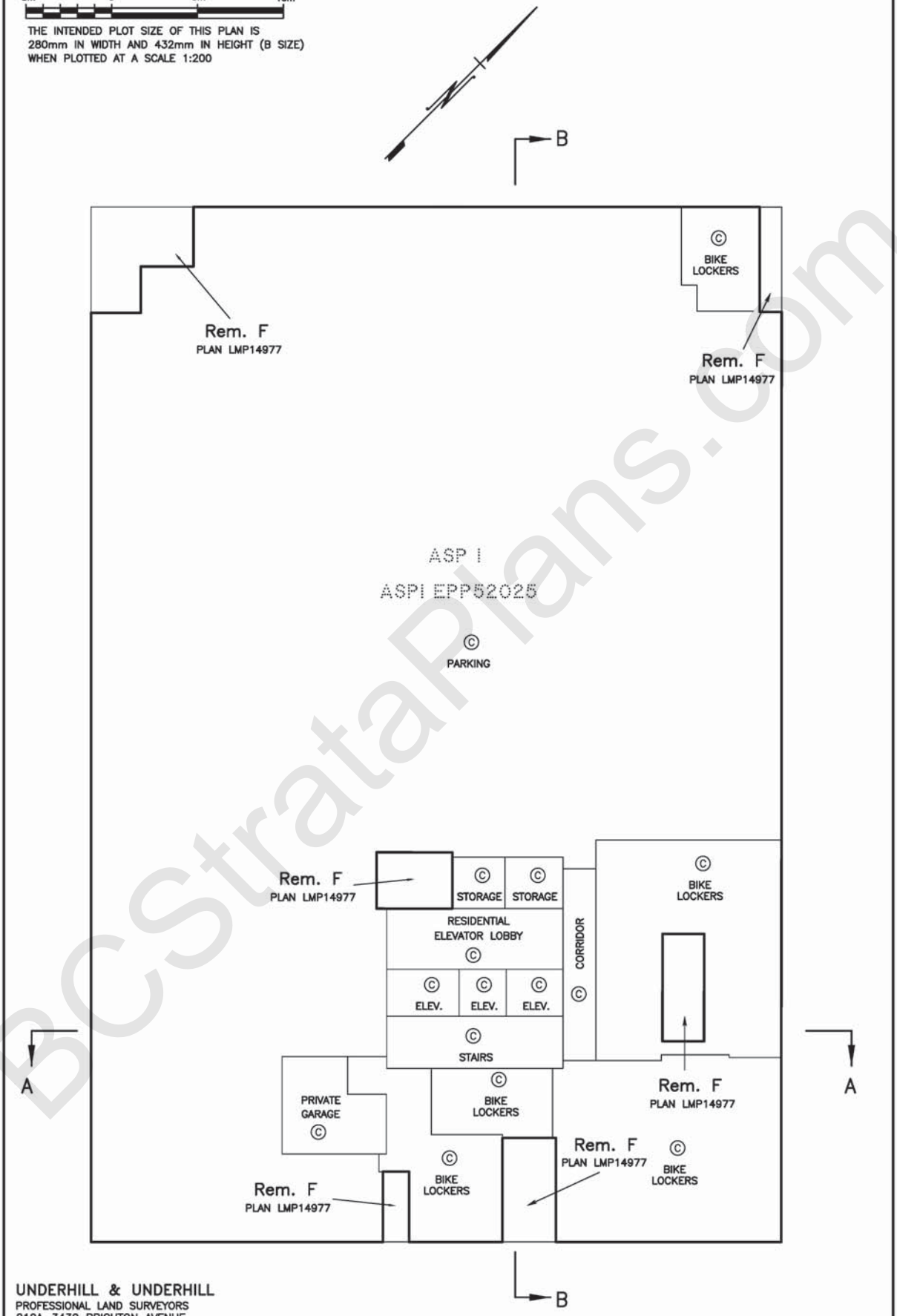

UNDERHILL & UNDERHILL
PROFESSIONAL LAND SURVEYORS
210A–3430 BRIGHTON AVENUE
BURNABY, B.C. V5A 3H4
TEL. (604) 732–3384

CHRISTOPHER S. CRYDERMAN, BCLS (687)
MAY 5, 2016

ST5–62A FILE NO. V13095–STR–02–M–R1.DWG INITIALS: CSC DRAWN BY: EF/KY

BCStrataPlans.com

PARKADE P02

PLAN EPS2884

5m 0 5m 10m

THE INTENDED PLOT SIZE OF THIS PLAN IS 280mm IN WIDTH AND 432mm IN HEIGHT (B SIZE) WHEN PLOTTED AT A SCALE 1:200

B

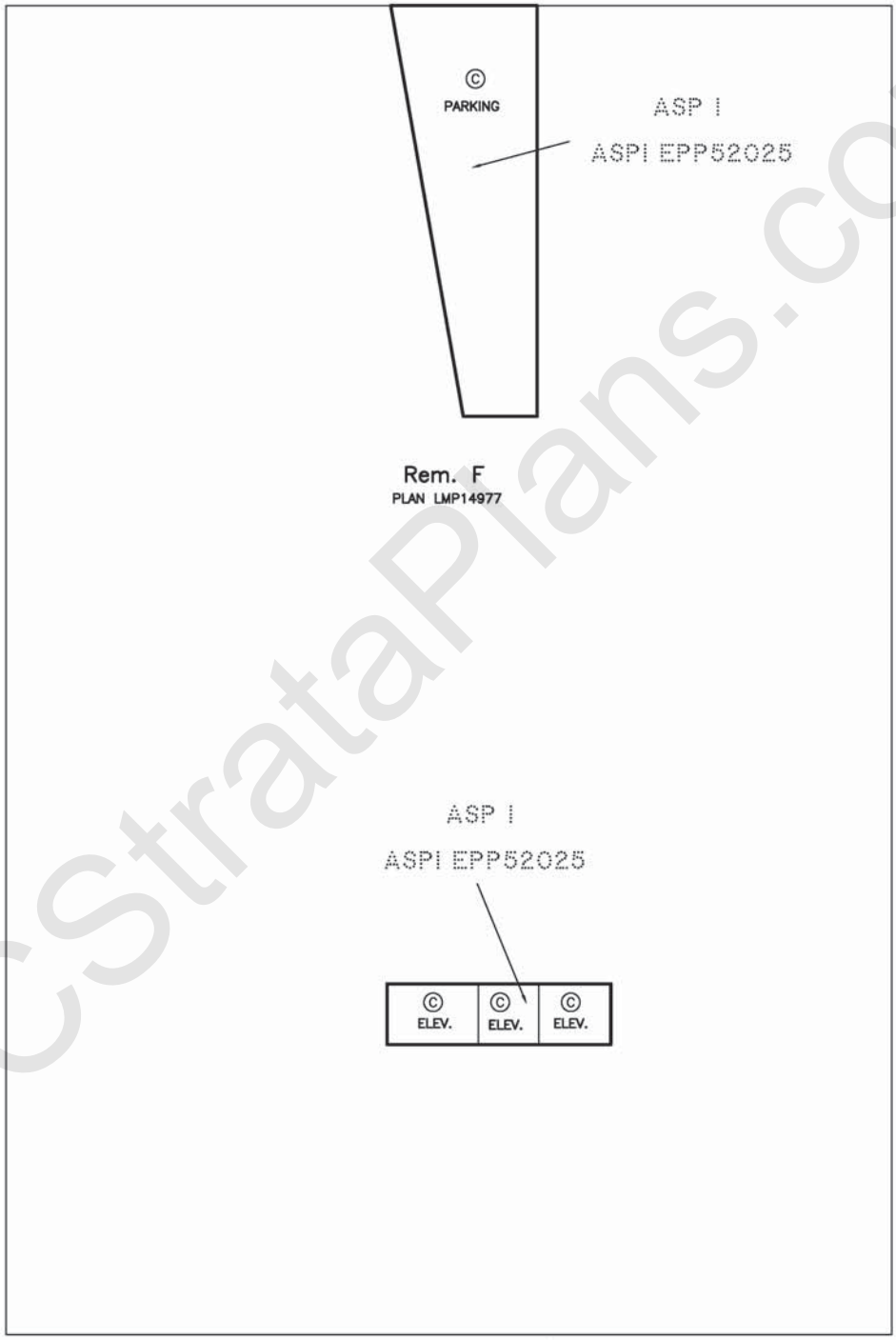

UNDERHILL & UNDERHILL
PROFESSIONAL LAND SURVEYORS
210A–3430 BRIGHTON AVENUE
BURNABY, B.C. V5A 3H4
TEL. (604) 732–3384

CHRISTOPHER S. CRYDERMAN, BCLS (687)
MAY 5, 2016

ST5–62A FILE NO. V13095–STR–02–M–R1.DWG INITIALS: CSC DRAWN BY: EF/KY

BCStrataPlans.com

PARKADE P01 OVERALL

PLAN EPS2884

5m 0 5m 10m

THE INTENDED PLOT SIZE OF THIS PLAN IS 280mm IN WIDTH AND 432mm IN HEIGHT (B SIZE) WHEN PLOTTED AT A SCALE 1:200

B

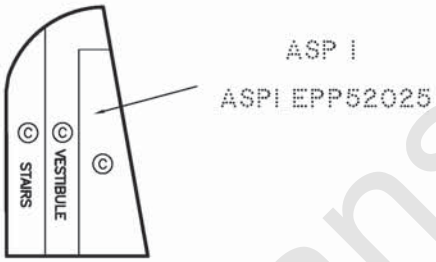

Rem. F
PLAN LMP14977

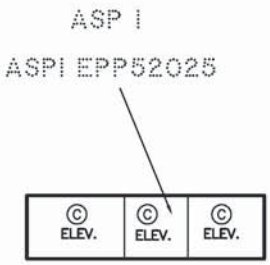

A

A

B

UNDERHILL & UNDERHILL
PROFESSIONAL LAND SURVEYORS
210A–3430 BRIGHTON AVENUE
BURNABY, B.C. V5A 3H4
TEL. (604) 732–3384

CHRISTOPHER S. CRYDERMAN, BCLS (687)
MAY 5, 2016

ST5–62A FILE NO. V13095–STR–02–M–R1.DWG INITIALS: CSC DRAWN BY: EF/KY

BCStrataPlans.com

PARKADE P01 MEZZANINE

PLAN EPS2884

5m 0 5m 10m

THE INTENDED PLOT SIZE OF THIS PLAN IS 280mm IN WIDTH AND 432mm IN HEIGHT (B SIZE) WHEN PLOTTED AT A SCALE 1:200

B

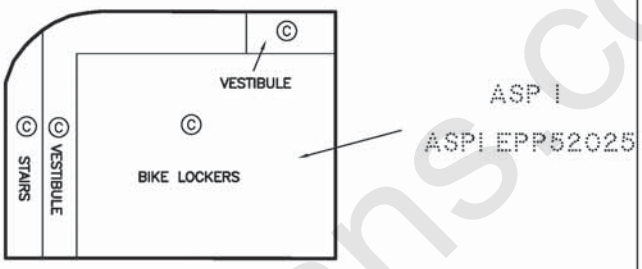

Rem. F
PLAN LMP14977

ASP 1
ASP1 EPP52025

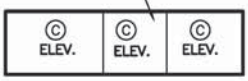

A

A

B

UNDERHILL & UNDERHILL
PROFESSIONAL LAND SURVEYORS
210A–3430 BRIGHTON AVENUE
BURNABY, B.C. V5A 3H4
TEL. (604) 732–3384

CHRISTOPHER S. CRYDERMAN, BCLS (687)
MAY 5, 2016

ST5–62A FILE NO. V13095–STR–02–M–R1.DWG INITIALS: CSC DRAWN BY: EF/KY

BCStrataPlans.com

PARKADE P00

PLAN EPS2884

5m 0 5m 10m

THE INTENDED PLOT SIZE OF THIS PLAN IS 280mm IN WIDTH AND 432mm IN HEIGHT (B SIZE) WHEN PLOTTED AT A SCALE 1:200

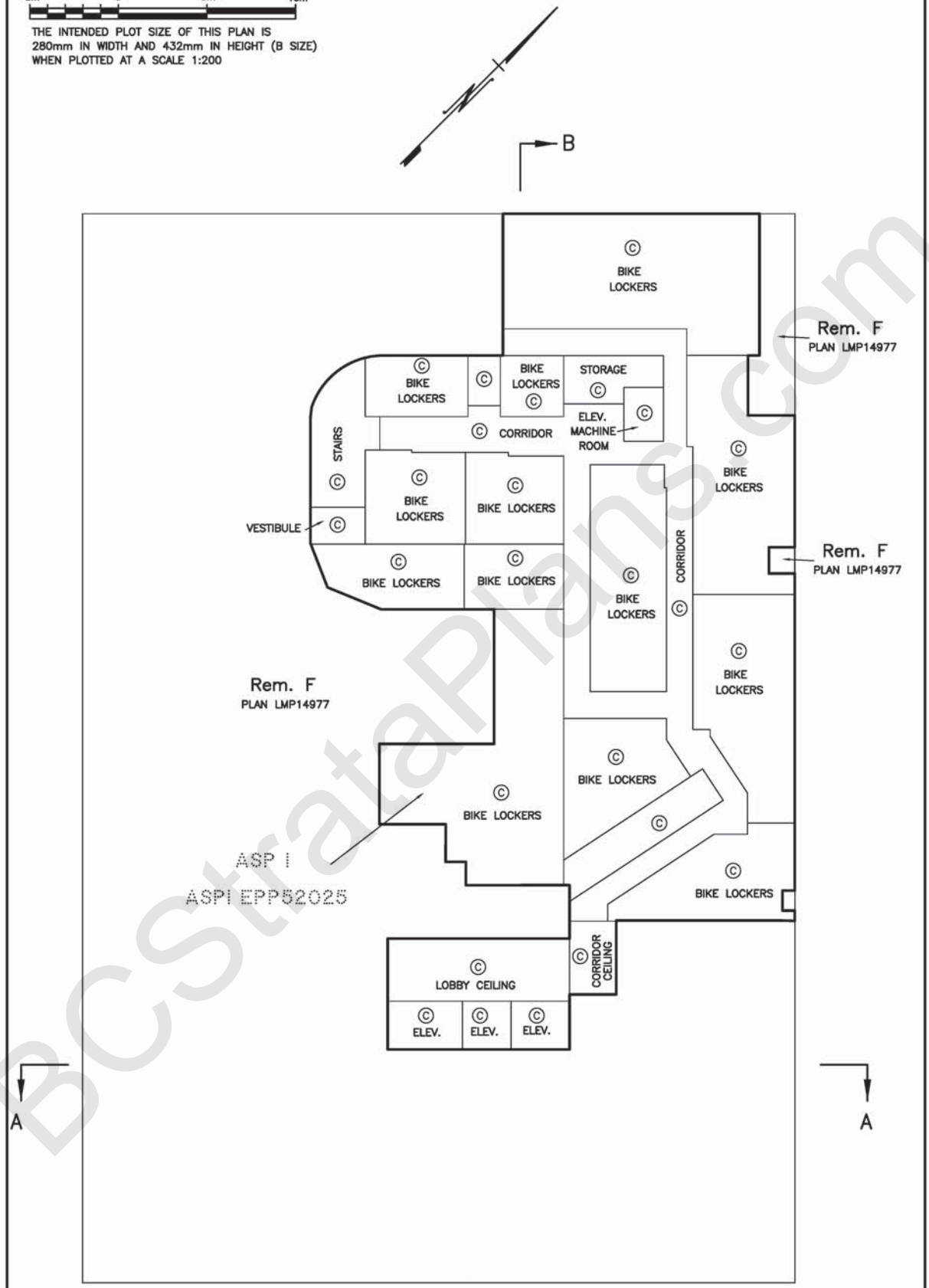

UNDERHILL & UNDERHILL
PROFESSIONAL LAND SURVEYORS
210A–3430 BRIGHTON AVENUE
BURNABY, B.C. V5A 3H4
TEL. (604) 732–3384

CHRISTOPHER S. CRYDERMAN, BCLS (687)
MAY 5, 2016

ST5–62A FILE NO. V13095–STR–02–M–R1.DWG INITIALS: CSC DRAWN BY: EF/KY

BCStrataPlans.com

FLOOR 1 – LOWER LOBBY

PLAN EPS2884

5m 0 5m 10m

THE INTENDED PLOT SIZE OF THIS PLAN IS 280mm IN WIDTH AND 432mm IN HEIGHT (B SIZE) WHEN PLOTTED AT A SCALE 1:200

B

ASP 1
ASP1 EPP52025

© STAIRS

GEORGIA STREET

LANE

Rem. F
PLAN LMP14977

ASP 1
ASP1 EPP52025

© LOBBY

© ELEV. © ELEV. © ELEV.

A

A

B

UNDERHILL & UNDERHILL
PROFESSIONAL LAND SURVEYORS
210A–3430 BRIGHTON AVENUE
BURNABY, B.C. V5A 3H4
TEL. (604) 732–3384

CHRISTOPHER S. CRYDERMAN, BCLS (687)
MAY 5, 2016

ST5–62A FILE NO. V13095–STR–02–M–R1.DWG INITIALS: CSC DRAWN BY: EF/KY

BCStrataPlans.com

FLOOR 1 – UPPER LOBBY

PLAN EPS2884

5m 0 5m 10m

THE INTENDED PLOT SIZE OF THIS PLAN IS 280mm IN WIDTH AND 432mm IN HEIGHT (B SIZE) WHEN PLOTTED AT A SCALE 1:200

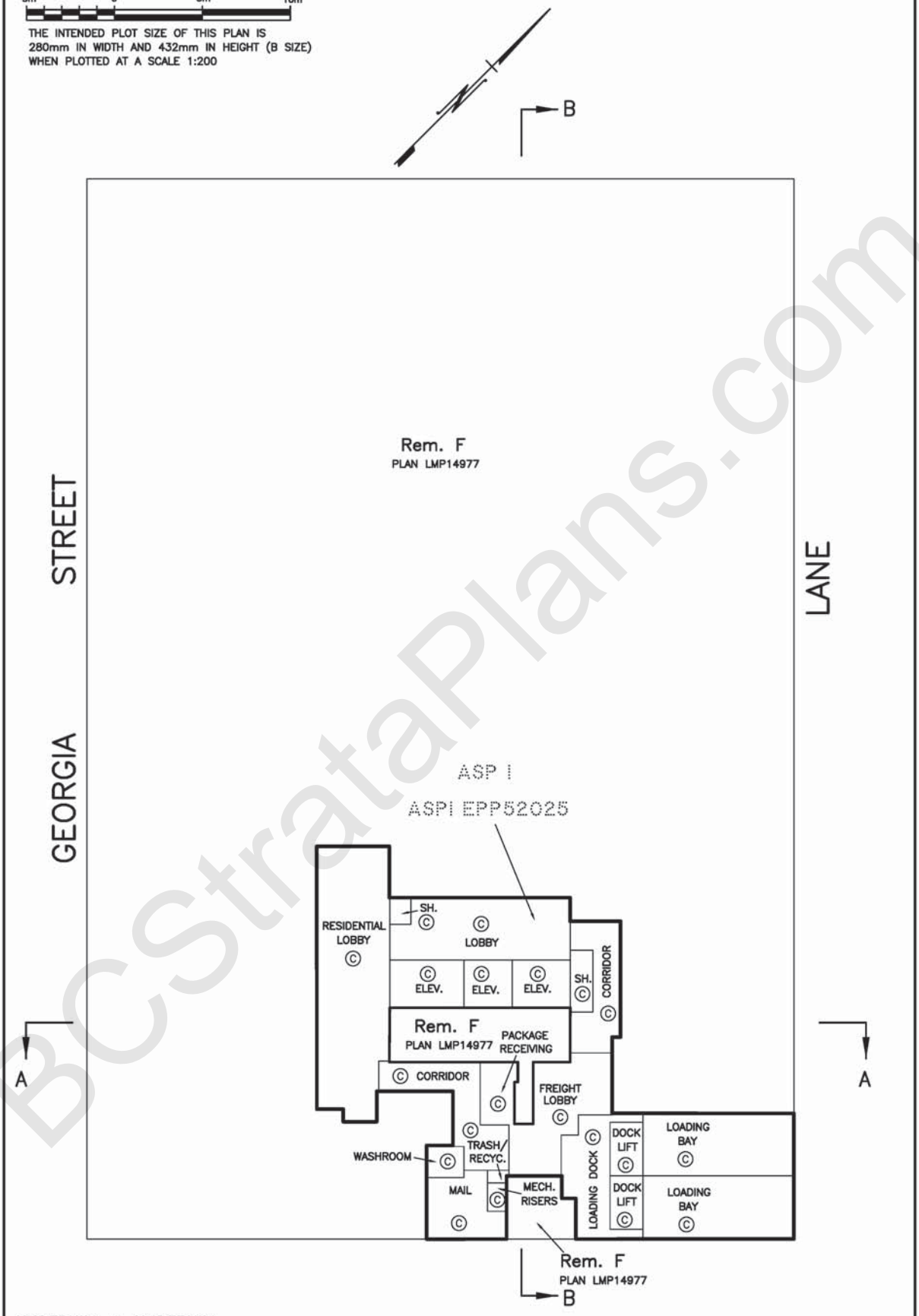

UNDERHILL & UNDERHILL
PROFESSIONAL LAND SURVEYORS
210A–3430 BRIGHTON AVENUE
BURNABY, B.C. V5A 3H4
TEL. (604) 732–3384

CHRISTOPHER S. CRYDERMAN, BCLS (687)
MAY 5, 2016

ST5–62A FILE NO. V13095–STR–02–M–R1.DWG INITIALS: CSC DRAWN BY: EF/KY

BCStrataPlans.com

FLOOR 2 – MEETING ROOMS

PLAN EPS2884

5m 0 5m 10m

THE INTENDED PLOT SIZE OF THIS PLAN IS
280mm IN WIDTH AND 432mm IN HEIGHT (B SIZE)
WHEN PLOTTED AT A SCALE 1:200

B

Rem. F
PLAN LMP14977

ASP1

ASP1 EPP52025

RESIDENTIAL LOBBY
Ⓒ

OPEN TO BELOW

Ⓒ ELEV. Ⓒ ELEV. Ⓒ ELEV.

A

A

B

UNDERHILL & UNDERHILL
PROFESSIONAL LAND SURVEYORS
210A–3430 BRIGHTON AVENUE
BURNABY, B.C. V5A 3H4
TEL. (604) 732–3384

CHRISTOPHER S. CRYDERMAN, BCLS (687)
MAY 5, 2016

ST5–62A FILE NO. V13095–STR–02–M–R1.DWG INITIALS: CSC DRAWN BY: EF/KY

BCStrataPlans.com

FLOOR 3 – AMENITY

PLAN EPS2884

5m 0 5m 10m

THE INTENDED PLOT SIZE OF THIS PLAN IS
280mm IN WIDTH AND 432mm IN HEIGHT (B SIZE)
WHEN PLOTTED AT A SCALE 1:200

B

Rem. F
PLAN LMP14977

ASP 1

ASP1 EPP52025

© ELEV. © ELEV. © ELEV.

A

A

B

UNDERHILL & UNDERHILL
PROFESSIONAL LAND SURVEYORS
210A–3430 BRIGHTON AVENUE
BURNABY, B.C. V5A 3H4
TEL. (604) 732–3384

CHRISTOPHER S. CRYDERMAN, BCLS (687)
MAY 5, 2016

ST5–62A FILE NO. V13095–STR–02–M–R1.DWG INITIALS: CSC DRAWN BY: EF/KY

BCStrataPlans.com

FLOOR 5 – HOTEL GREEN ROOF

PLAN EPS2884

5m 0 5m 10m

THE INTENDED PLOT SIZE OF THIS PLAN IS
280mm IN WIDTH AND 432mm IN HEIGHT (B SIZE)
WHEN PLOTTED AT A SCALE 1:200

B

Rem. F
PLAN LMP14977

ASP 1

ASP1 EPP52025

Ⓒ ELEV.	Ⓒ ELEV.	Ⓒ ELEV.

A

A

B

UNDERHILL & UNDERHILL
PROFESSIONAL LAND SURVEYORS
210A–3430 BRIGHTON AVENUE
BURNABY, B.C. V5A 3H4
TEL. (604) 732–3384

CHRISTOPHER S. CRYDERMAN, BCLS (687)
MAY 5, 2016

ST5–62A FILE NO. V13095–STR–02–M–R1.DWG INITIALS: CSC DRAWN BY: EF/KY

BCStrataPlans.com

FLOOR 6 – HOTEL CANOPY

PLAN EPS2884

5m 0 5m 10m

THE INTENDED PLOT SIZE OF THIS PLAN IS
280mm IN WIDTH AND 432mm IN HEIGHT (B SIZE)
WHEN PLOTTED AT A SCALE 1:200

B

Rem. F
PLAN LMP14977

ASP 1

ASP1 EPP52025

© ELEV.	© ELEV.	© ELEV.

A

A

B

UNDERHILL & UNDERHILL
PROFESSIONAL LAND SURVEYORS
210A–3430 BRIGHTON AVENUE
BURNABY, B.C. V5A 3H4
TEL. (604) 732–3384

CHRISTOPHER S. CRYDERMAN, BCLS (687)
MAY 5, 2016

ST5–62A FILE NO. V13095–STR–02–M–R1.DWG INITIALS: CSC DRAWN BY: EF/KY

BCStrataPlans.com

FLOOR 7

PLAN EPS2884

5m 0 5m 10m

THE INTENDED PLOT SIZE OF THIS PLAN IS
280mm IN WIDTH AND 432mm IN HEIGHT (B SIZE)
WHEN PLOTTED AT A SCALE 1:200

B

Rem. F
PLAN LMP14977

ASP 1

ASP1 EPP52025

© ELEV.	© ELEV.	© ELEV.

A

A

B

UNDERHILL & UNDERHILL
PROFESSIONAL LAND SURVEYORS
210A–3430 BRIGHTON AVENUE
BURNABY, B.C. V5A 3H4
TEL. (604) 732–3384

CHRISTOPHER S. CRYDERMAN, BCLS (687)
MAY 5, 2016

ST5–62A FILE NO. V13095–STR–02–M–R1.DWG INITIALS: CSC DRAWN BY: EF/KY

BCStrataPlans.com

FLOOR 8

PLAN EPS2884

5m 0 5m 10m

THE INTENDED PLOT SIZE OF THIS PLAN IS
280mm IN WIDTH AND 432mm IN HEIGHT (B SIZE)
WHEN PLOTTED AT A SCALE 1:200

B

Rem. F
PLAN LMP14977

ASP 1

ASP1 EPP52025

© ELEV.	© ELEV.	© ELEV.

A

A

B

UNDERHILL & UNDERHILL
PROFESSIONAL LAND SURVEYORS
210A–3430 BRIGHTON AVENUE
BURNABY, B.C. V5A 3H4
TEL. (604) 732–3384

CHRISTOPHER S. CRYDERMAN, BCLS (687)
MAY 5, 2016

ST5–62A FILE NO. V13095–STR–02–M–R1.DWG INITIALS: CSC DRAWN BY: EF/KY

BCStrataPlans.com

FLOOR 9

PLAN EPS2884

5m 0 5m 10m

THE INTENDED PLOT SIZE OF THIS PLAN IS
280mm IN WIDTH AND 432mm IN HEIGHT (B SIZE)
WHEN PLOTTED AT A SCALE 1:200

B

Rem. F
PLAN LMP14977

ASP 1

ASP1 EPP52025

© ELEV.	© ELEV.	© ELEV.

A

A

B

UNDERHILL & UNDERHILL
PROFESSIONAL LAND SURVEYORS
210A–3430 BRIGHTON AVENUE
BURNABY, B.C. V5A 3H4
TEL. (604) 732–3384

CHRISTOPHER S. CRYDERMAN, BCLS (687)
MAY 5, 2016

ST5–62A FILE NO. V13095–STR–02–M–R1.DWG INITIALS: CSC DRAWN BY: EF/KY

BCStrataPlans.com

FLOOR 10

PLAN EPS2884

5m 0 5m 10m

THE INTENDED PLOT SIZE OF THIS PLAN IS
280mm IN WIDTH AND 432mm IN HEIGHT (B SIZE)
WHEN PLOTTED AT A SCALE 1:200

B

Rem. F
PLAN LMP14977

ASP 1

ASP1 EPP52025

© ELEV.	© ELEV.	© ELEV.

A

A

B

UNDERHILL & UNDERHILL
PROFESSIONAL LAND SURVEYORS
210A–3430 BRIGHTON AVENUE
BURNABY, B.C. V5A 3H4
TEL. (604) 732–3384

CHRISTOPHER S. CRYDERMAN, BCLS (687)
MAY 5, 2016

ST5–62A FILE NO. V13095–STR–02–M–R1.DWG INITIALS: CSC DRAWN BY: EF/KY

BCStrataPlans.com

FLOOR 11

PLAN EPS2884

5m 0 5m 10m

THE INTENDED PLOT SIZE OF THIS PLAN IS
280mm IN WIDTH AND 432mm IN HEIGHT (B SIZE)
WHEN PLOTTED AT A SCALE 1:200

B

Rem. F
PLAN LMP14977

ASP 1

ASP1 EPP52025

© ELEV.	© ELEV.	© ELEV.

A

A

B

UNDERHILL & UNDERHILL
PROFESSIONAL LAND SURVEYORS
210A–3430 BRIGHTON AVENUE
BURNABY, B.C. V5A 3H4
TEL. (604) 732–3384

CHRISTOPHER S. CRYDERMAN, BCLS (687)
MAY 5, 2016

ST5–62A FILE NO. V13095–STR–02–M–R1.DWG INITIALS: CSC DRAWN BY: EF/KY

BCStrataPlans.com

FLOOR 12

PLAN EPS2884

5m 0 5m 10m

THE INTENDED PLOT SIZE OF THIS PLAN IS
280mm IN WIDTH AND 432mm IN HEIGHT (B SIZE)
WHEN PLOTTED AT A SCALE 1:200

B

Rem. F
PLAN LMP14977

ASP 1

ASP1 EPP52025

© ELEV.	© ELEV.	© ELEV.

A

A

B

UNDERHILL & UNDERHILL
PROFESSIONAL LAND SURVEYORS
210A–3430 BRIGHTON AVENUE
BURNABY, B.C. V5A 3H4
TEL. (604) 732–3384

CHRISTOPHER S. CRYDERMAN, BCLS (687)
MAY 5, 2016

ST5–62A FILE NO. V13095–STR–02–M–R1.DWG INITIALS: CSC DRAWN BY: EF/KY

BCStrataPlans.com

FLOOR 15

PLAN EPS2884

5m 0 5m 10m

THE INTENDED PLOT SIZE OF THIS PLAN IS
280mm IN WIDTH AND 432mm IN HEIGHT (B SIZE)
WHEN PLOTTED AT A SCALE 1:200

B

Rem. F
PLAN LMP14977

ASP 1

ASP1 EPP52025

© ELEV.	© ELEV.	© ELEV.

A

A

B

UNDERHILL & UNDERHILL
PROFESSIONAL LAND SURVEYORS
210A–3430 BRIGHTON AVENUE
BURNABY, B.C. V5A 3H4
TEL. (604) 732–3384

CHRISTOPHER S. CRYDERMAN, BCLS (687)
MAY 5, 2016

ST5–62A FILE NO. V13095–STR–02–M–R1.DWG INITIALS: CSC DRAWN BY: EF/KY

BCStrataPlans.com

FLOOR 16

PLAN EPS2884

5m 0 5m 10m

THE INTENDED PLOT SIZE OF THIS PLAN IS
280mm IN WIDTH AND 432mm IN HEIGHT (B SIZE)
WHEN PLOTTED AT A SCALE 1:200

B

Rem. F
PLAN LMP14977

ASP 1

ASP1 EPP52025

© ELEV.	© ELEV.	© ELEV.

A

A

B

UNDERHILL & UNDERHILL
PROFESSIONAL LAND SURVEYORS
210A–3430 BRIGHTON AVENUE
BURNABY, B.C. V5A 3H4
TEL. (604) 732–3384

CHRISTOPHER S. CRYDERMAN, BCLS (687)
MAY 5, 2016

ST5–62A FILE NO. V13095–STR–02–M–R1.DWG INITIALS: CSC DRAWN BY: EF/KY

BCStrataPlans.com

FLOOR 17

PLAN EPS2884

5m 0 5m 10m

THE INTENDED PLOT SIZE OF THIS PLAN IS
280mm IN WIDTH AND 432mm IN HEIGHT (B SIZE)
WHEN PLOTTED AT A SCALE 1:200

B

Rem. F
PLAN LMP14977

ASP 1

ASP1 EPP52025

© ELEV.	© ELEV.	© ELEV.

A

A

B

UNDERHILL & UNDERHILL
PROFESSIONAL LAND SURVEYORS
210A–3430 BRIGHTON AVENUE
BURNABY, B.C. V5A 3H4
TEL. (604) 732–3384

CHRISTOPHER S. CRYDERMAN, BCLS (687)
MAY 5, 2016

ST5–62A FILE NO. V13095–STR–02–M–R1.DWG INITIALS: CSC DRAWN BY: EF/KY

BCStrataPlans.com

FLOOR 18

PLAN EPS2884

5m 0 5m 10m

THE INTENDED PLOT SIZE OF THIS PLAN IS
280mm IN WIDTH AND 432mm IN HEIGHT (B SIZE)
WHEN PLOTTED AT A SCALE 1:200

B

Rem. F
PLAN LMP14977

ASP 1

ASP1 EPP52025

© ELEV.	© ELEV.	© ELEV.

A

A

B

UNDERHILL & UNDERHILL
PROFESSIONAL LAND SURVEYORS
210A–3430 BRIGHTON AVENUE
BURNABY, B.C. V5A 3H4
TEL. (604) 732–3384

CHRISTOPHER S. CRYDERMAN, BCLS (687)
MAY 5, 2016

ST5–62A FILE NO. V13095–STR–02–M–R1.DWG INITIALS: CSC DRAWN BY: EF/KY

BCStrataPlans.com

FLOOR 19

PLAN EPS2884

5m 0 5m 10m

THE INTENDED PLOT SIZE OF THIS PLAN IS
280mm IN WIDTH AND 432mm IN HEIGHT (B SIZE)
WHEN PLOTTED AT A SCALE 1:200

B

Rem. F
PLAN LMP14977

ASP 1

ASP1 EPP52025

© ELEV.	© ELEV.	© ELEV.

A

A

B

UNDERHILL & UNDERHILL
PROFESSIONAL LAND SURVEYORS
210A–3430 BRIGHTON AVENUE
BURNABY, B.C. V5A 3H4
TEL. (604) 732–3384

CHRISTOPHER S. CRYDERMAN, BCLS (687)
MAY 5, 2016

ST5–62A FILE NO. V13095–STR–02–M–R1.DWG INITIALS: CSC DRAWN BY: EF/KY

BCStrataPlans.com

FLOOR 20

PLAN EPS2884

5m 0 5m 10m

THE INTENDED PLOT SIZE OF THIS PLAN IS
280mm IN WIDTH AND 432mm IN HEIGHT (B SIZE)
WHEN PLOTTED AT A SCALE 1:200

B

Rem. F
PLAN LMP14977

ASP 1

ASP1 EPP52025

© ELEV.	© ELEV.	© ELEV.

A

A

B

UNDERHILL & UNDERHILL
PROFESSIONAL LAND SURVEYORS
210A–3430 BRIGHTON AVENUE
BURNABY, B.C. V5A 3H4
TEL. (604) 732–3384

CHRISTOPHER S. CRYDERMAN, BCLS (687)
MAY 5, 2016

ST5–62A FILE NO. V13095–STR–02–M–R1.DWG INITIALS: CSC DRAWN BY: EF/KY

BCStrataPlans.com

FLOOR 21

PLAN EPS2884

5m 0 5m 10m

THE INTENDED PLOT SIZE OF THIS PLAN IS
280mm IN WIDTH AND 432mm IN HEIGHT (B SIZE)
WHEN PLOTTED AT A SCALE 1:200

B

Rem. F
PLAN LMP14977

ASP 1

ASP1 EPP52025

© ELEV.	© ELEV.	© ELEV.

A

A

B

UNDERHILL & UNDERHILL
PROFESSIONAL LAND SURVEYORS
210A–3430 BRIGHTON AVENUE
BURNABY, B.C. V5A 3H4
TEL. (604) 732–3384

CHRISTOPHER S. CRYDERMAN, BCLS (687)
MAY 5, 2016

ST5–62A FILE NO. V13095–STR–02–M–R1.DWG INITIALS: CSC DRAWN BY: EF/KY

BCStrataPlans.com

FLOOR 22 – MECHANICAL/STRUCTURAL TRANSFER PLAN EPS2884

5m 0 5m 10m

THE INTENDED PLOT SIZE OF THIS PLAN IS
280mm IN WIDTH AND 432mm IN HEIGHT (B SIZE)
WHEN PLOTTED AT A SCALE 1:200

B

Rem. F
PLAN LMP14977

ASP 1

ASP1 EPP52025

© ELEV.	© ELEV.	© ELEV.

A

A

B

UNDERHILL & UNDERHILL
PROFESSIONAL LAND SURVEYORS
210A–3430 BRIGHTON AVENUE
BURNABY, B.C. V5A 3H4
TEL. (604) 732–3384

CHRISTOPHER S. CRYDERMAN, BCLS (687)
MAY 5, 2016

ST5–62A FILE NO. V13095–STR–02–M–R1.DWG INITIALS: CSC DRAWN BY: EF/KY

BCStrataPlans.com

TOWER FLOOR 23 ELECTRICAL/RESIDENTIAL PLAN EPS2884

5m 1 0 2.5 5.0m

THE INTENDED PLOT SIZE OF THIS PLAN IS
280mm IN WIDTH AND 432mm IN HEIGHT (B SIZE)
WHEN PLOTTED AT A SCALE 1:150

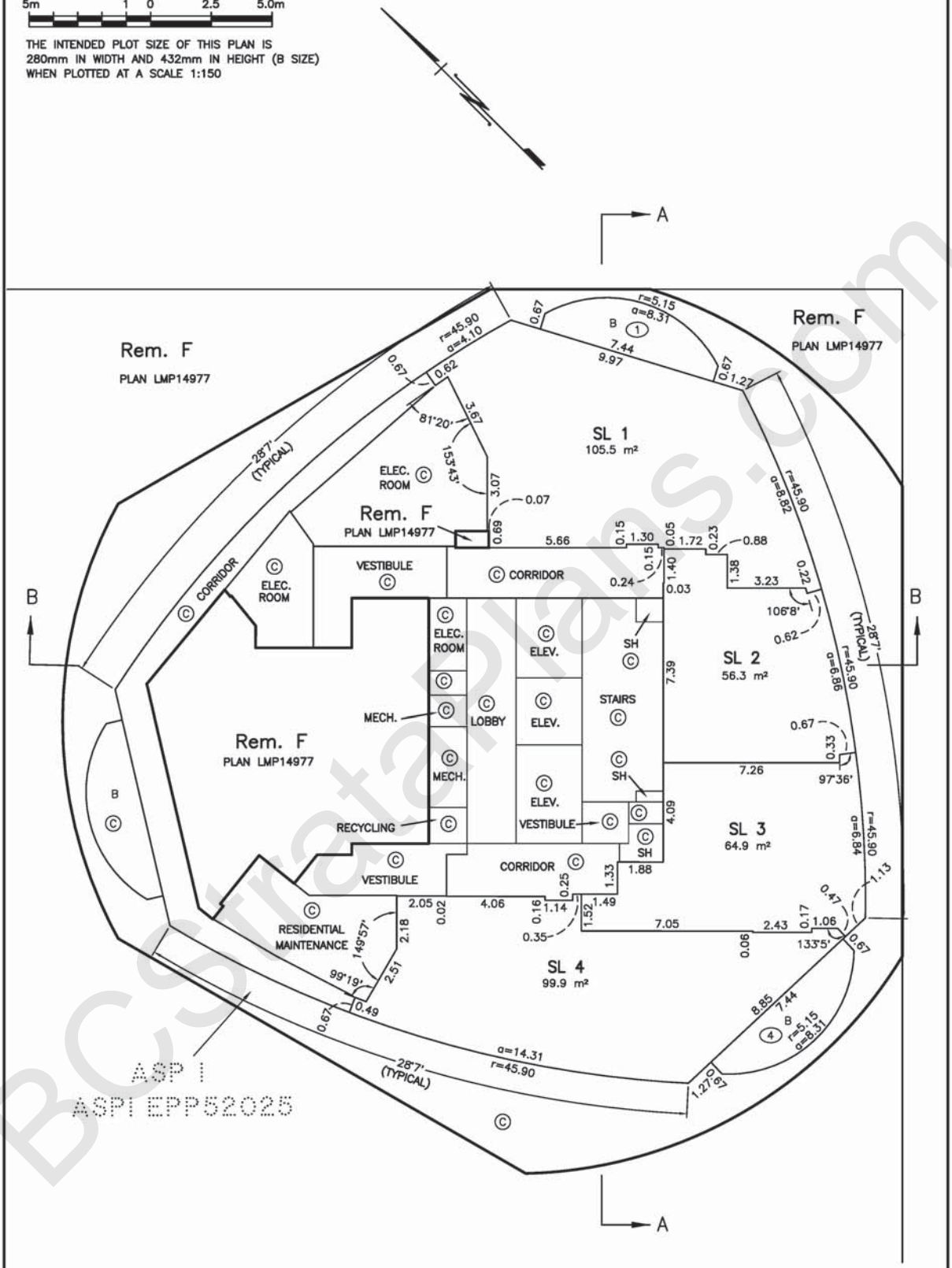

UNDERHILL & UNDERHILL
PROFESSIONAL LAND SURVEYORS
210A–3430 BRIGHTON AVENUE
BURNABY, B.C. V5A 3H4
TEL. (604) 732–3384

CHRISTOPHER S. CRYDERMAN, BCLS (687)
MAY 5, 2016

ST5–62A FILE NO. V13095–STR–02–M–R1.DWG INITIALS: CSC DRAWN BY: EF/KY

BCStrataPlans.com

TOWER FLOOR 25

PLAN EPS2884

5m 1 0 2.5 5.0m

THE INTENDED PLOT SIZE OF THIS PLAN IS
280mm IN WIDTH AND 432mm IN HEIGHT (B SIZE)
WHEN PLOTTED AT A SCALE 1:150

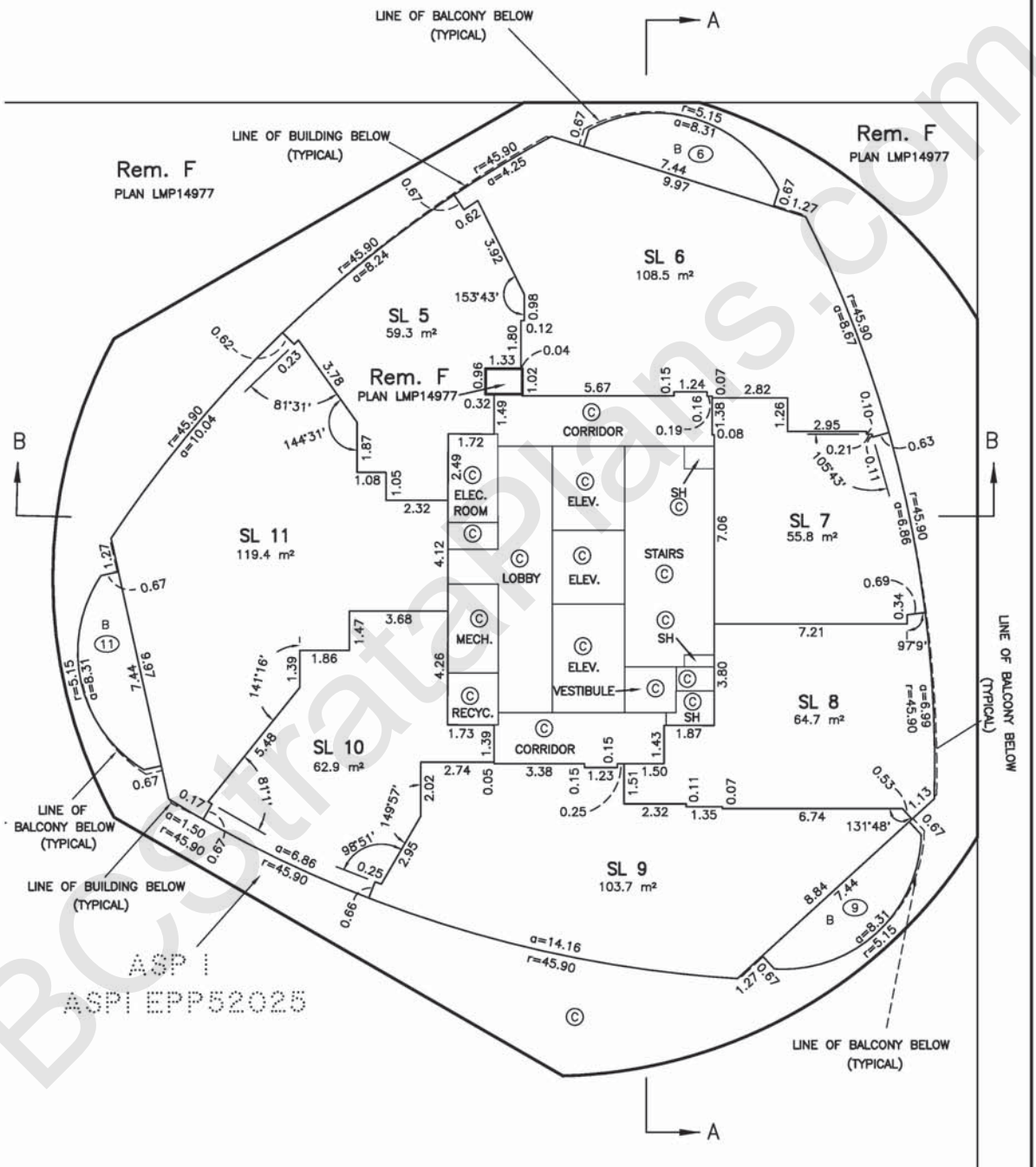

ASP I
ASP I EPP52025

UNDERHILL & UNDERHILL
PROFESSIONAL LAND SURVEYORS
210A–3430 BRIGHTON AVENUE
BURNABY, B.C. V5A 3H4
TEL. (604) 732–3384

CHRISTOPHER S. CRYDERMAN, BCLS (687)
MAY 5, 2016

ST5–62A FILE NO. V13095–STR–02–M–R1.DWG INITIALS: CSC DRAWN BY: EF/KY

BCstrataPlans.com

TOWER FLOOR 26

PLAN EPS2884

5m 1 0 2.5 5.0m

THE INTENDED PLOT SIZE OF THIS PLAN IS
280mm IN WIDTH AND 432mm IN HEIGHT (B SIZE)
WHEN PLOTTED AT A SCALE 1:150

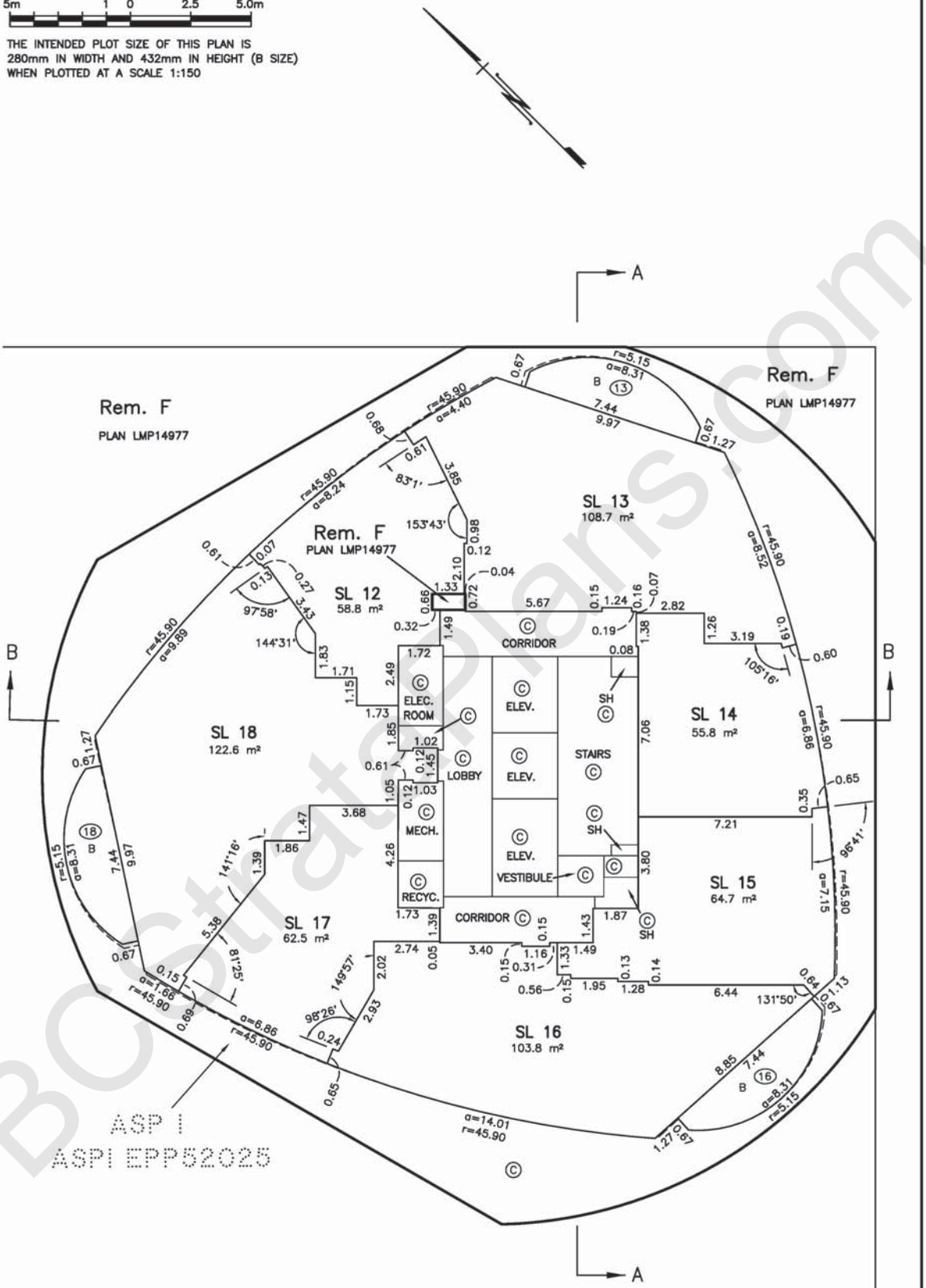

UNDERHILL & UNDERHILL
PROFESSIONAL LAND SURVEYORS
210A–3430 BRIGHTON AVENUE
BURNABY, B.C. V5A 3H4
TEL. (604) 732–3384

CHRISTOPHER S. CRYDERMAN, BCLS (687)
MAY 5, 2016

ST5–62A FILE NO. V13095–STR–02–M–R1.DWG INITIALS: CSC DRAWN BY: EF/KY

BCStratPlans.com

TOWER FLOOR 27

PLAN EPS2884

5m 1 0 2.5 5.0m

THE INTENDED PLOT SIZE OF THIS PLAN IS
280mm IN WIDTH AND 432mm IN HEIGHT (B SIZE)
WHEN PLOTTED AT A SCALE 1:150

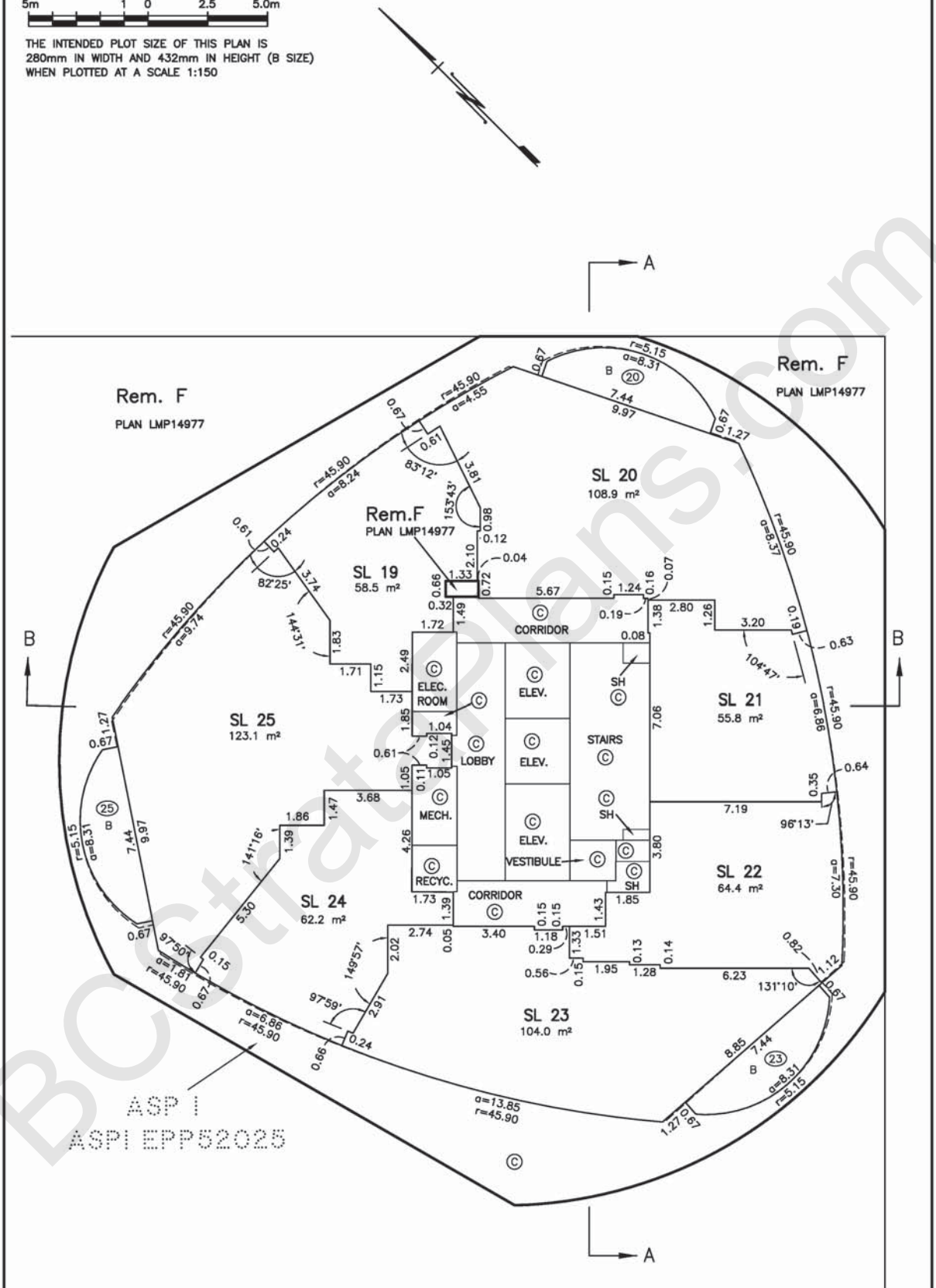

UNDERHILL & UNDERHILL
PROFESSIONAL LAND SURVEYORS
210A–3430 BRIGHTON AVENUE
BURNABY, B.C. V5A 3H4
TEL. (604) 732–3384

CHRISTOPHER S. CRYDERMAN, BCLS (687)
MAY 5, 2016

ST5–62A FILE NO. V13095–STR–02–M–R1.DWG INITIALS: CSC DRAWN BY: EF/KY

BCStratPlans.com

TOWER FLOOR 28

PLAN EPS2884

5m 1 0 2.5 5.0m

THE INTENDED PLOT SIZE OF THIS PLAN IS
280mm IN WIDTH AND 432mm IN HEIGHT (B SIZE)
WHEN PLOTTED AT A SCALE 1:150

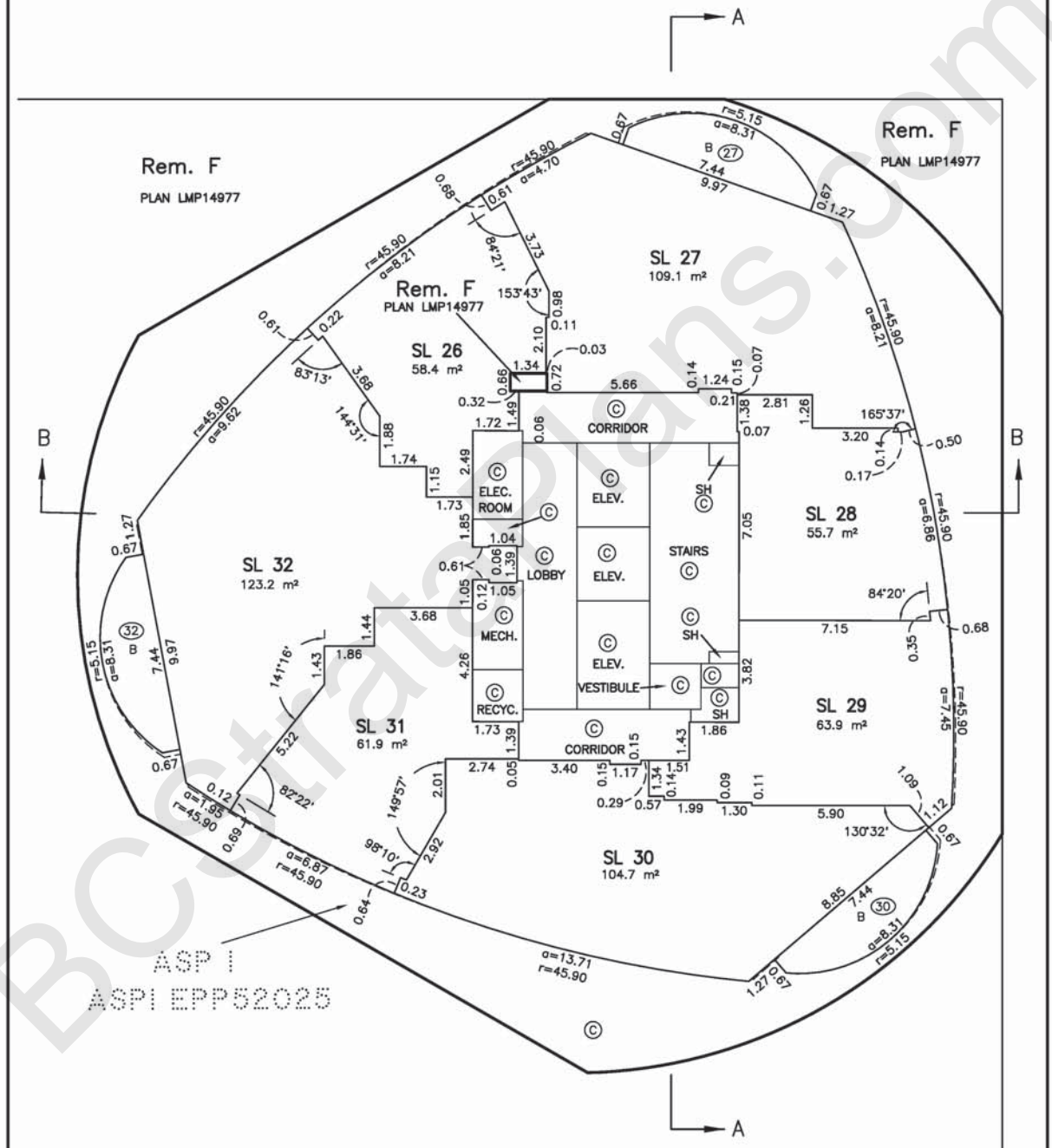

BCstratplans.com

UNDERHILL & UNDERHILL
PROFESSIONAL LAND SURVEYORS
210A–3430 BRIGHTON AVENUE
BURNABY, B.C. V5A 3H4
TEL. (604) 732–3384

CHRISTOPHER S. CRYDERMAN, BCLS (687)
MAY 5, 2016

ST5–62A FILE NO. V13095–STR–02–M–R1.DWG INITIALS: CSC DRAWN BY: EF/KY

TOWER FLOOR 29

PLAN EPS2884

5m 1 0 2.5 5.0m

THE INTENDED PLOT SIZE OF THIS PLAN IS
280mm IN WIDTH AND 432mm IN HEIGHT (B SIZE)
WHEN PLOTTED AT A SCALE 1:150

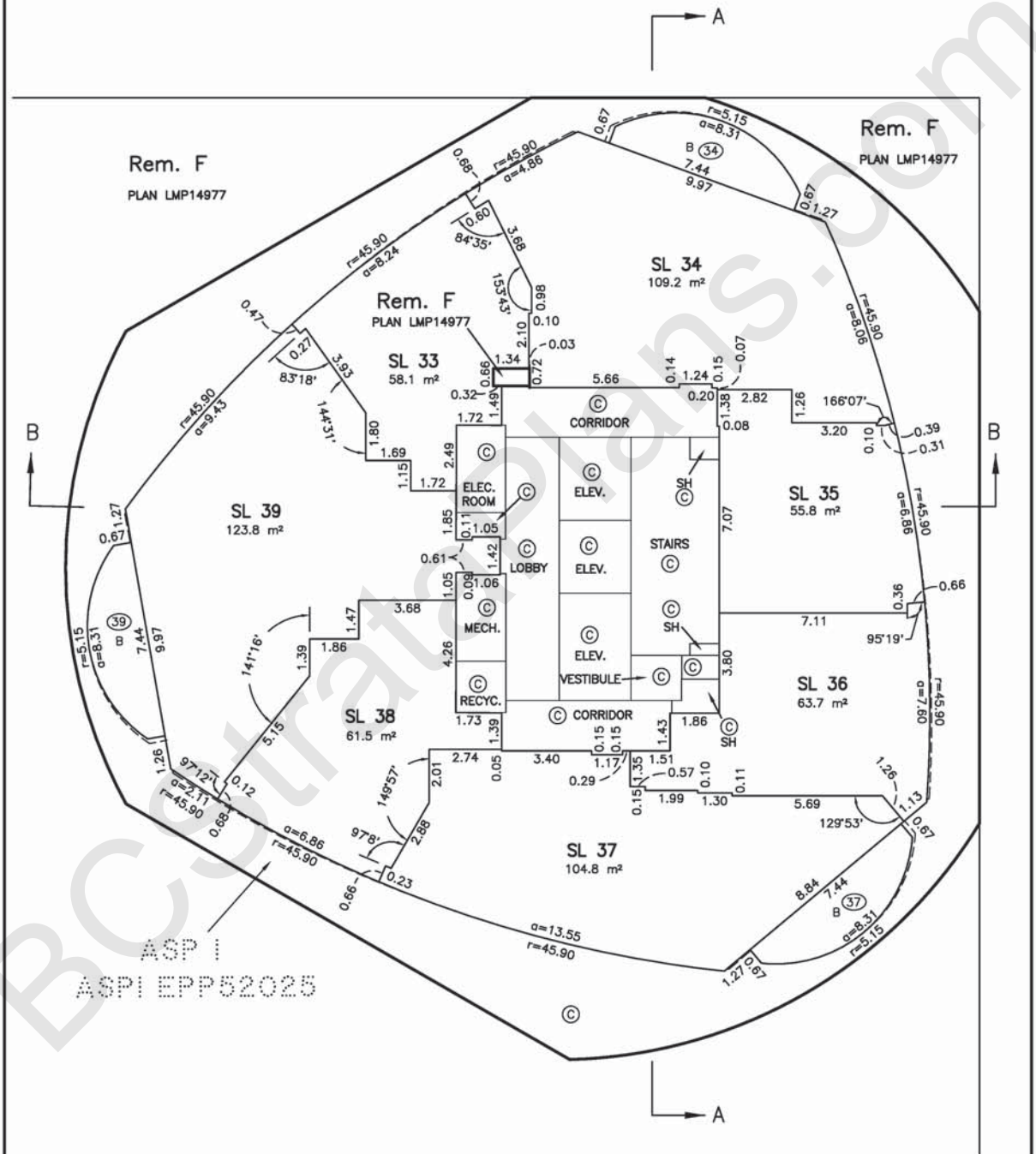

UNDERHILL & UNDERHILL
PROFESSIONAL LAND SURVEYORS
210A–3430 BRIGHTON AVENUE
BURNABY, B.C. V5A 3H4
TEL. (604) 732–3384

CHRISTOPHER S. CRYDERMAN, BCLS (687)
MAY 5, 2016

ST5–62A FILE NO. V13095–STR–02–M–R1.DWG INITIALS: CSC DRAWN BY: EF/KY

ASP i
ASP: EPP52025

BCstrataPlans.com

TOWER FLOOR 30

PLAN EPS2884

5m 1 0 2.5 5.0m

THE INTENDED PLOT SIZE OF THIS PLAN IS
280mm IN WIDTH AND 432mm IN HEIGHT (B SIZE)
WHEN PLOTTED AT A SCALE 1:150

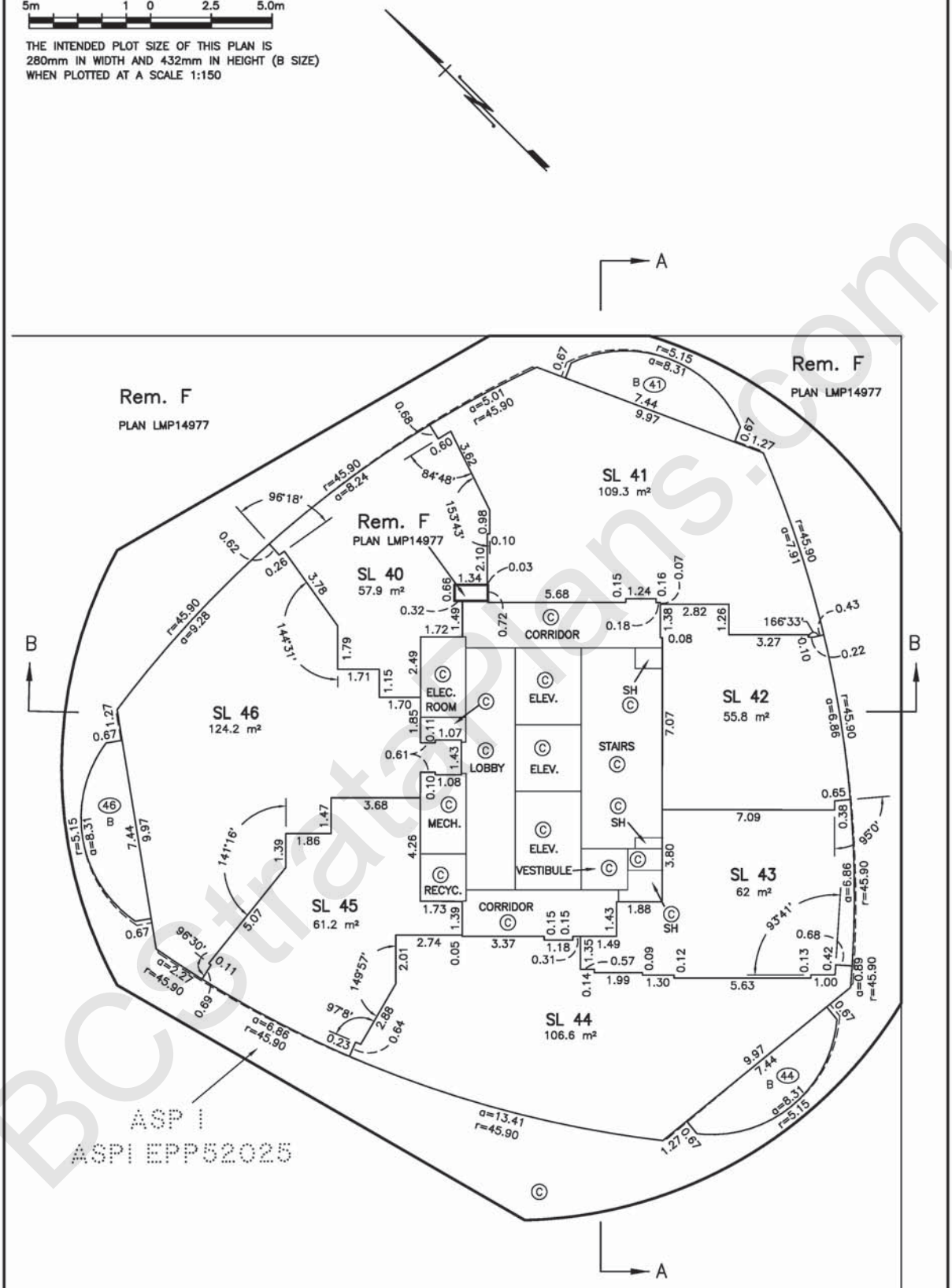

UNDERHILL & UNDERHILL
PROFESSIONAL LAND SURVEYORS
210A–3430 BRIGHTON AVENUE
BURNABY, B.C. V5A 3H4
TEL. (604) 732–3384

CHRISTOPHER S. CRYDERMAN, BCLS (687)
MAY 5, 2016

ST5–62A FILE NO. V13095–STR–02–M–R1.DWG INITIALS: CSC DRAWN BY: EF/KY

BCStrataPlans.com

TOWER FLOOR 31

PLAN EPS2884

5m 1 0 2.5 5.0m

THE INTENDED PLOT SIZE OF THIS PLAN IS
280mm IN WIDTH AND 432mm IN HEIGHT (B SIZE)
WHEN PLOTTED AT A SCALE 1:150

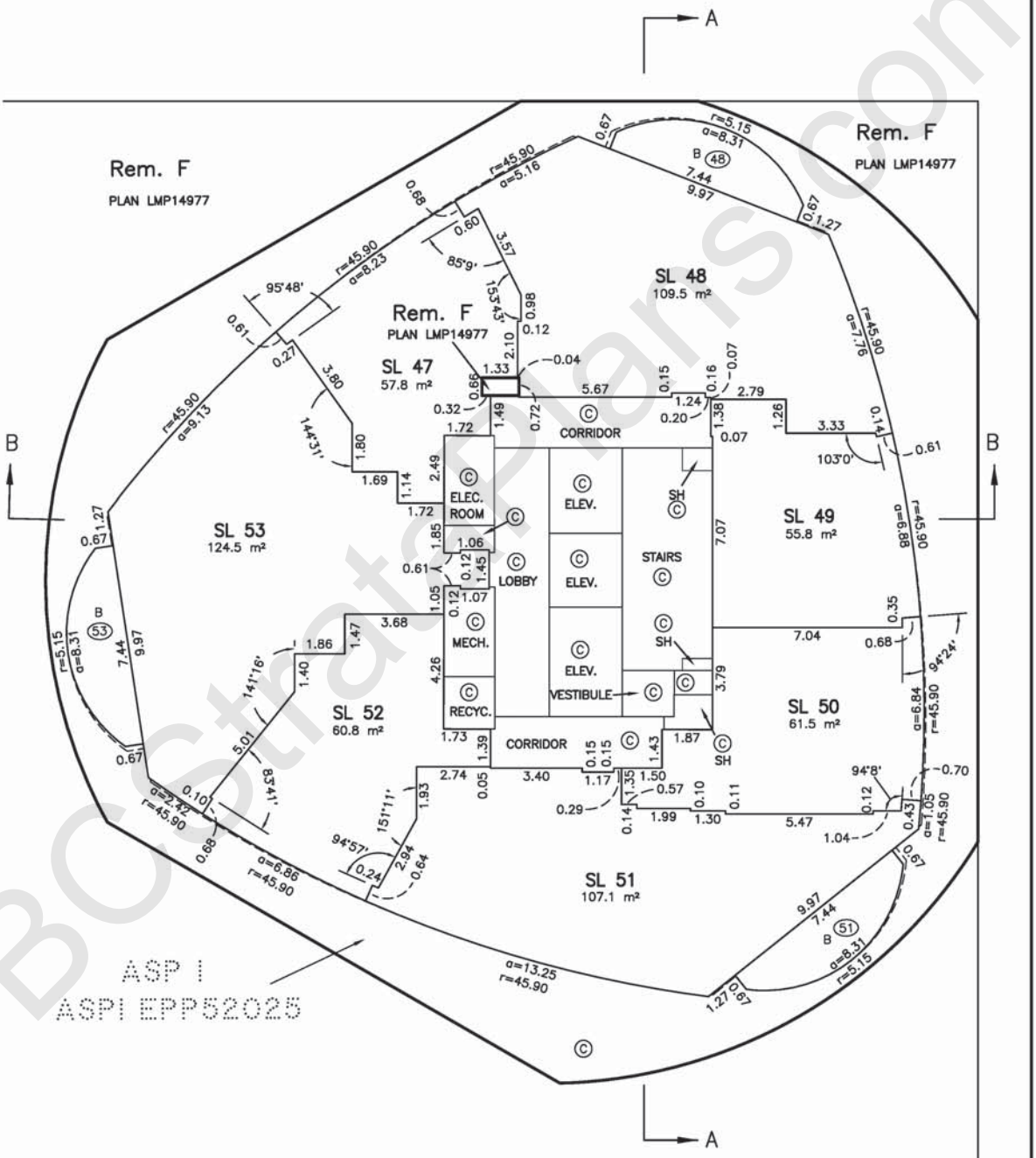

UNDERHILL & UNDERHILL
PROFESSIONAL LAND SURVEYORS
210A–3430 BRIGHTON AVENUE
BURNABY, B.C. V5A 3H4
TEL. (604) 732–3384

CHRISTOPHER S. CRYDERMAN, BCLS (687)
MAY 5, 2016

ST5–62A FILE NO. V13095–STR–02–M–R1.DWG INITIALS: CSC DRAWN BY: EF/KY

BCStratPlans.com

TOWER FLOOR 32

PLAN EPS2884

5m 1 0 2.5 5.0m

THE INTENDED PLOT SIZE OF THIS PLAN IS
280mm IN WIDTH AND 432mm IN HEIGHT (B SIZE)
WHEN PLOTTED AT A SCALE 1:150

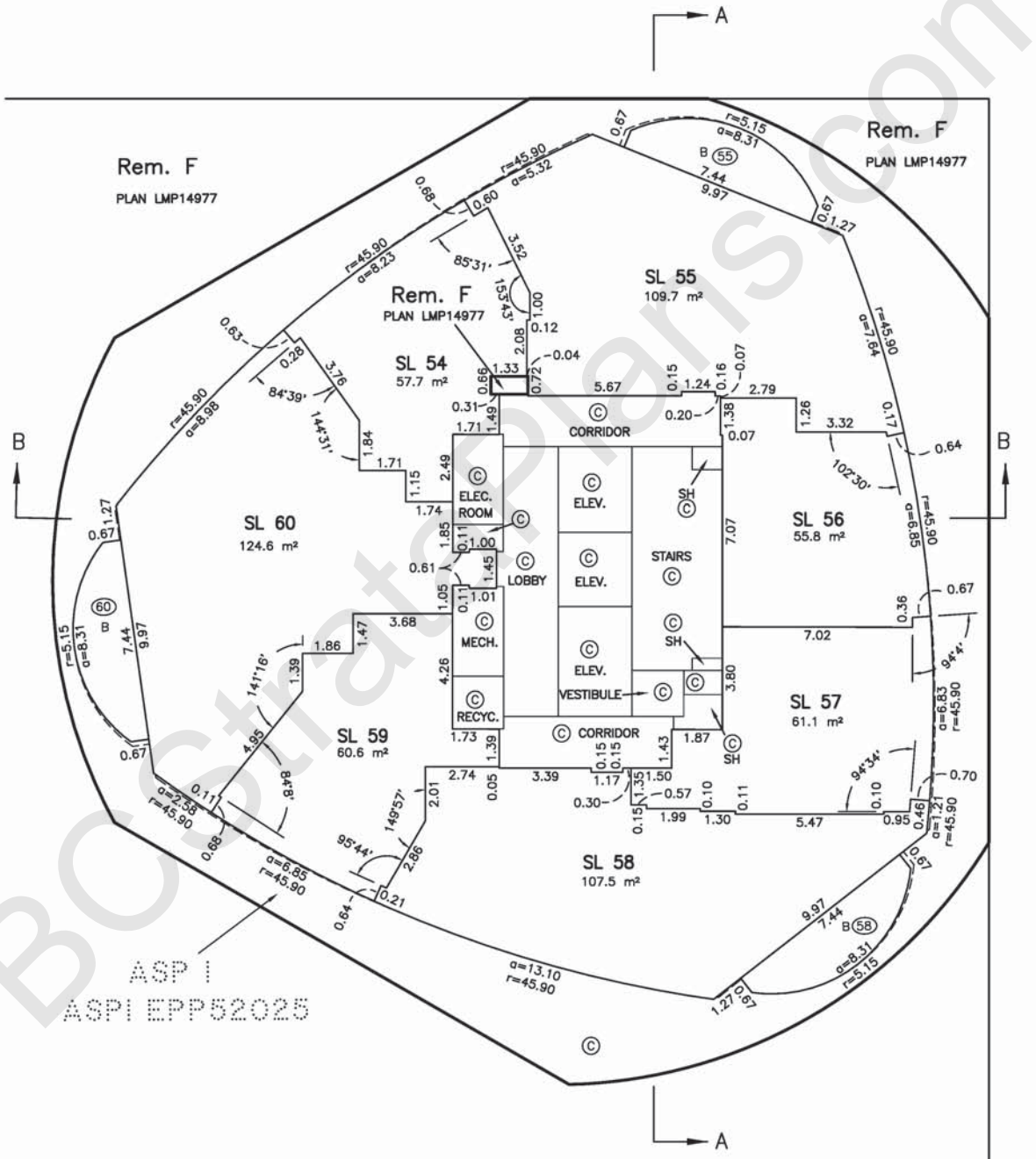

UNDERHILL & UNDERHILL
PROFESSIONAL LAND SURVEYORS
210A–3430 BRIGHTON AVENUE
BURNABY, B.C. V5A 3H4
TEL. (604) 732–3384

CHRISTOPHER S. CRYDERMAN, BCLS (687)
MAY 5, 2016

ST5–62A FILE NO. V13095–STR–02–M–R1.DWG INITIALS: CSC DRAWN BY: EF/KY

BCStratPlans.com

TOWER FLOOR 33

PLAN EPS2884

5m 1 0 2.5 5.0m

THE INTENDED PLOT SIZE OF THIS PLAN IS
280mm IN WIDTH AND 432mm IN HEIGHT (B SIZE)
WHEN PLOTTED AT A SCALE 1:150

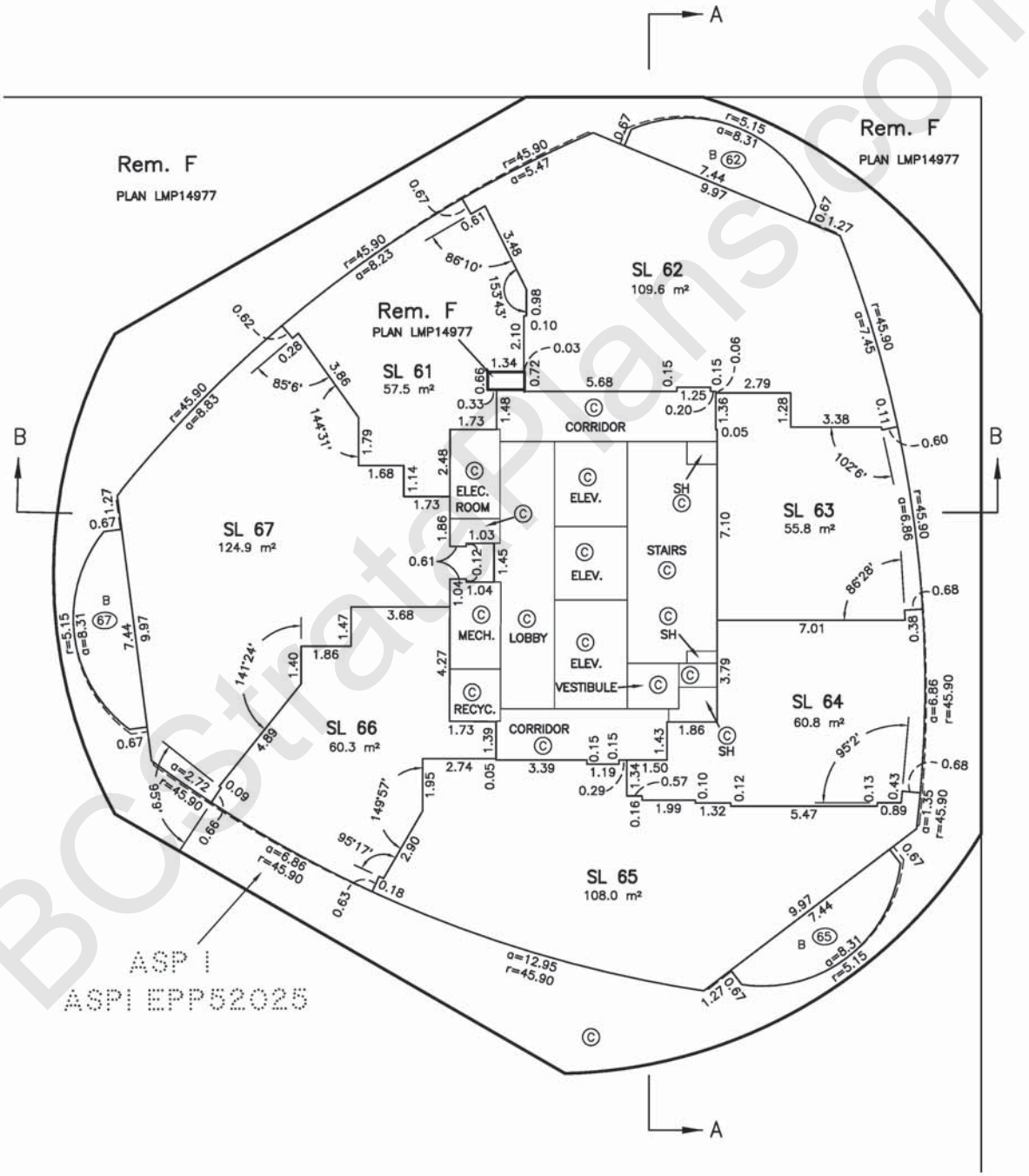

UNDERHILL & UNDERHILL
PROFESSIONAL LAND SURVEYORS
210A–3430 BRIGHTON AVENUE
BURNABY, B.C. V5A 3H4
TEL. (604) 732–3384

CHRISTOPHER S. CRYDERMAN, BCLS (687)
MAY 5, 2016

ST5–62A FILE NO. V13095–STR–02–M–R1.DWG INITIALS: CSC DRAWN BY: EF/KY

BCStratPlans.com

TOWER FLOOR 35

PLAN EPS2884

5m 1 0 2.5 5.0m

THE INTENDED PLOT SIZE OF THIS PLAN IS
280mm IN WIDTH AND 432mm IN HEIGHT (B SIZE)
WHEN PLOTTED AT A SCALE 1:150

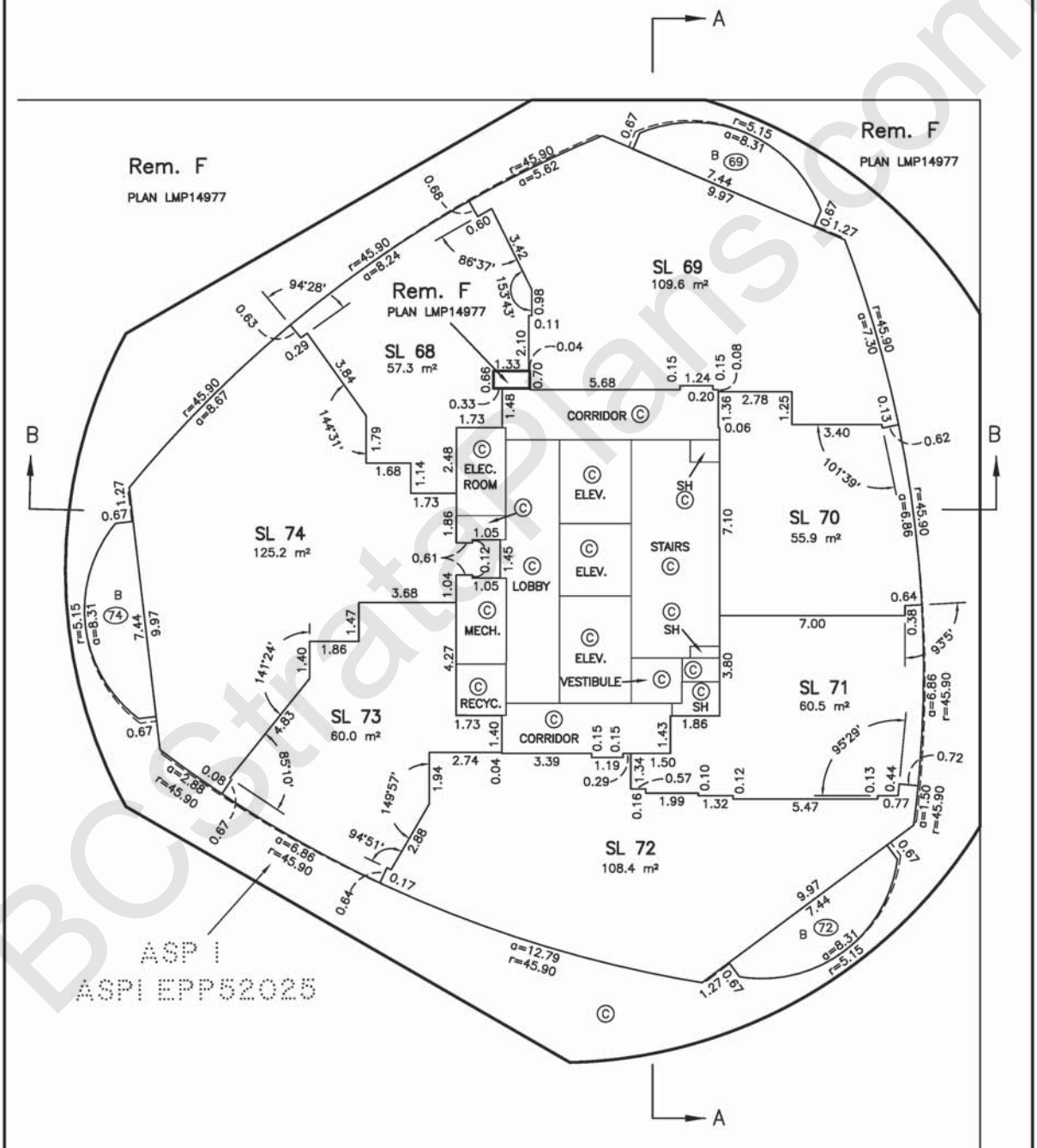

UNDERHILL & UNDERHILL
PROFESSIONAL LAND SURVEYORS
210A–3430 BRIGHTON AVENUE
BURNABY, B.C. V5A 3H4
TEL. (604) 732–3384

CHRISTOPHER S. CRYDERMAN, BCLS (687)
MAY 5, 2016

ST5–62A FILE NO. V13095–STR–02–M–R1.DWG INITIALS: CSC DRAWN BY: EF/KY

BCStratataPlans.com

TOWER FLOOR 36

PLAN EPS2884

5m 1 0 2.5 5.0m

THE INTENDED PLOT SIZE OF THIS PLAN IS
280mm IN WIDTH AND 432mm IN HEIGHT (B SIZE)
WHEN PLOTTED AT A SCALE 1:150

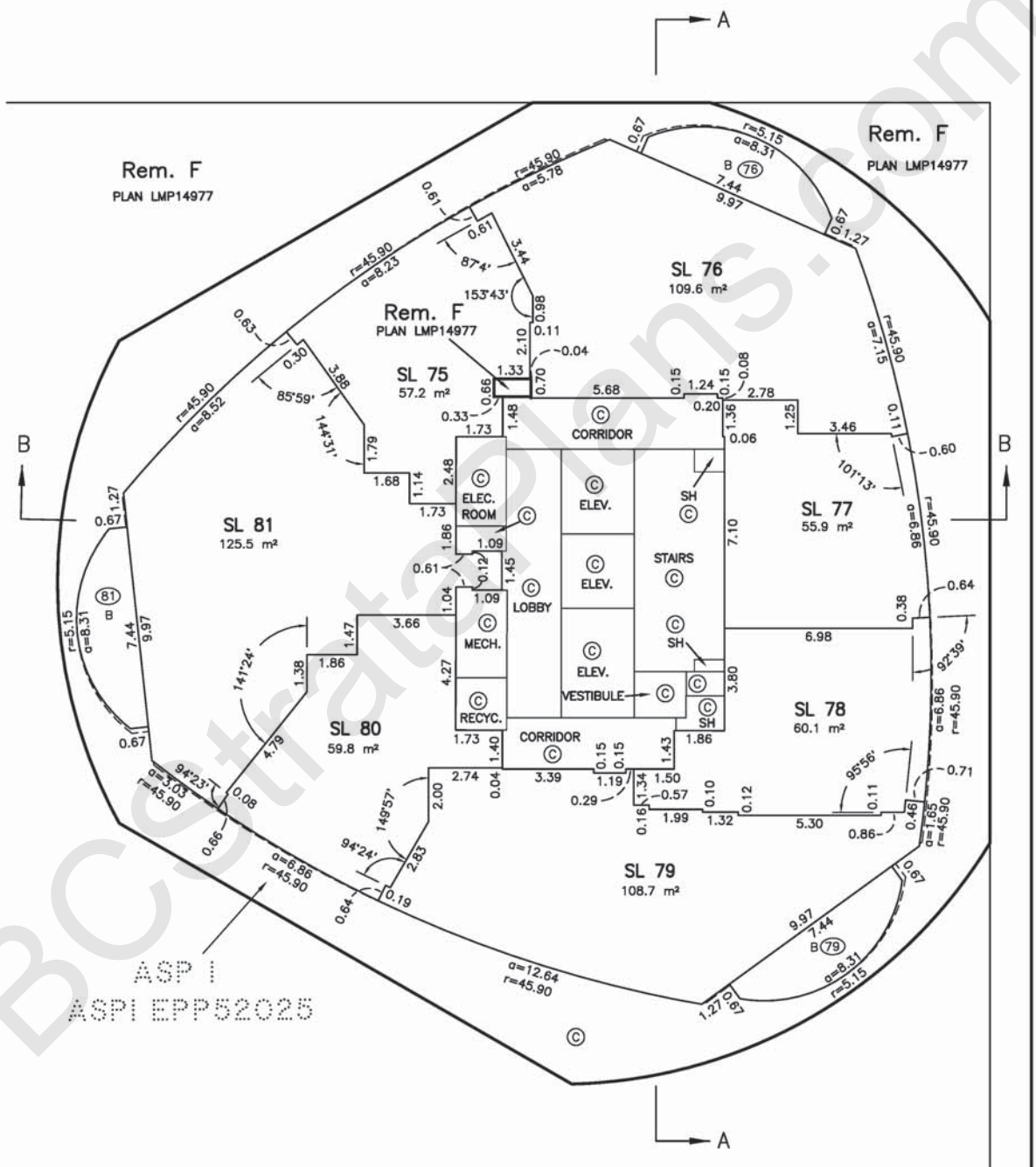

UNDERHILL & UNDERHILL
PROFESSIONAL LAND SURVEYORS
210A–3430 BRIGHTON AVENUE
BURNABY, B.C. V5A 3H4
TEL. (604) 732–3384

CHRISTOPHER S. CRYDERMAN, BCLS (687)
MAY 5, 2016

ST5–62A FILE NO. V13095–STR–02–M–R1.DWG INITIALS: CSC DRAWN BY: EF/KY

BCstrataPlans.com

TOWER FLOOR 37

PLAN EPS2884

5m 1 0 2.5 5.0m

THE INTENDED PLOT SIZE OF THIS PLAN IS
280mm IN WIDTH AND 432mm IN HEIGHT (B SIZE)
WHEN PLOTTED AT A SCALE 1:150

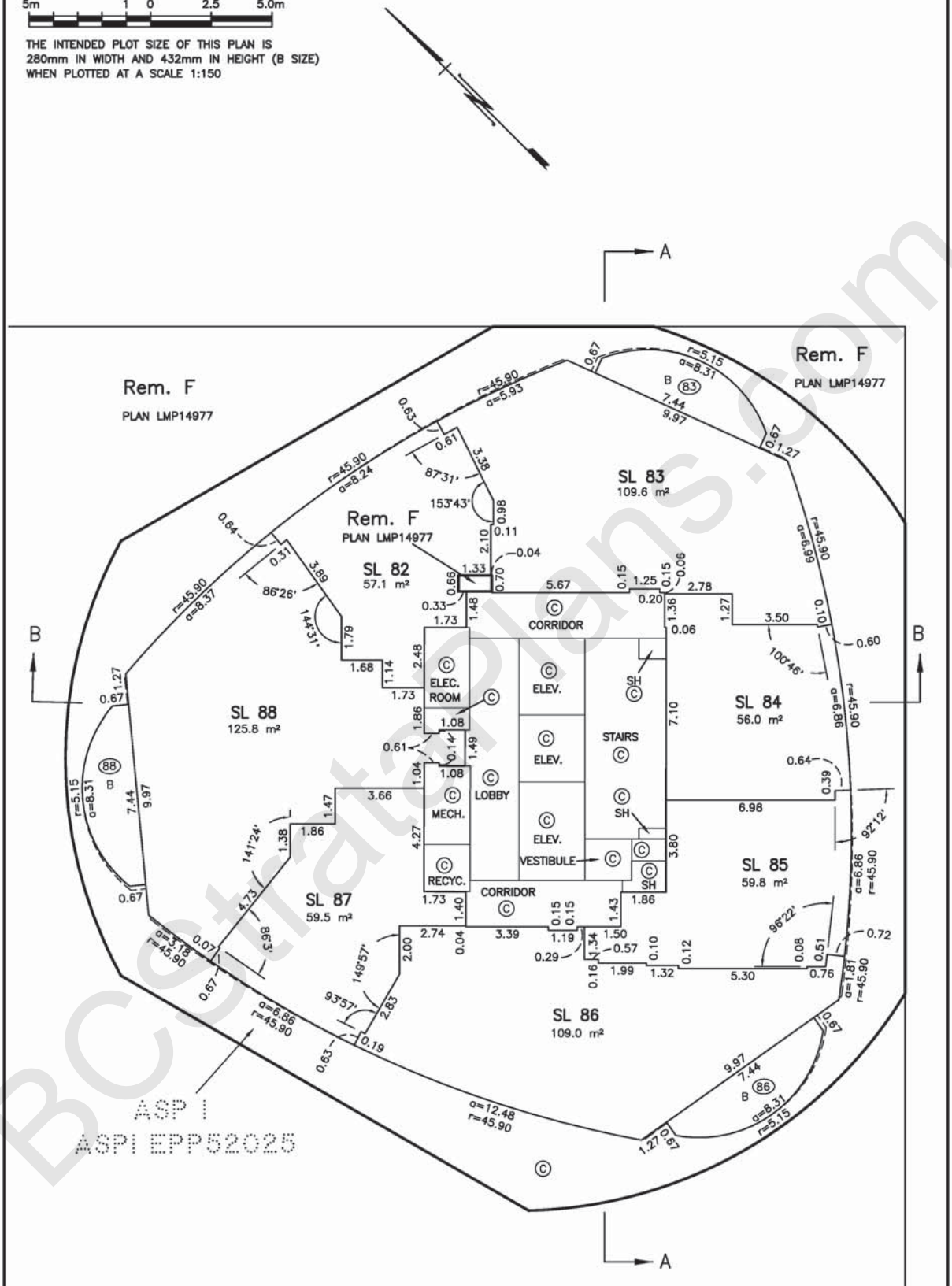

UNDERHILL & UNDERHILL
PROFESSIONAL LAND SURVEYORS
210A–3430 BRIGHTON AVENUE
BURNABY, B.C. V5A 3H4
TEL. (604) 732–3384

CHRISTOPHER S. CRYDERMAN, BCLS (687)
MAY 5, 2016

ST5–62A FILE NO. V13095–STR–02–M–R1.DWG INITIALS: CSC DRAWN BY: EF/KY

BCstrataPlans.com

TOWER FLOOR 38

PLAN EPS2884

5m 1 0 2.5 5.0m

THE INTENDED PLOT SIZE OF THIS PLAN IS
280mm IN WIDTH AND 432mm IN HEIGHT (B SIZE)
WHEN PLOTTED AT A SCALE 1:150

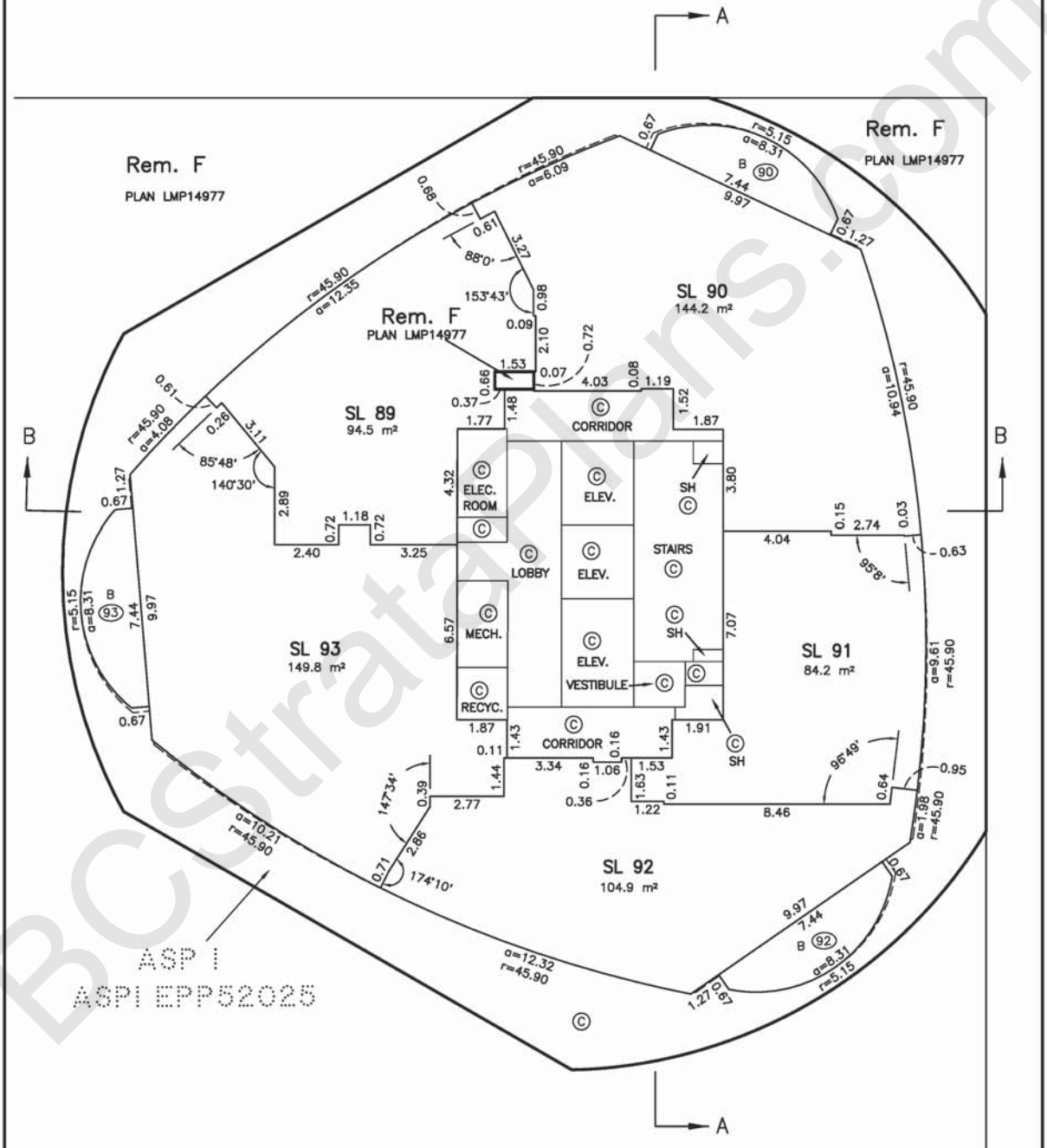

UNDERHILL & UNDERHILL
PROFESSIONAL LAND SURVEYORS
210A–3430 BRIGHTON AVENUE
BURNABY, B.C. V5A 3H4
TEL. (604) 732–3384

CHRISTOPHER S. CRYDERMAN, BCLS (687)
MAY 5, 2016

ST5–62A FILE NO. V13095–STR–02–M–R1.DWG INITIALS: CSC DRAWN BY: EF/KY

BCStrataPlans.com

TOWER FLOOR 39

PLAN EPS2884

5m 1 0 2.5 5.0m

THE INTENDED PLOT SIZE OF THIS PLAN IS
280mm IN WIDTH AND 432mm IN HEIGHT (B SIZE)
WHEN PLOTTED AT A SCALE 1:150

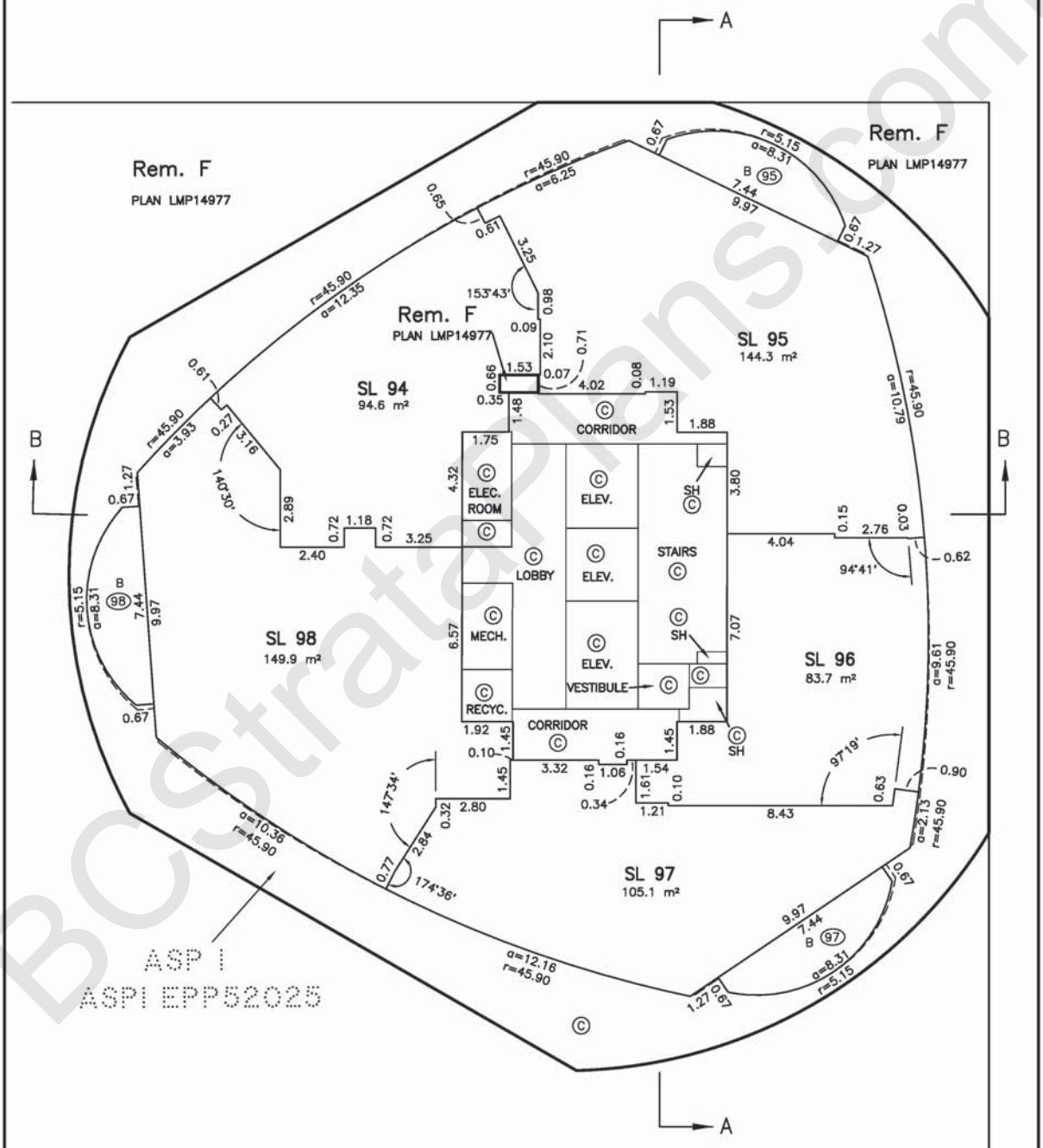

UNDERHILL & UNDERHILL
PROFESSIONAL LAND SURVEYORS
210A–3430 BRIGHTON AVENUE
BURNABY, B.C. V5A 3H4
TEL. (604) 732–3384

CHRISTOPHER S. CRYDERMAN, BCLS (687)
MAY 5, 2016

ST5–62A FILE NO. V13095–STR–02–M–R1.DWG INITIALS: CSC DRAWN BY: EF/KY

BCStrataPlans.com

TOWER FLOOR 40

PLAN EPS2884

5m 1 0 2.5 5.0m

THE INTENDED PLOT SIZE OF THIS PLAN IS
280mm IN WIDTH AND 432mm IN HEIGHT (B SIZE)
WHEN PLOTTED AT A SCALE 1:150

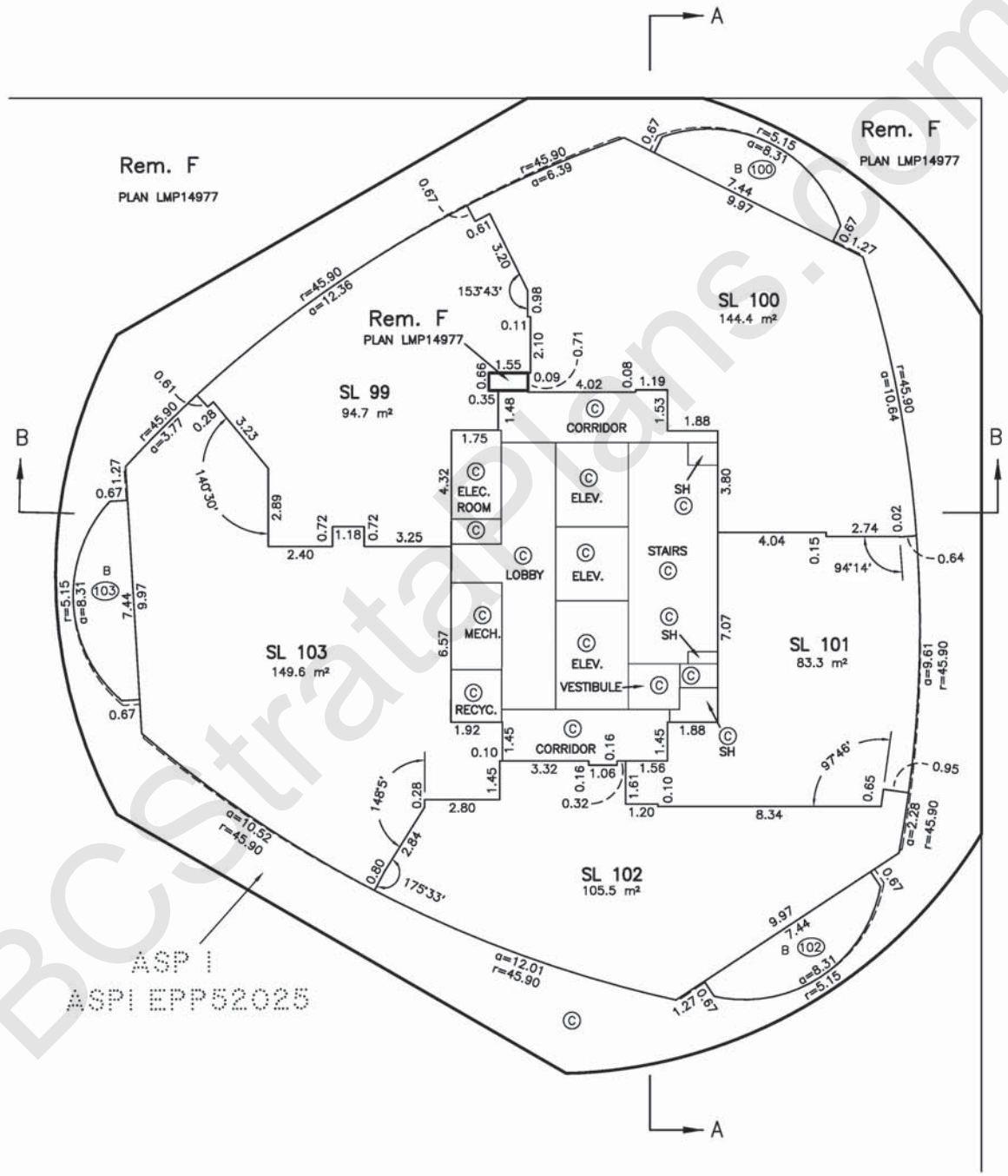

UNDERHILL & UNDERHILL
PROFESSIONAL LAND SURVEYORS
210A–3430 BRIGHTON AVENUE
BURNABY, B.C. V5A 3H4
TEL. (604) 732–3384

CHRISTOPHER S. CRYDERMAN, BCLS (687)
MAY 5, 2016

ST5–62A FILE NO. V13095–STR–02–M–R1.DWG INITIALS: CSC DRAWN BY: EF/KY

BCStrataPlans.com

TOWER FLOOR 41

PLAN EPS2884

5m 1 0 2.5 5.0m

THE INTENDED PLOT SIZE OF THIS PLAN IS
280mm IN WIDTH AND 432mm IN HEIGHT (B SIZE)
WHEN PLOTTED AT A SCALE 1:150

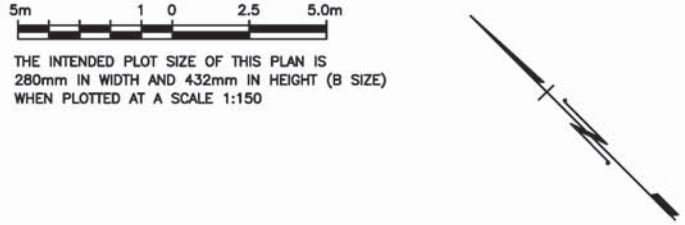

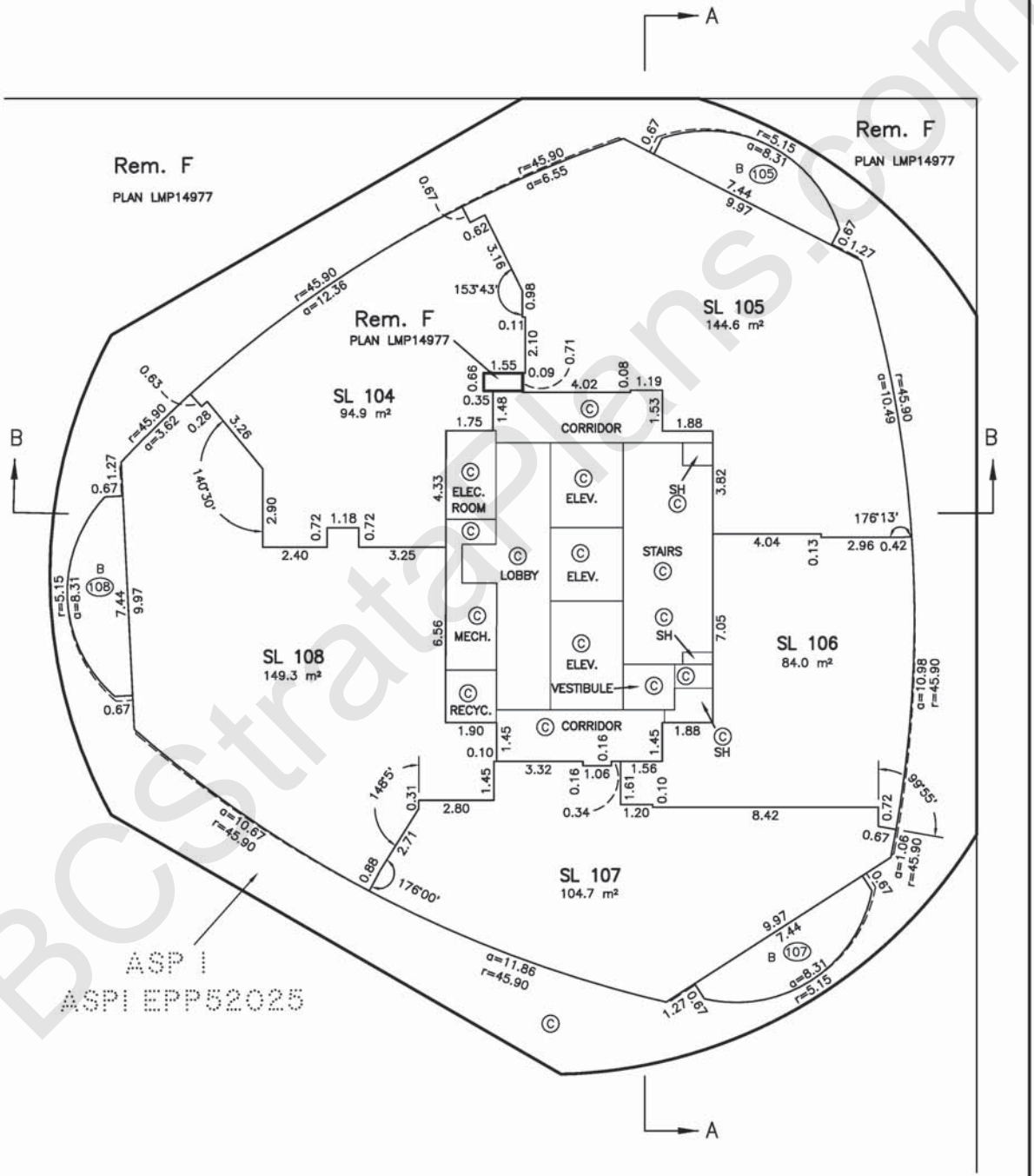

UNDERHILL & UNDERHILL
PROFESSIONAL LAND SURVEYORS
210A–3430 BRIGHTON AVENUE
BURNABY, B.C. V5A 3H4
TEL. (604) 732–3384

CHRISTOPHER S. CRYDERMAN, BCLS (687)
MAY 5, 2016

ST5–62A FILE NO. V13095–STR–02–M–R1.DWG INITIALS: CSC DRAWN BY: EF/KY

BCStrataPlans.com

TOWER FLOOR 42

PLAN EPS2884

5m 1 0 2.5 5.0m

THE INTENDED PLOT SIZE OF THIS PLAN IS
280mm IN WIDTH AND 432mm IN HEIGHT (B SIZE)
WHEN PLOTTED AT A SCALE 1:150

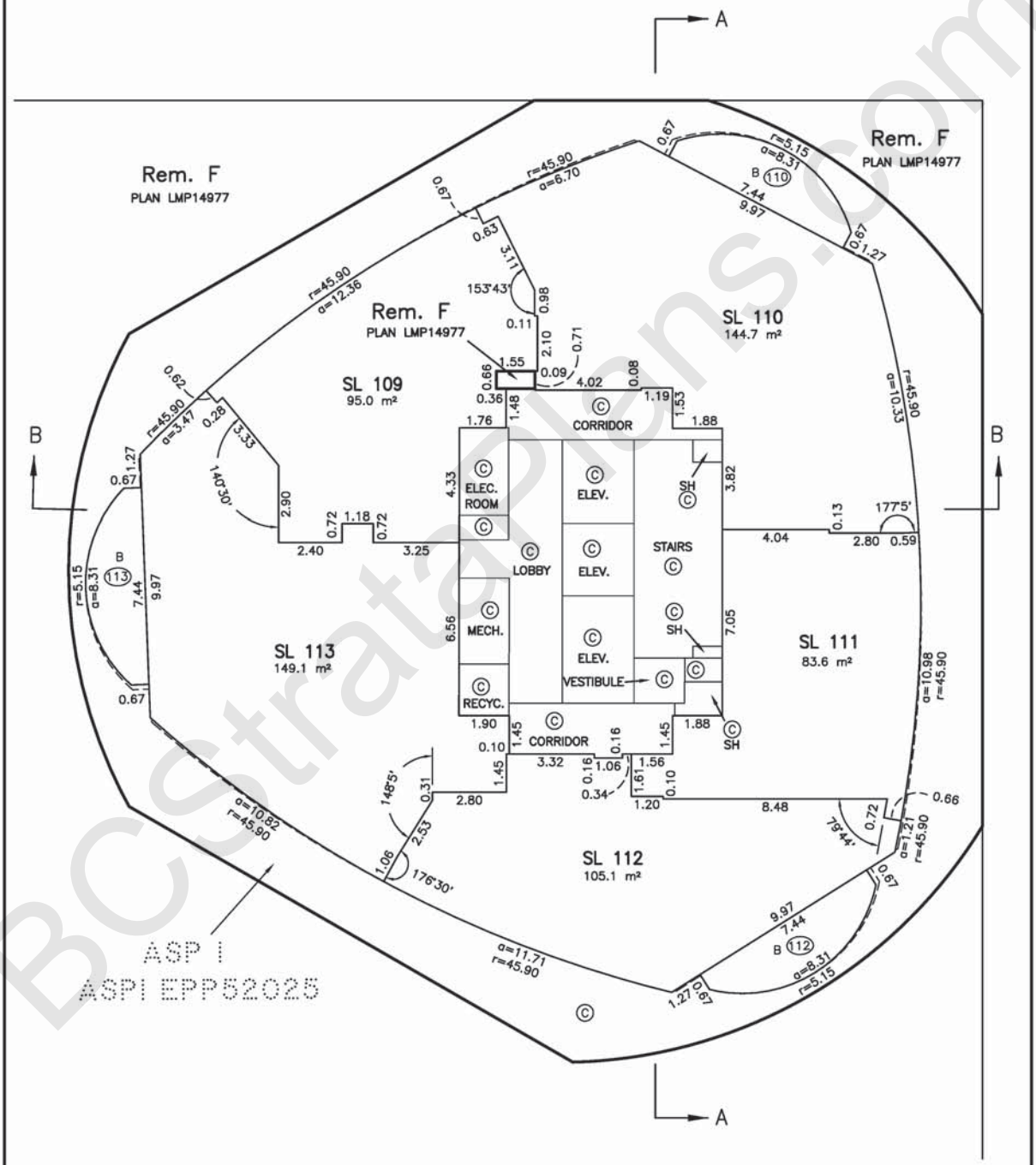

UNDERHILL & UNDERHILL
PROFESSIONAL LAND SURVEYORS
210A–3430 BRIGHTON AVENUE
BURNABY, B.C. V5A 3H4
TEL. (604) 732–3384

CHRISTOPHER S. CRYDERMAN, BCLS (687)
MAY 5, 2016

ST5–62A FILE NO. V13095–STR–02–M–R1.DWG INITIALS: CSC DRAWN BY: EF/KY

BCStrataPlans.com

TOWER FLOOR 43

PLAN EPS2884

5m 1 0 2.5 5.0m

THE INTENDED PLOT SIZE OF THIS PLAN IS
280mm IN WIDTH AND 432mm IN HEIGHT (B SIZE)
WHEN PLOTTED AT A SCALE 1:150

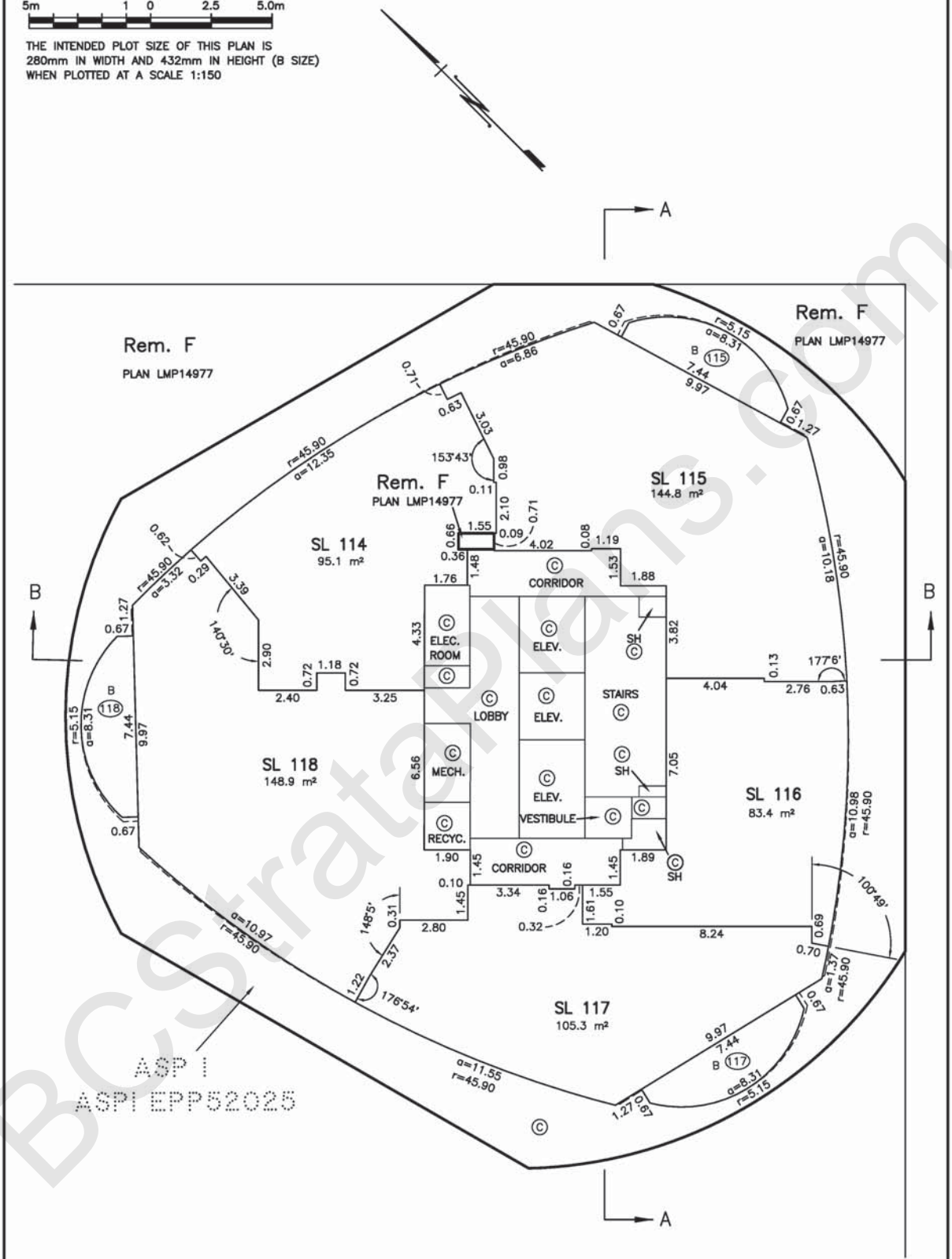

UNDERHILL & UNDERHILL
PROFESSIONAL LAND SURVEYORS
210A–3430 BRIGHTON AVENUE
BURNABY, B.C. V5A 3H4
TEL. (604) 732–3384

CHRISTOPHER S. CRYDERMAN, BCLS (687)
MAY 5, 2016

ST5–62A FILE NO. V13095–STR–02–M–R1.DWG INITIALS: CSC DRAWN BY: EF/KY

BCStrataPlans.com

TOWER FLOOR 45

PLAN EPS2884

5m 1 0 2.5 5.0m

THE INTENDED PLOT SIZE OF THIS PLAN IS
280mm IN WIDTH AND 432mm IN HEIGHT (B SIZE)
WHEN PLOTTED AT A SCALE 1:150

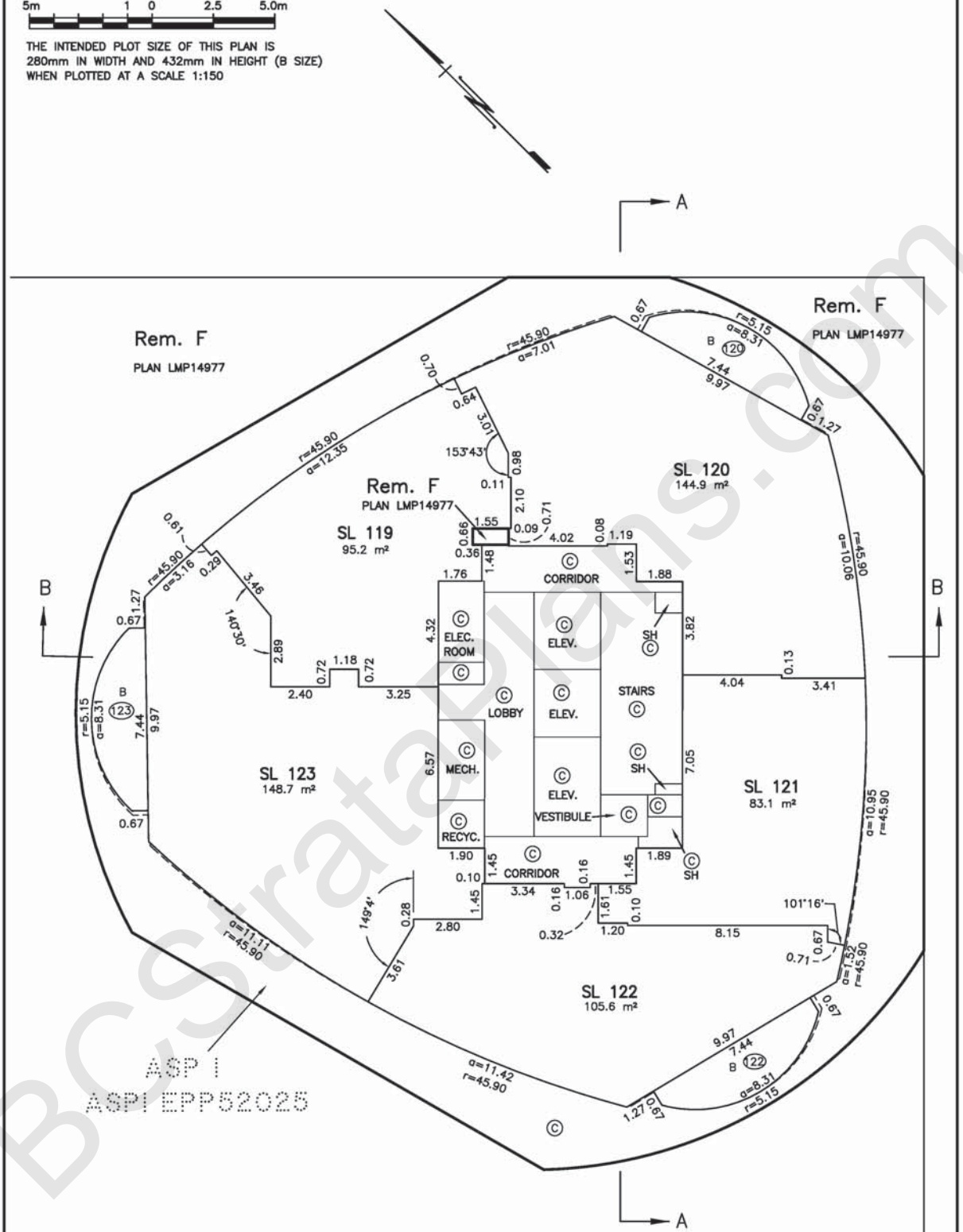

ASP I
ASPI EPP52025

UNDERHILL & UNDERHILL
PROFESSIONAL LAND SURVEYORS
210A–3430 BRIGHTON AVENUE
BURNABY, B.C. V5A 3H4
TEL. (604) 732–3384

CHRISTOPHER S. CRYDERMAN, BCLS (687)
MAY 5, 2016

ST5–62A FILE NO. V13095–STR–02–M–R1.DWG INITIALS: CSC DRAWN BY: EF/KY

BCStrataPlans.com

TOWER FLOOR 46

PLAN EPS2884

5m 1 0 2.5 5.0m

THE INTENDED PLOT SIZE OF THIS PLAN IS
280mm IN WIDTH AND 432mm IN HEIGHT (B SIZE)
WHEN PLOTTED AT A SCALE 1:150

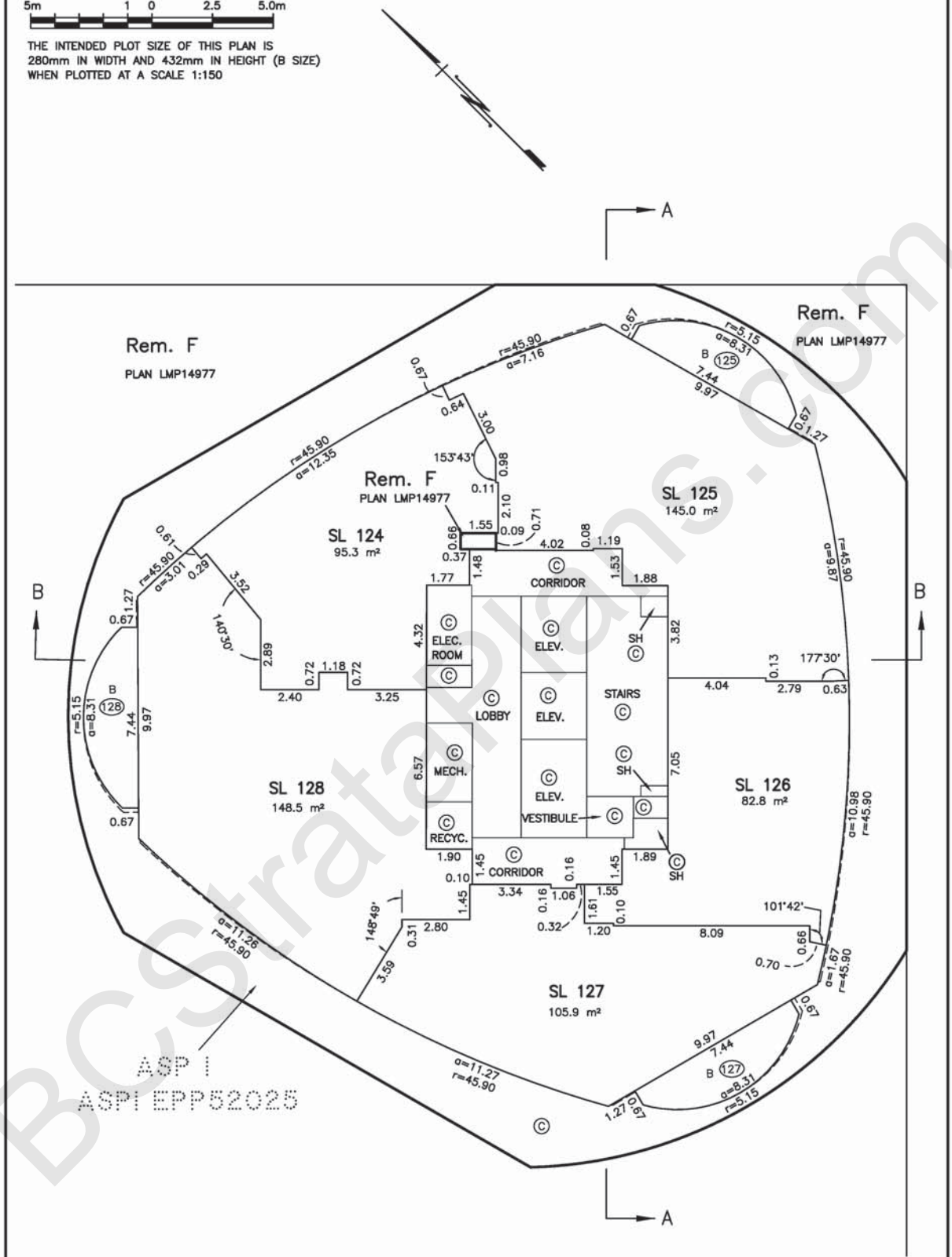

UNDERHILL & UNDERHILL
PROFESSIONAL LAND SURVEYORS
210A–3430 BRIGHTON AVENUE
BURNABY, B.C. V5A 3H4
TEL. (604) 732–3384

CHRISTOPHER S. CRYDERMAN, BCLS (687)
MAY 5, 2016

ST5–62A FILE NO. V13095–STR–02–M–R1.DWG INITIALS: CSC DRAWN BY: EF/KY

BCStrataPlans.com

TOWER FLOOR 47

PLAN EPS2884

5m 1 0 2.5 5.0m

THE INTENDED PLOT SIZE OF THIS PLAN IS
280mm IN WIDTH AND 432mm IN HEIGHT (B SIZE)
WHEN PLOTTED AT A SCALE 1:150

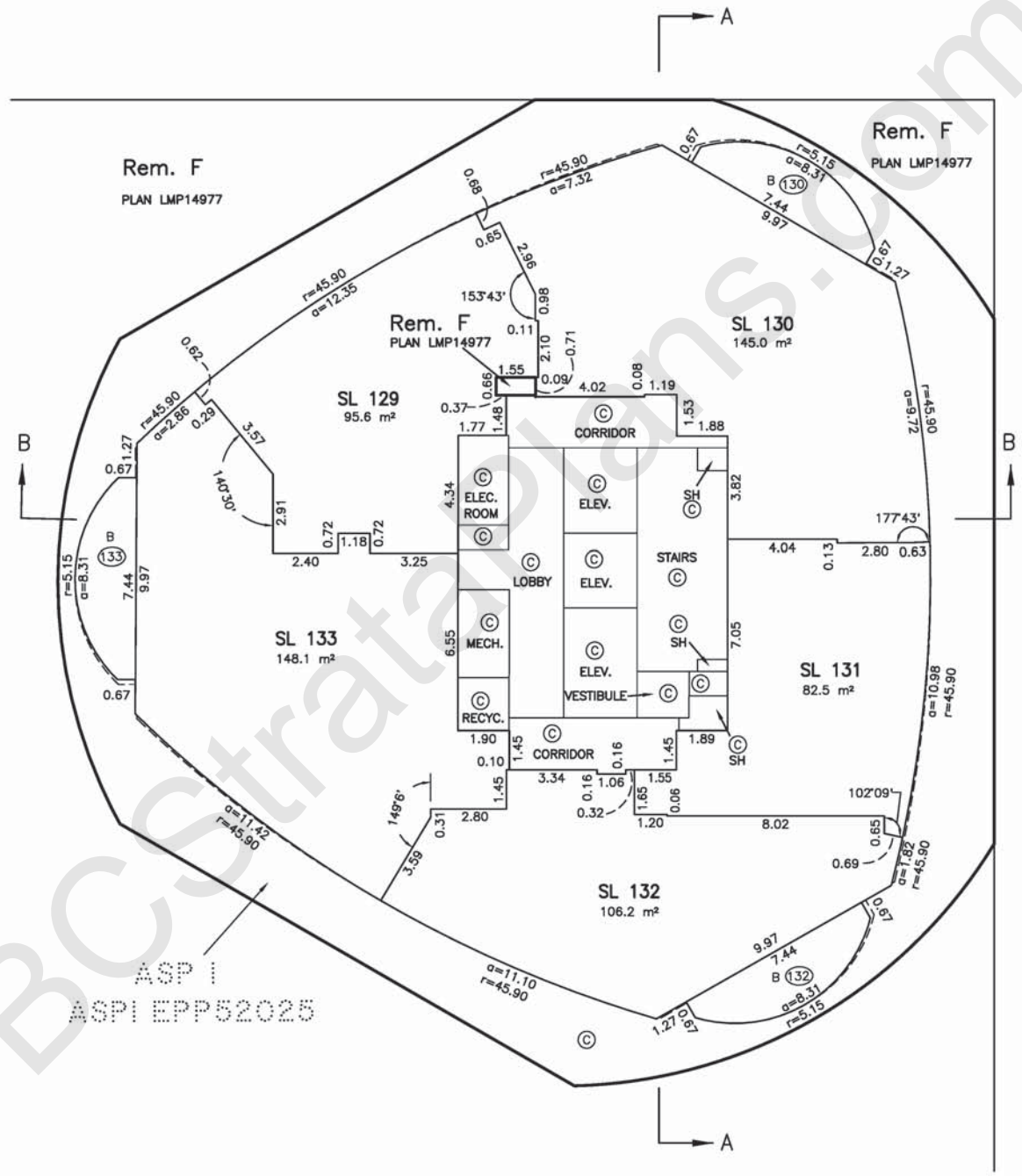

ASP 1
ASP1 EPP52025

UNDERHILL & UNDERHILL
PROFESSIONAL LAND SURVEYORS
210A–3430 BRIGHTON AVENUE
BURNABY, B.C. V5A 3H4
TEL. (604) 732–3384

CHRISTOPHER S. CRYDERMAN, BCLS (687)
MAY 5, 2016

ST5–62A FILE NO. V13095–STR–02–M–R1.DWG INITIALS: CSC DRAWN BY: EF/KY

BCStrataPlans.com

TOWER FLOOR 48

PLAN EPS2884

5m 1 0 2.5 5.0m

THE INTENDED PLOT SIZE OF THIS PLAN IS
280mm IN WIDTH AND 432mm IN HEIGHT (B SIZE)
WHEN PLOTTED AT A SCALE 1:150

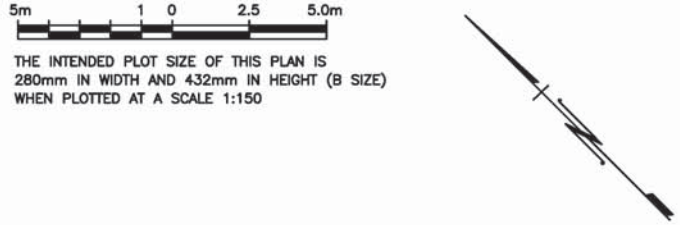

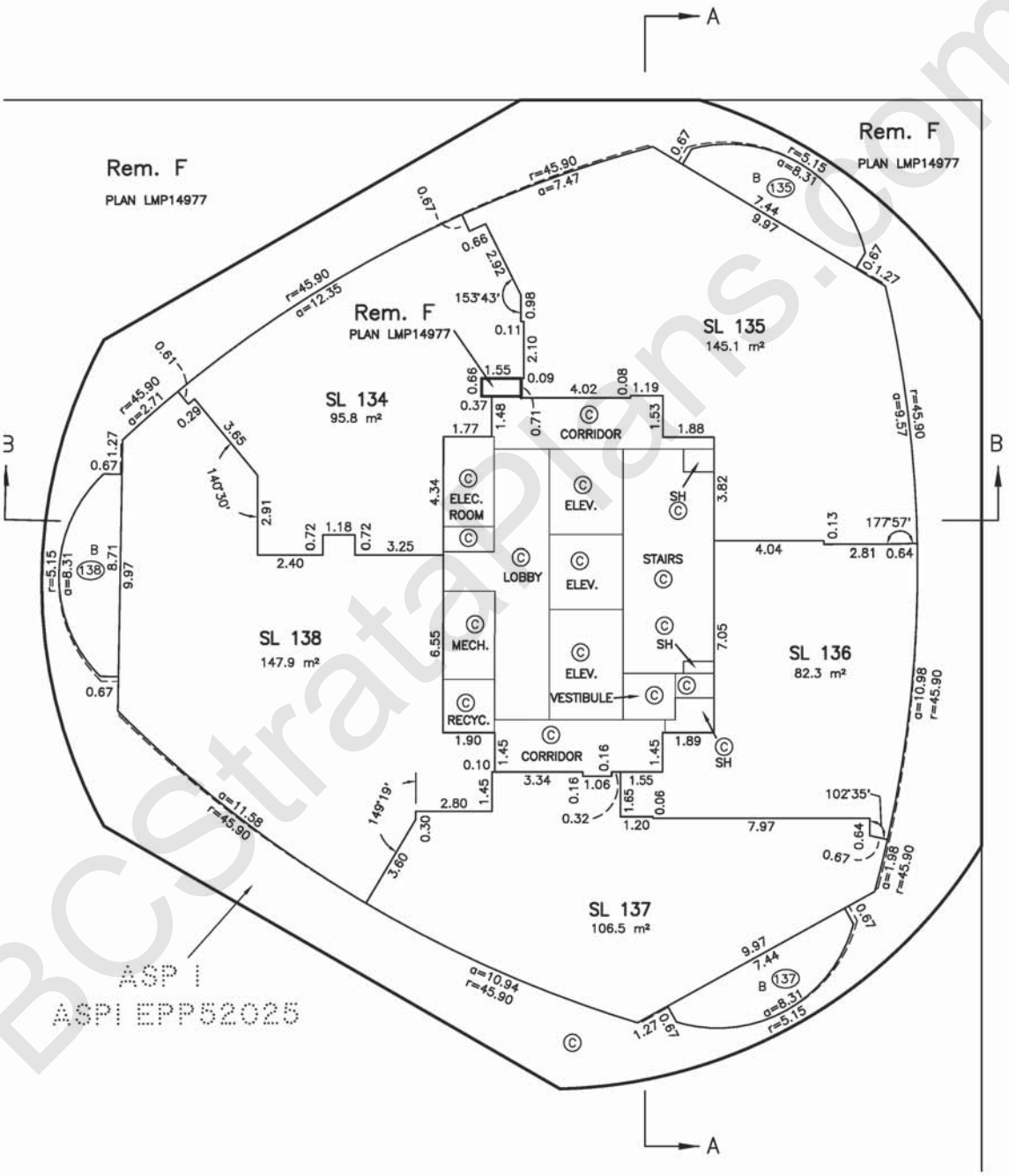

ASP 1
ASP1 EPP52025

UNDERHILL & UNDERHILL
PROFESSIONAL LAND SURVEYORS
210A–3430 BRIGHTON AVENUE
BURNABY, B.C. V5A 3H4
TEL. (604) 732–3384

CHRISTOPHER S. CRYDERMAN, BCLS (687)
MAY 5, 2016

ST5–62A FILE NO. V13095–STR–02–M–R1.DWG INITIALS: CSC DRAWN BY: EF/KY

BCStrataPlans.com

TOWER FLOOR 49

PLAN EPS2884

5m 1 0 2.5 5.0m

THE INTENDED PLOT SIZE OF THIS PLAN IS 280mm IN WIDTH AND 432mm IN HEIGHT (B SIZE) WHEN PLOTTED AT A SCALE 1:150

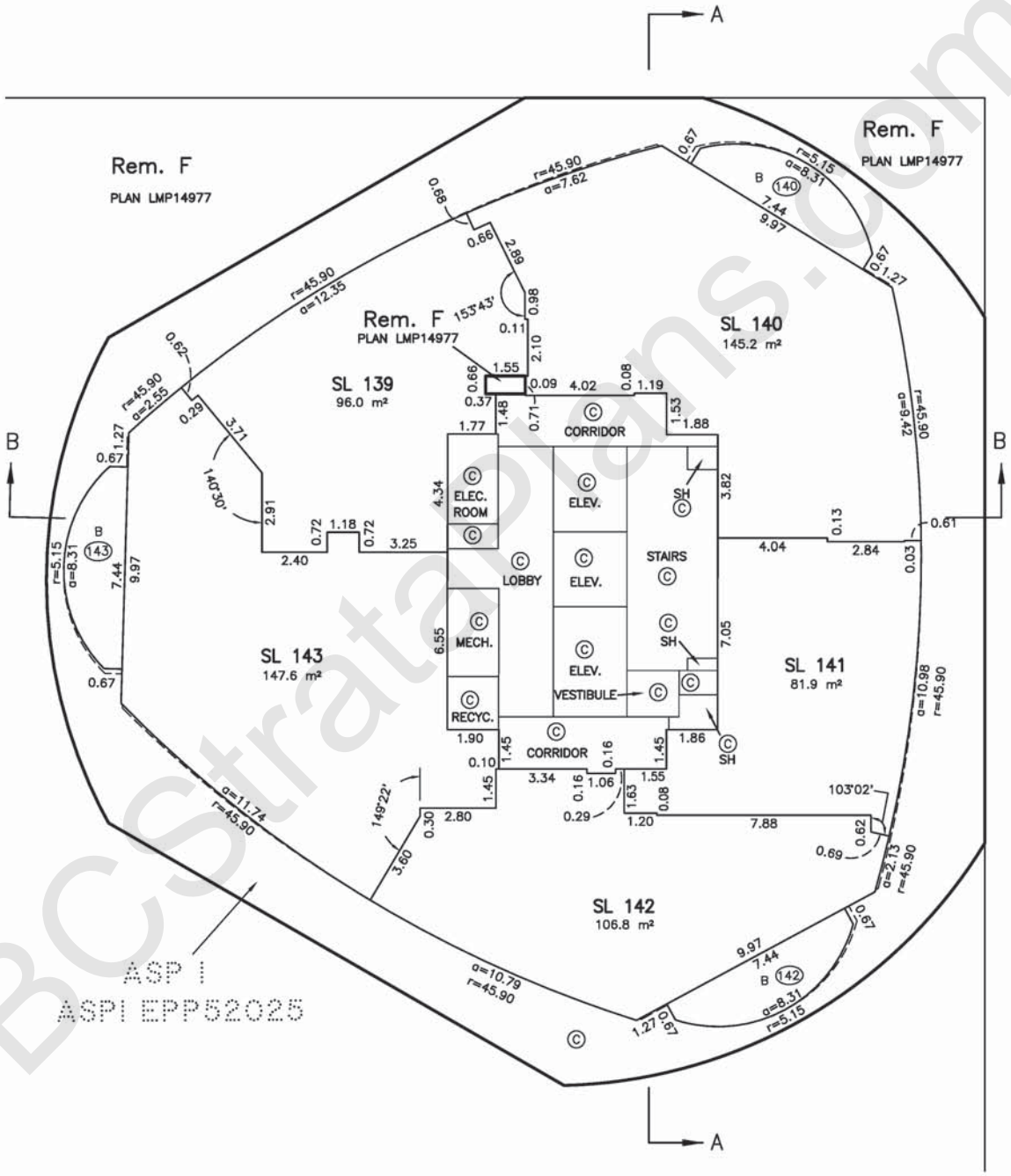

UNDERHILL & UNDERHILL
PROFESSIONAL LAND SURVEYORS
210A–3430 BRIGHTON AVENUE
BURNABY, B.C. V5A 3H4
TEL. (604) 732–3384

CHRISTOPHER S. CRYDERMAN, BCLS (687)
MAY 5, 2016

ST5–62A FILE NO. V13095–STR–02–M–R1.DWG INITIALS: CSC DRAWN BY: EF/KY

BCStrataPlans.com

TOWER FLOOR 50

PLAN EPS2884

5m 1 0 2.5 5.0m

THE INTENDED PLOT SIZE OF THIS PLAN IS
280mm IN WIDTH AND 432mm IN HEIGHT (B SIZE)
WHEN PLOTTED AT A SCALE 1:150

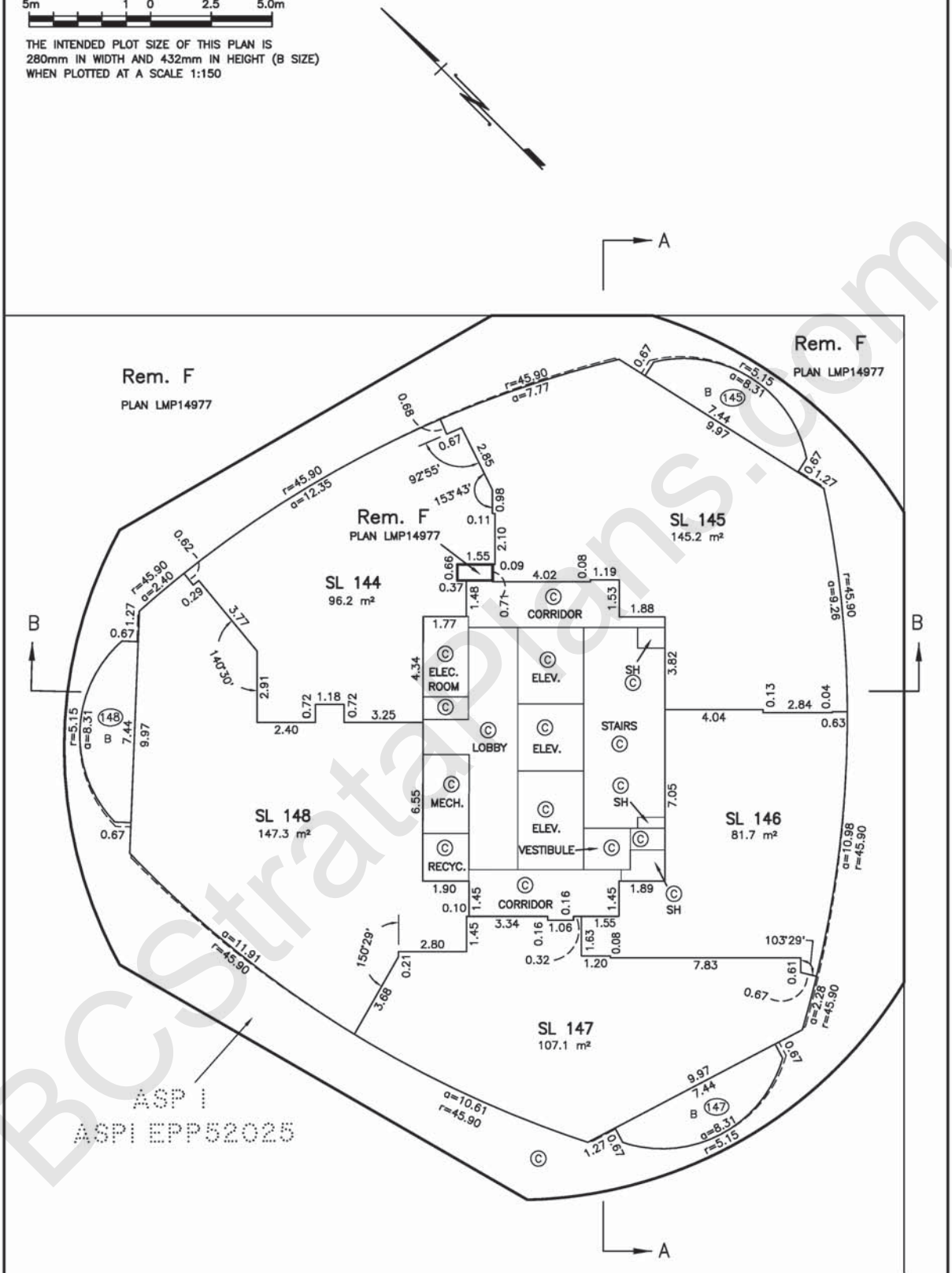

ASP I
ASP I EPP52025

UNDERHILL & UNDERHILL
PROFESSIONAL LAND SURVEYORS
210A–3430 BRIGHTON AVENUE
BURNABY, B.C. V5A 3H4
TEL. (604) 732–3384

CHRISTOPHER S. CRYDERMAN, BCLS (687)
MAY 5, 2016

ST5–62A FILE NO. V13095–STR–02–M–R1.DWG INITIALS: CSC DRAWN BY: EF/KY

BCStrataPlans.com

TOWER FLOOR 51

PLAN EPS2884

5m 1 0 2.5 5.0m

THE INTENDED PLOT SIZE OF THIS PLAN IS
280mm IN WIDTH AND 432mm IN HEIGHT (B SIZE)
WHEN PLOTTED AT A SCALE 1:150

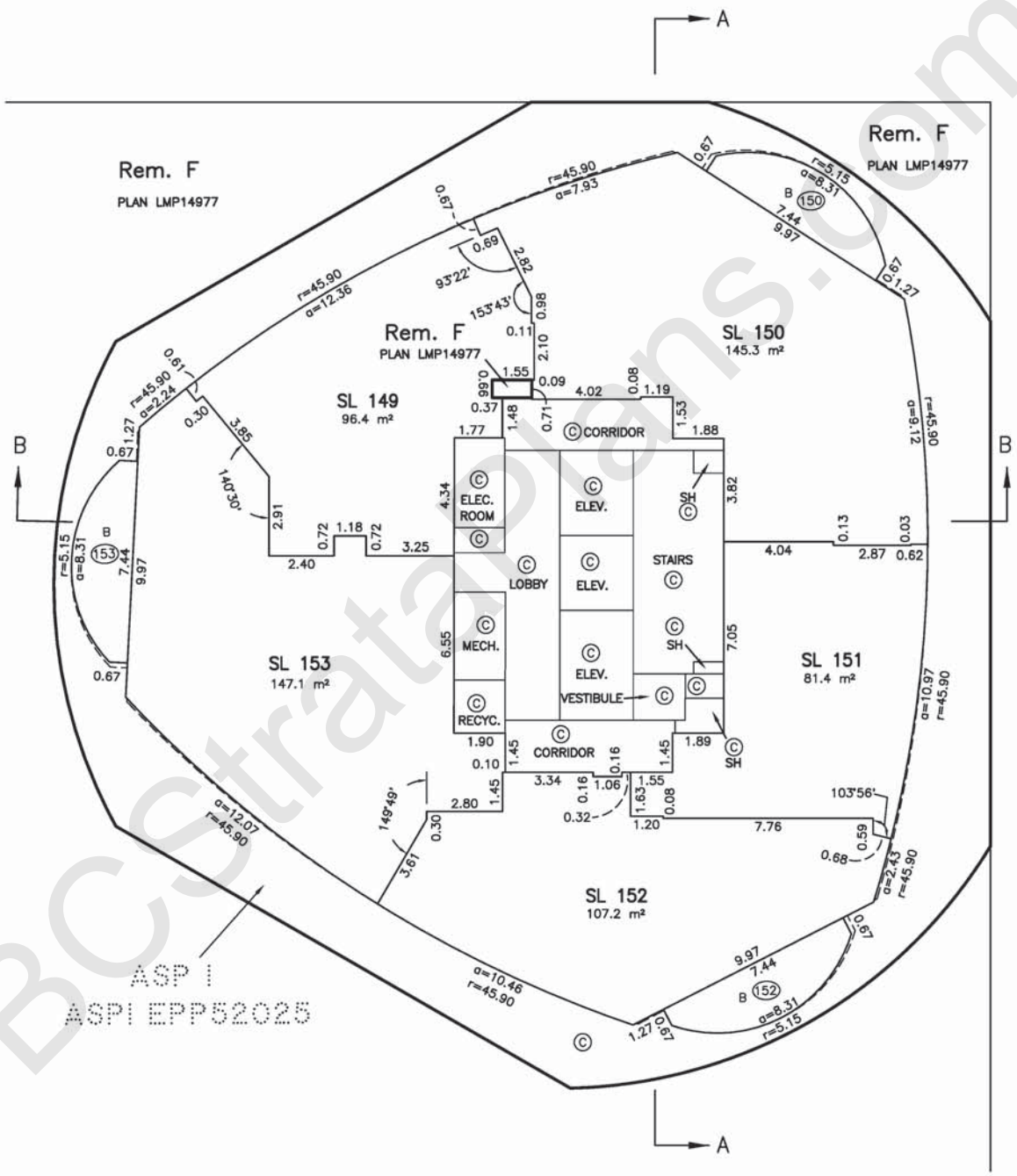

BCStrataPlans.com

UNDERHILL & UNDERHILL
PROFESSIONAL LAND SURVEYORS
210A–3430 BRIGHTON AVENUE
BURNABY, B.C. V5A 3H4
TEL. (604) 732–3384

CHRISTOPHER S. CRYDERMAN, BCLS (687)
MAY 5, 2016

ST5–62A FILE NO. V13095–STR–02–M–R1.DWG INITIALS: CSC DRAWN BY: EF/KY

TOWER FLOOR 52

PLAN EPS2884

5m 1 0 2.5 5.0m

THE INTENDED PLOT SIZE OF THIS PLAN IS
280mm IN WIDTH AND 432mm IN HEIGHT (B SIZE)
WHEN PLOTTED AT A SCALE 1:150

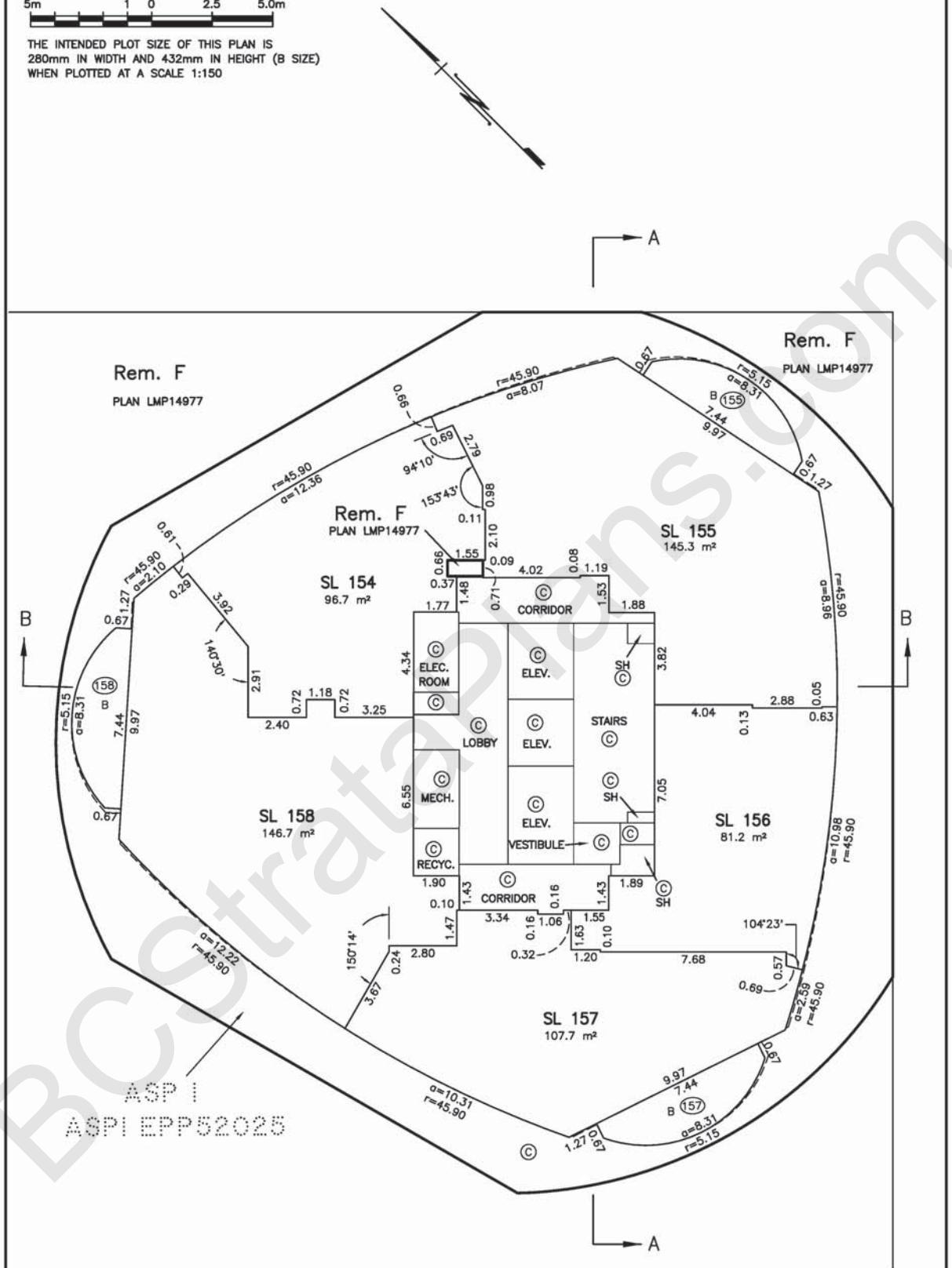

UNDERHILL & UNDERHILL
PROFESSIONAL LAND SURVEYORS
210A–3430 BRIGHTON AVENUE
BURNABY, B.C. V5A 3H4
TEL. (604) 732–3384

CHRISTOPHER S. CRYDERMAN, BCLS (687)
MAY 5, 2016

ST5–62A FILE NO. V13095–STR–02–M–R1.DWG INITIALS: CSC DRAWN BY: EF/KY

BCStrataPlans.com

TOWER FLOOR 53

PLAN EPS2884

5m 1 0 2.5 5.0m

THE INTENDED PLOT SIZE OF THIS PLAN IS
280mm IN WIDTH AND 432mm IN HEIGHT (B SIZE)
WHEN PLOTTED AT A SCALE 1:150

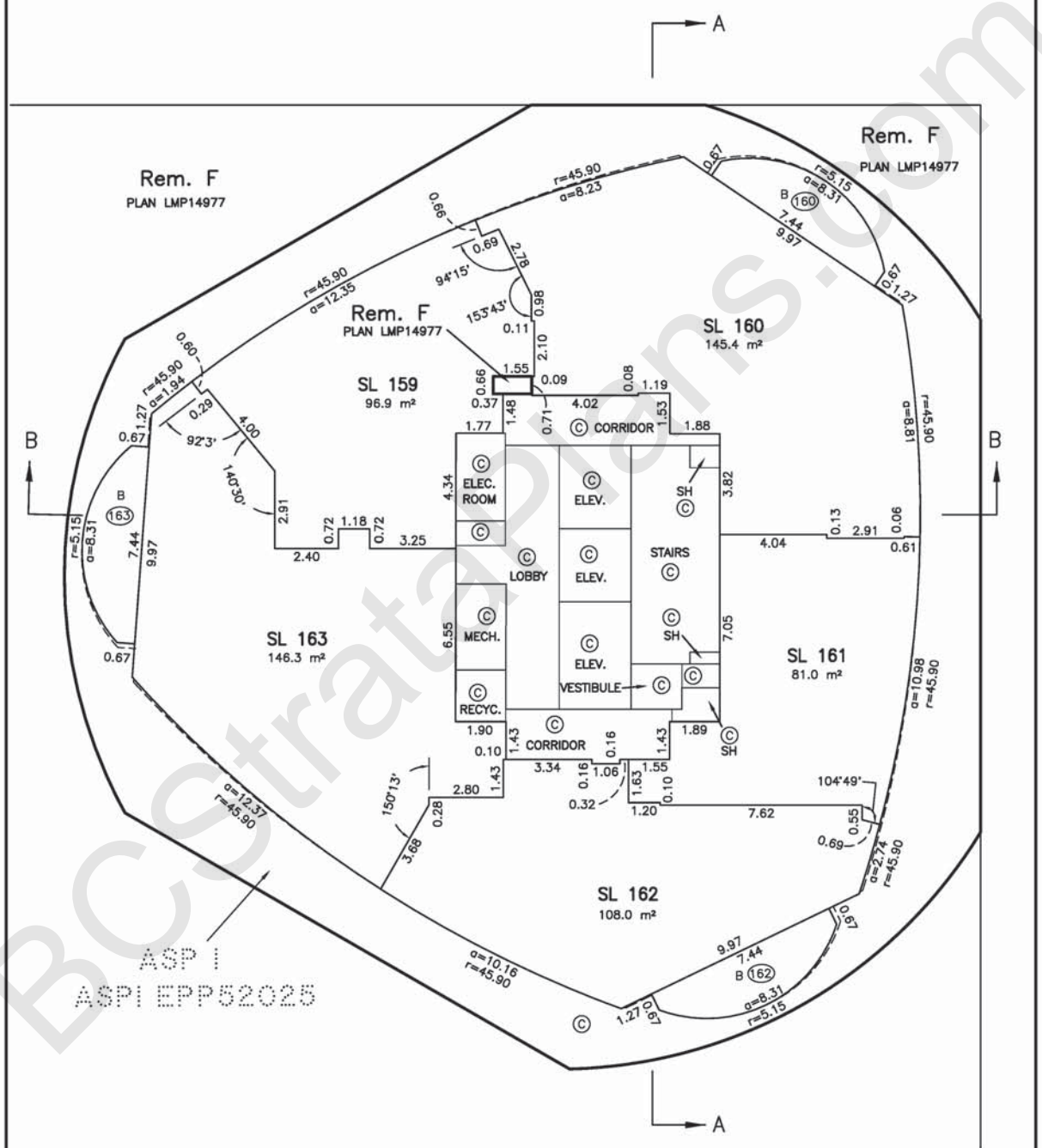

UNDERHILL & UNDERHILL
PROFESSIONAL LAND SURVEYORS
210A–3430 BRIGHTON AVENUE
BURNABY, B.C. V5A 3H4
TEL. (604) 732–3384

CHRISTOPHER S. CRYDERMAN, BCLS (687)
MAY 5, 2016

ST5–62A FILE NO. V13095–STR–02–M–R1.DWG INITIALS: CSC DRAWN BY: EF/KY

BCStrataPlans.com

TOWER FLOOR 55

PLAN EPS2884

5m 1 0 2.5 5.0m

THE INTENDED PLOT SIZE OF THIS PLAN IS
280mm IN WIDTH AND 432mm IN HEIGHT (B SIZE)
WHEN PLOTTED AT A SCALE 1:150

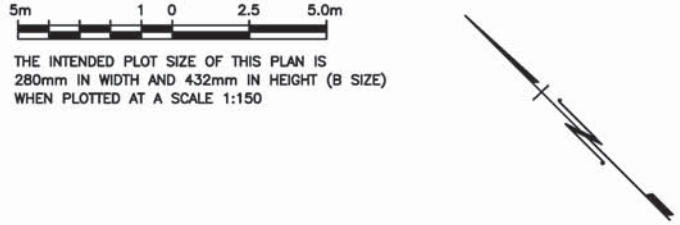

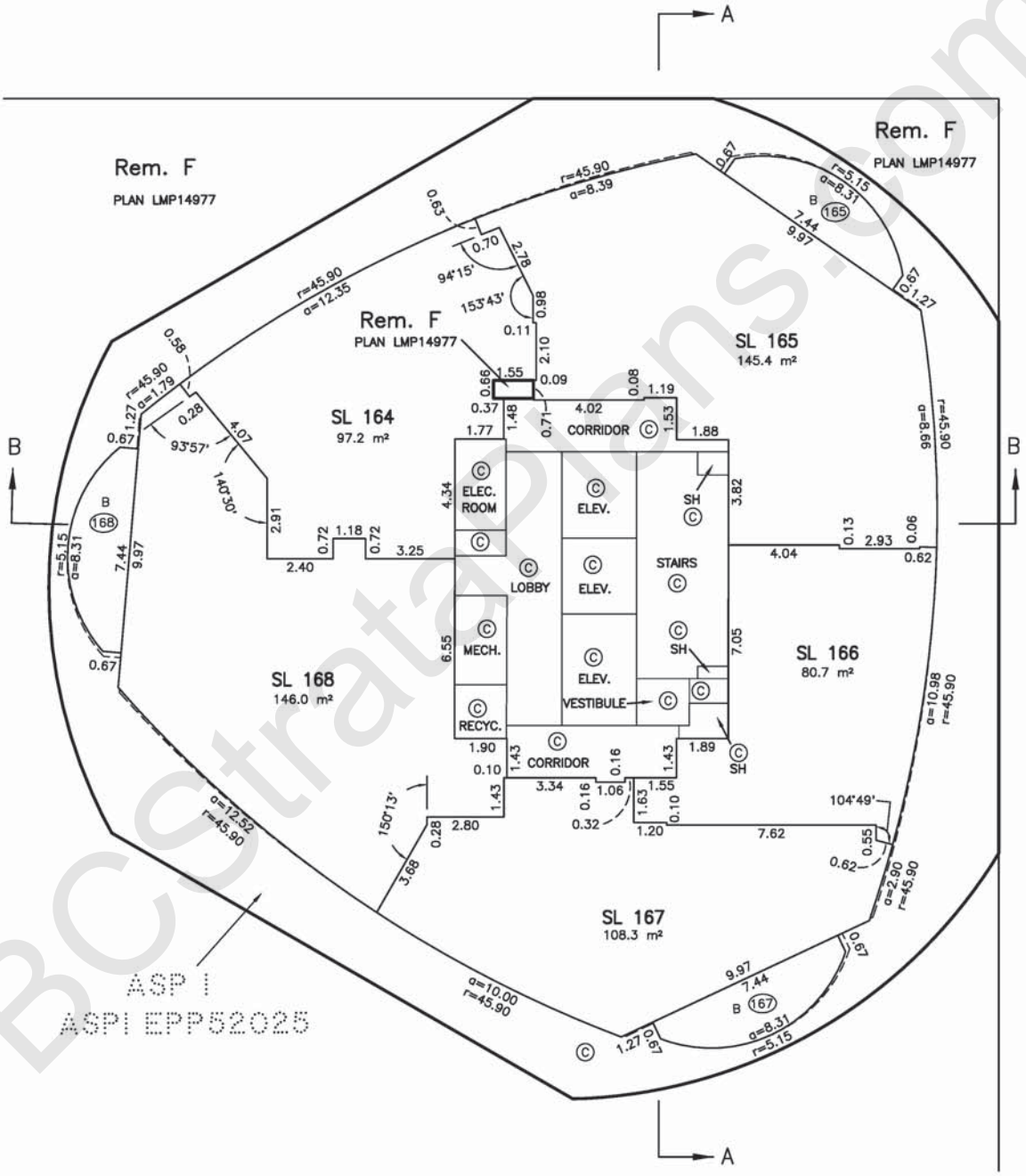

UNDERHILL & UNDERHILL
PROFESSIONAL LAND SURVEYORS
210A–3430 BRIGHTON AVENUE
BURNABY, B.C. V5A 3H4
TEL. (604) 732–3384

CHRISTOPHER S. CRYDERMAN, BCLS (687)
MAY 5, 2016

ST5–62A FILE NO. V13095–STR–02–M–R1.DWG INITIALS: CSC DRAWN BY: EF/KY

BCStrataPlans.com

TOWER FLOOR 56

PLAN EPS2884

5m 1 0 2.5 5.0m

THE INTENDED PLOT SIZE OF THIS PLAN IS
280mm IN WIDTH AND 432mm IN HEIGHT (B SIZE)
WHEN PLOTTED AT A SCALE 1:150

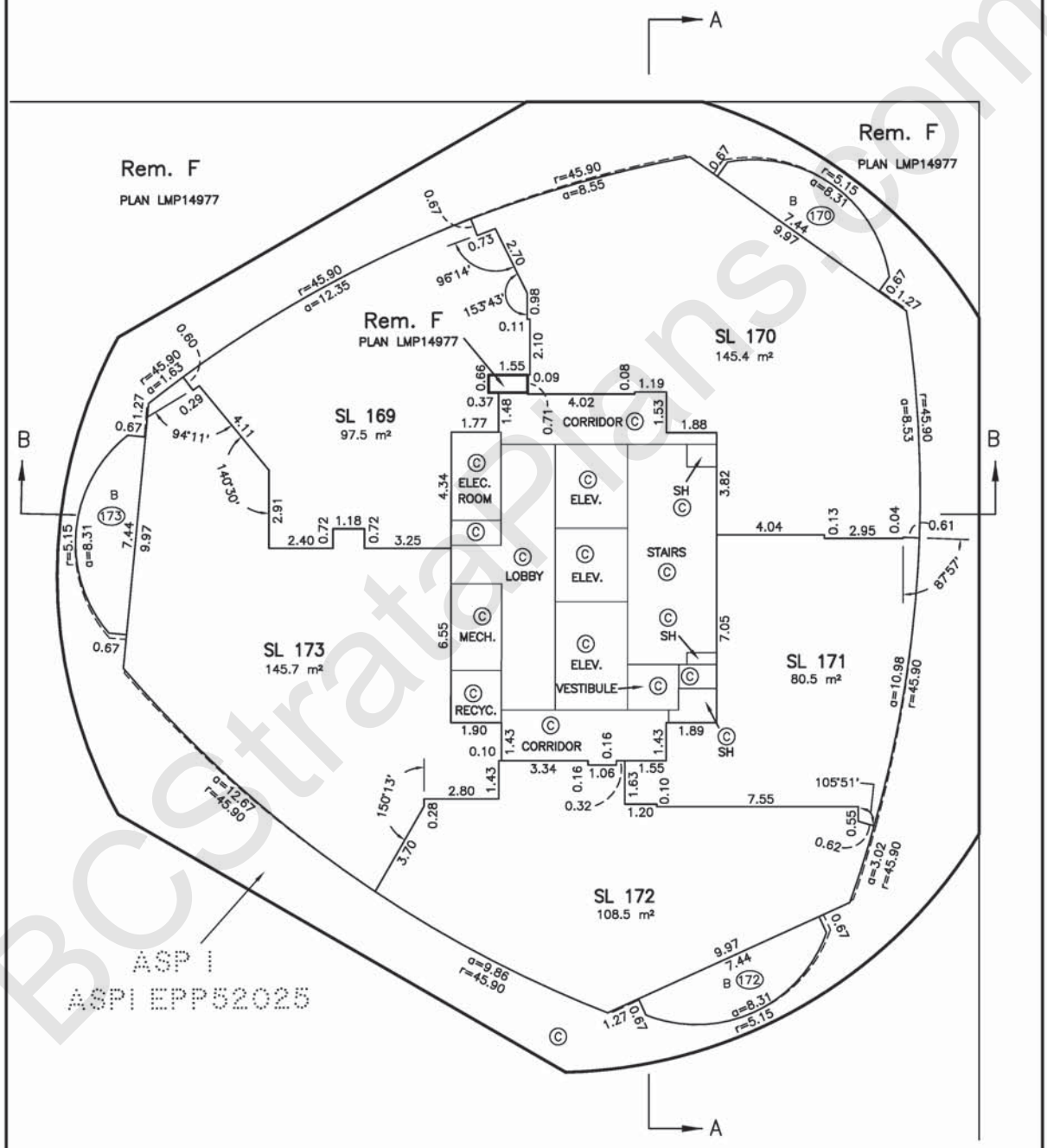

UNDERHILL & UNDERHILL
PROFESSIONAL LAND SURVEYORS
210A–3430 BRIGHTON AVENUE
BURNABY, B.C. V5A 3H4
TEL. (604) 732–3384

CHRISTOPHER S. CRYDERMAN, BCLS (687)
MAY 5, 2016

ST5–62A FILE NO. V13095–STR–02–M–R1.DWG INITIALS: CSC DRAWN BY: EF/KY

BCStrataPlans.com

TOWER FLOOR 57

PLAN EPS2884

5m 1 0 2.5 5.0m

THE INTENDED PLOT SIZE OF THIS PLAN IS
280mm IN WIDTH AND 432mm IN HEIGHT (B SIZE)
WHEN PLOTTED AT A SCALE 1:150

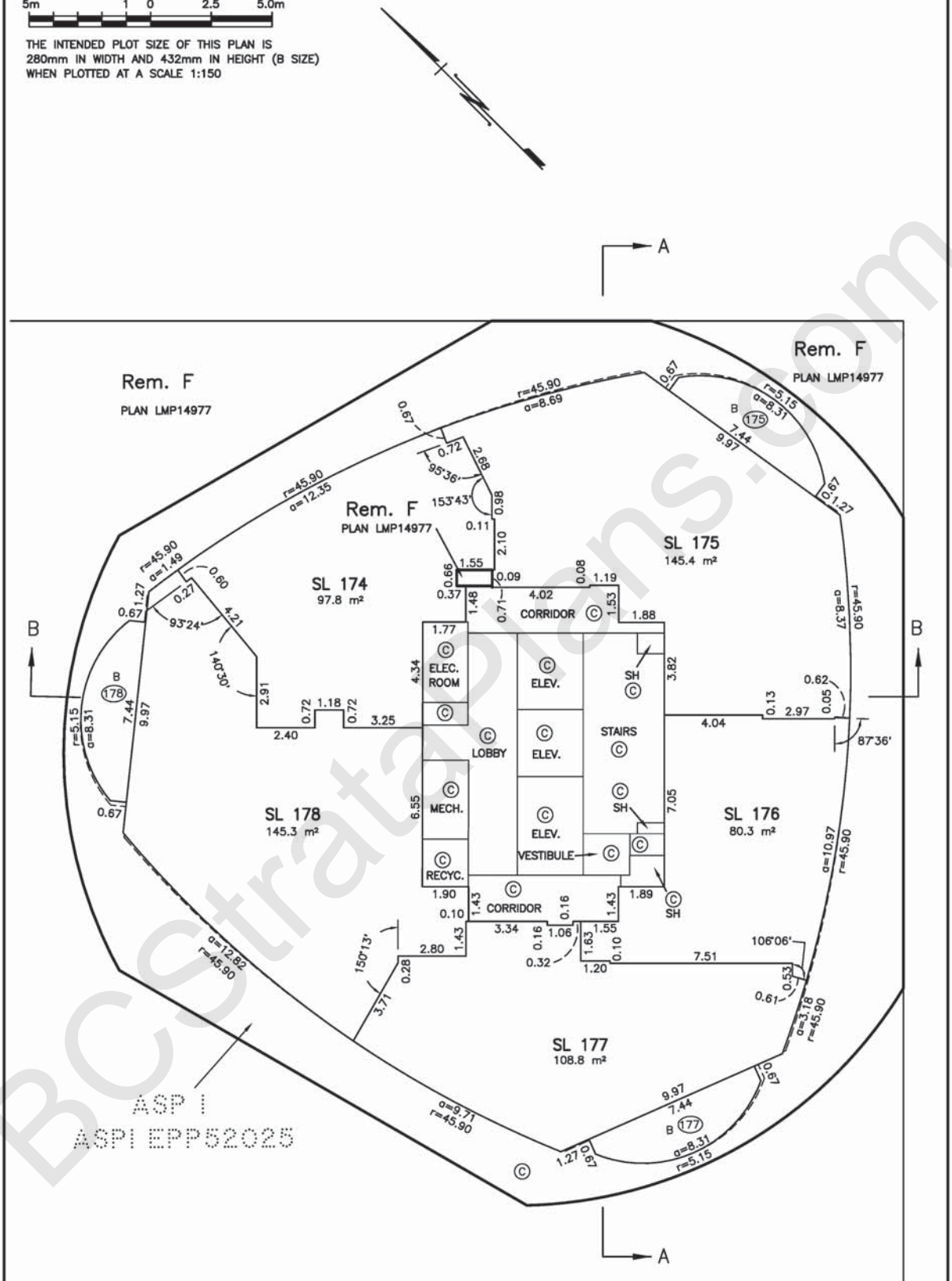

UNDERHILL & UNDERHILL
PROFESSIONAL LAND SURVEYORS
210A–3430 BRIGHTON AVENUE
BURNABY, B.C. V5A 3H4
TEL. (604) 732–3384

CHRISTOPHER S. CRYDERMAN, BCLS (687)
MAY 5, 2016

ST5–62A FILE NO. V13095–STR–02–M–R1.DWG INITIALS: CSC DRAWN BY: EF/KY

BCStrataPlans.com

TOWER FLOOR 58

PLAN EPS2884

5m 1 0 2.5 5.0m

THE INTENDED PLOT SIZE OF THIS PLAN IS
280mm IN WIDTH AND 432mm IN HEIGHT (B SIZE)
WHEN PLOTTED AT A SCALE 1:150

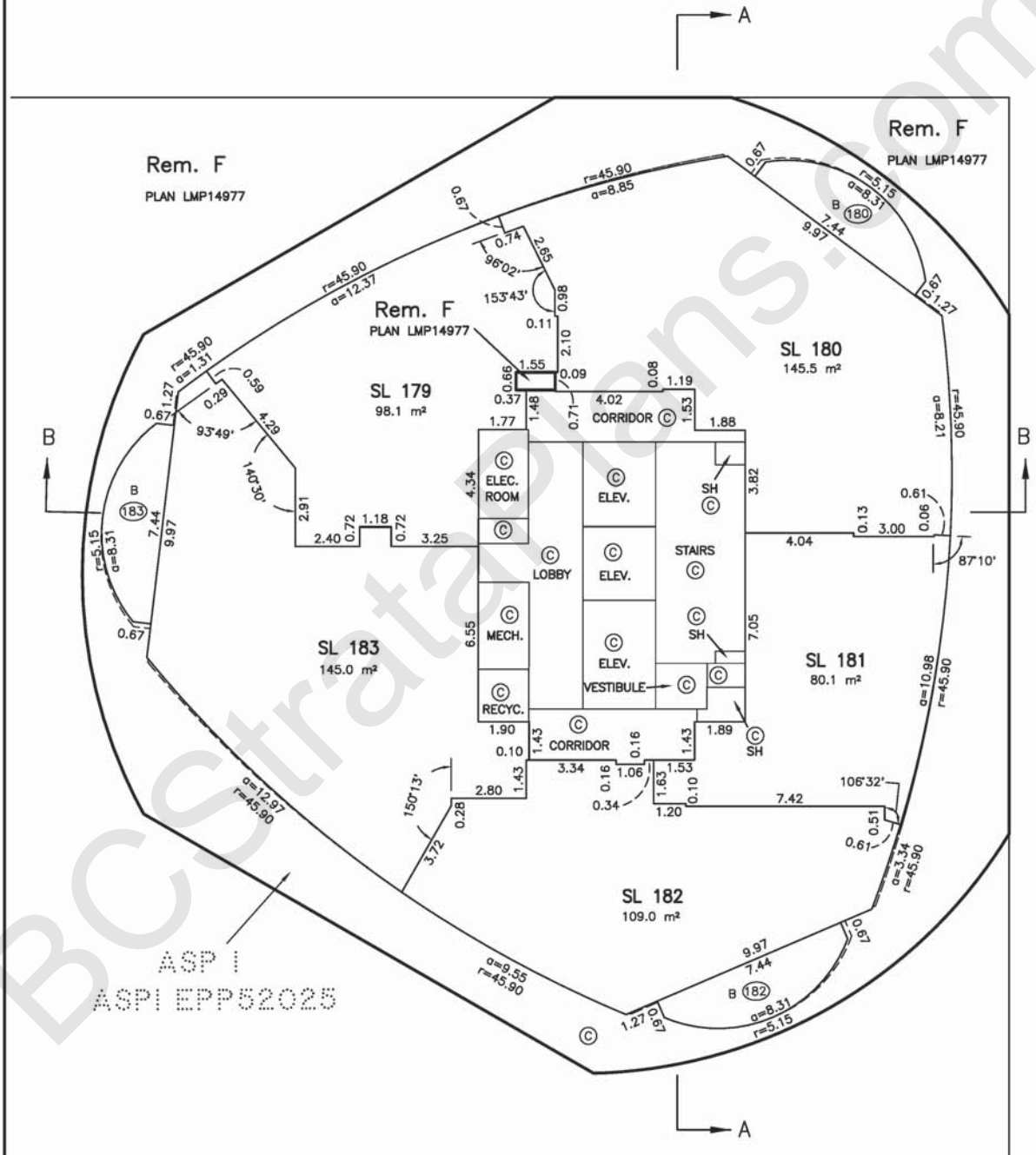

BCStrataPlans.com

UNDERHILL & UNDERHILL
PROFESSIONAL LAND SURVEYORS
210A–3430 BRIGHTON AVENUE
BURNABY, B.C. V5A 3H4

CHRISTOPHER S. CRYDERMAN, BCLS (687)
MAY 5, 2016

ST5–62A FILE NO. V13095–STR–02–M–R1.DWG INITIALS: CSC DRAWN BY: EF/KY

TOWER FLOOR 59

PLAN EPS2884

5m 1 0 2.5 5.0m

THE INTENDED PLOT SIZE OF THIS PLAN IS
280mm IN WIDTH AND 432mm IN HEIGHT (B SIZE)
WHEN PLOTTED AT A SCALE 1:150

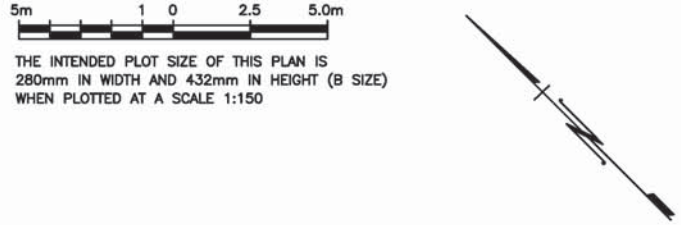

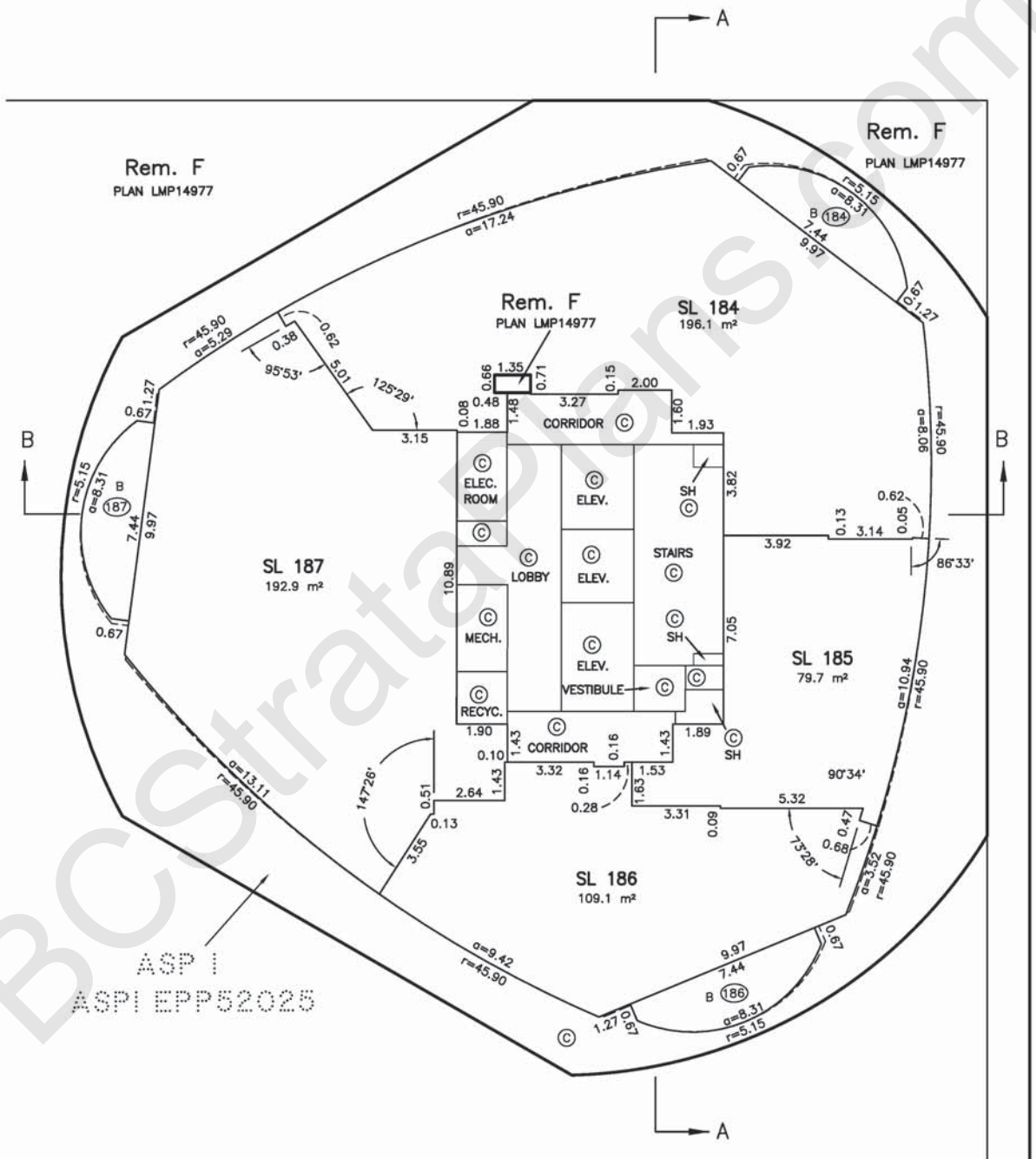

UNDERHILL & UNDERHILL
PROFESSIONAL LAND SURVEYORS
210A–3430 BRIGHTON AVENUE
BURNABY, B.C. V5A 3H4
TEL. (604) 732–3384

CHRISTOPHER S. CRYDERMAN, BCLS (687)
MAY 5, 2016

ST5–62A FILE NO. V13095–STR–02–M–R1.DWG INITIALS: CSC DRAWN BY: EF/KY

ASP I
ASP1 EPP52025

BCStrataPlans.com

TOWER FLOOR 60

PLAN EPS2884

5m 1 0 2.5 5.0m

THE INTENDED PLOT SIZE OF THIS PLAN IS
280mm IN WIDTH AND 432mm IN HEIGHT (B SIZE)
WHEN PLOTTED AT A SCALE 1:150

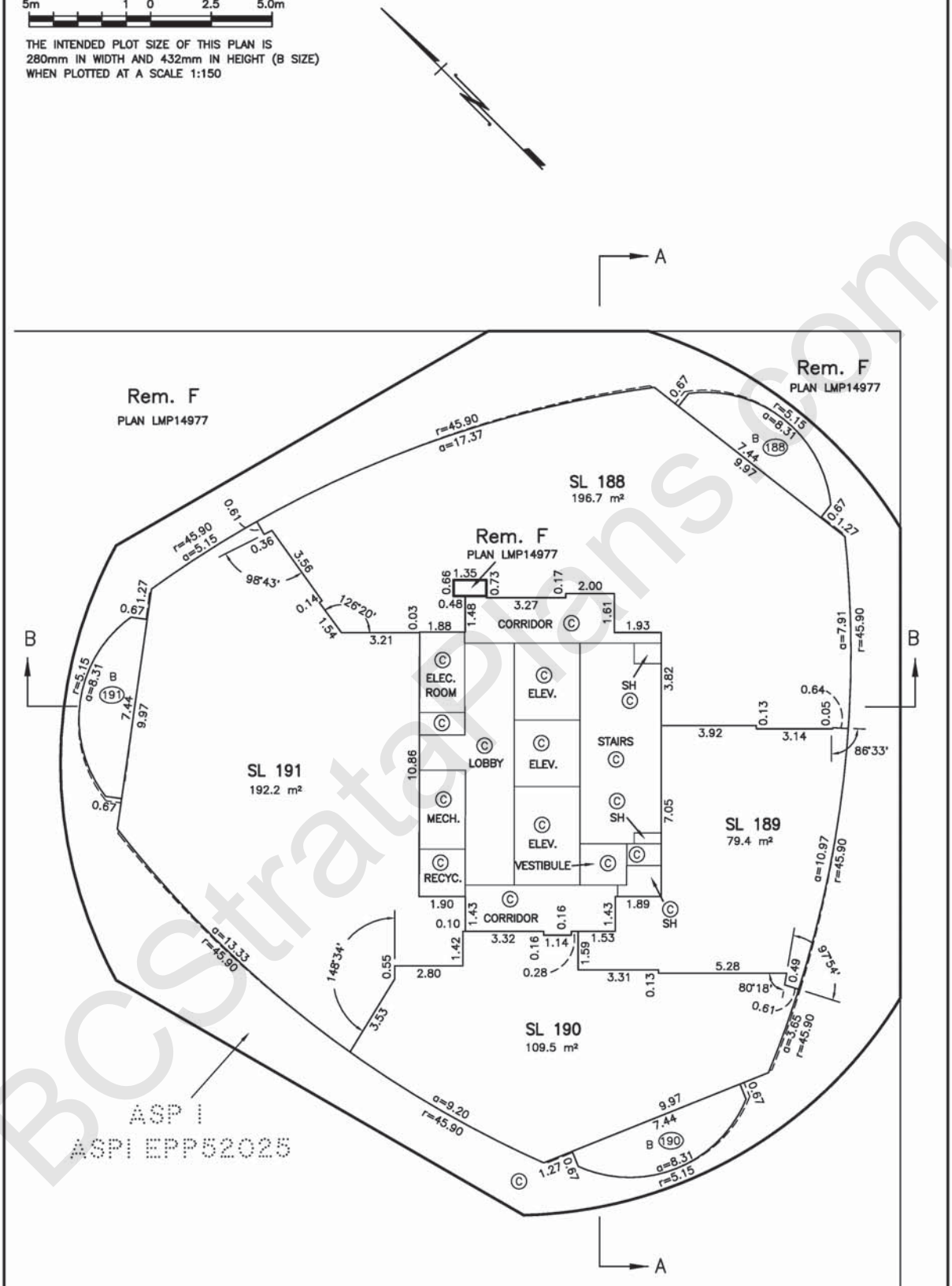

UNDERHILL & UNDERHILL
PROFESSIONAL LAND SURVEYORS
210A–3430 BRIGHTON AVENUE
BURNABY, B.C. V5A 3H4
TEL. (604) 732–3384

CHRISTOPHER S. CRYDERMAN, BCLS (687)
MAY 5, 2016

ST5–62A FILE NO. V13095–STR–02–M–R1.DWG INITIALS: CSC DRAWN BY: EF/KY

BCStrataPlans.com

TOWER FLOOR 61

PLAN EPS2884

5m 1 0 2.5 5.0m

THE INTENDED PLOT SIZE OF THIS PLAN IS
280mm IN WIDTH AND 432mm IN HEIGHT (B SIZE)
WHEN PLOTTED AT A SCALE 1:150

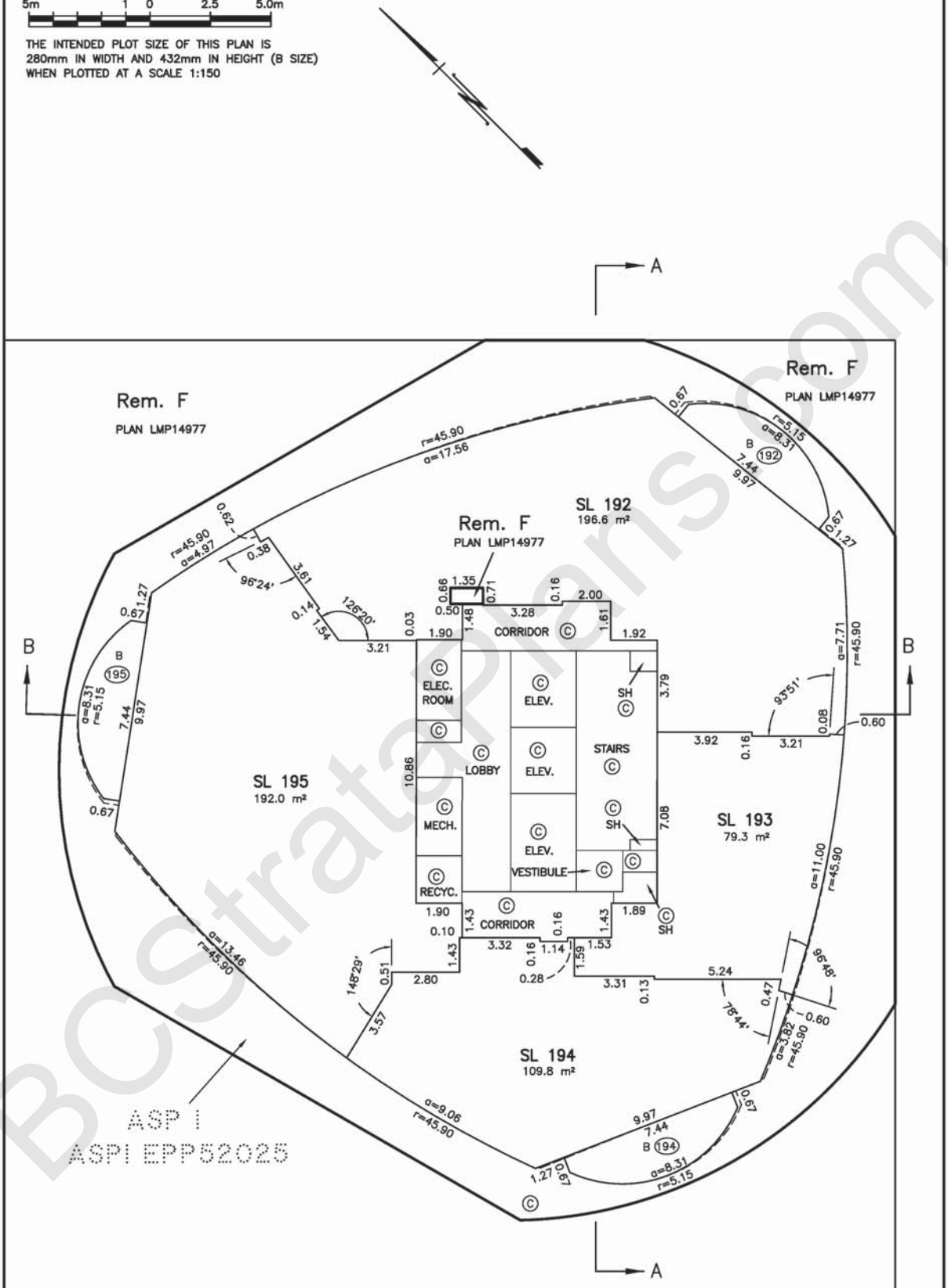

ASP I
ASP1 EPP52025

UNDERHILL & UNDERHILL
PROFESSIONAL LAND SURVEYORS
210A–3430 BRIGHTON AVENUE
BURNABY, B.C. V5A 3H4
TEL. (604) 732–3384

CHRISTOPHER S. CRYDERMAN, BCLS (687)
MAY 5, 2016

ST5–62A FILE NO. V13095–STR–02–M–R1.DWG INITIALS: CSC DRAWN BY: EF/KY

BCStrataPlans.com

TOWER FLOOR 62

PLAN EPS2884

5m 1 0 2.5 5.0m

THE INTENDED PLOT SIZE OF THIS PLAN IS
280mm IN WIDTH AND 432mm IN HEIGHT (B SIZE)
WHEN PLOTTED AT A SCALE 1:150

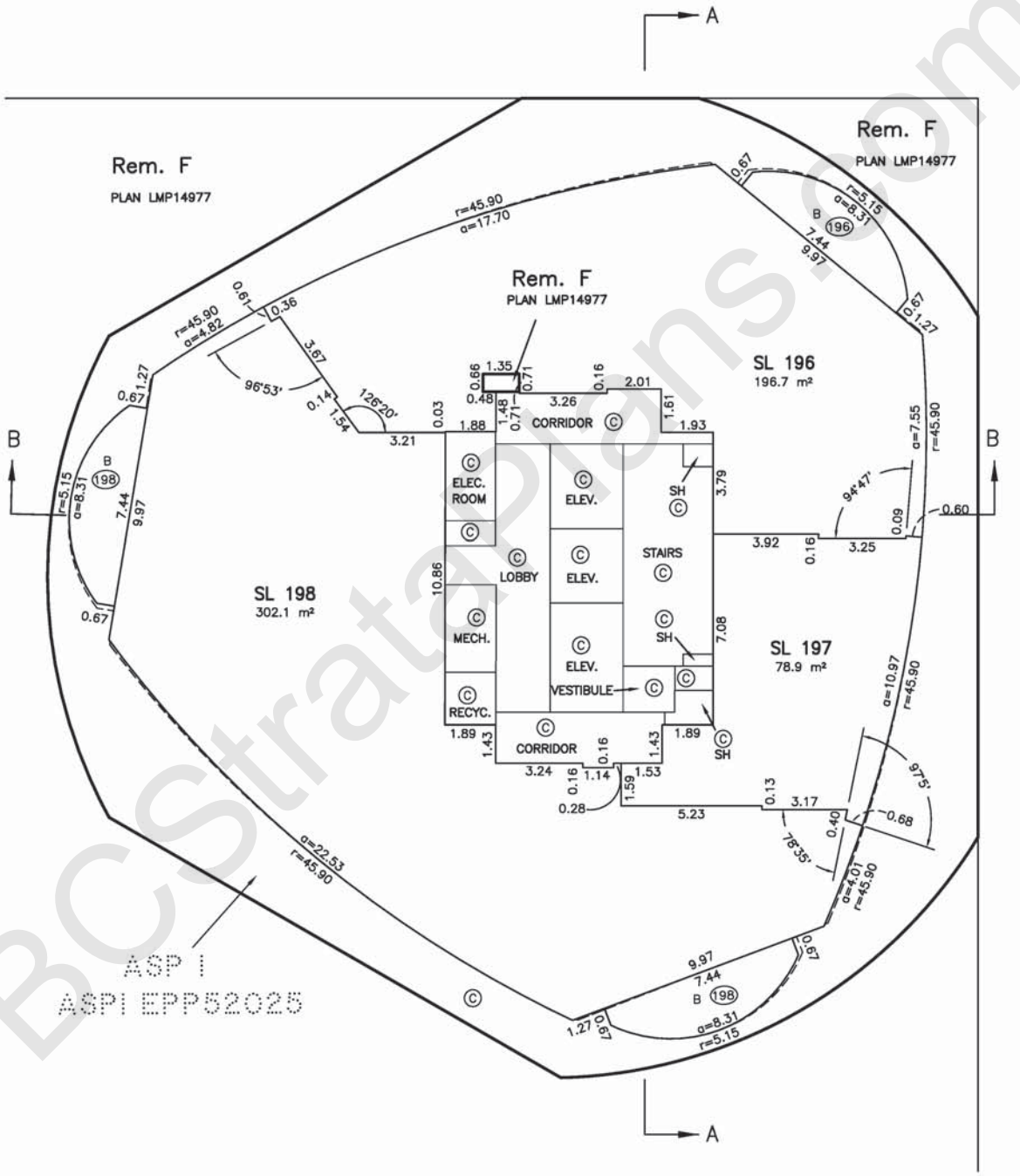

UNDERHILL & UNDERHILL
PROFESSIONAL LAND SURVEYORS
210A–3430 BRIGHTON AVENUE
BURNABY, B.C. V5A 3H4
TEL. (604) 732–3384

CHRISTOPHER S. CRYDERMAN, BCLS (687)
MAY 5, 2016

ST5–62A FILE NO. V13095–STR–02–M–R1.DWG INITIALS: CSC DRAWN BY: EF/KY

BCStrataPlans.com

TOWER FLOOR 63

PLAN EPS2884

5m 1 0 2.5 5.0m

THE INTENDED PLOT SIZE OF THIS PLAN IS
280mm IN WIDTH AND 432mm IN HEIGHT (B SIZE)
WHEN PLOTTED AT A SCALE 1:150

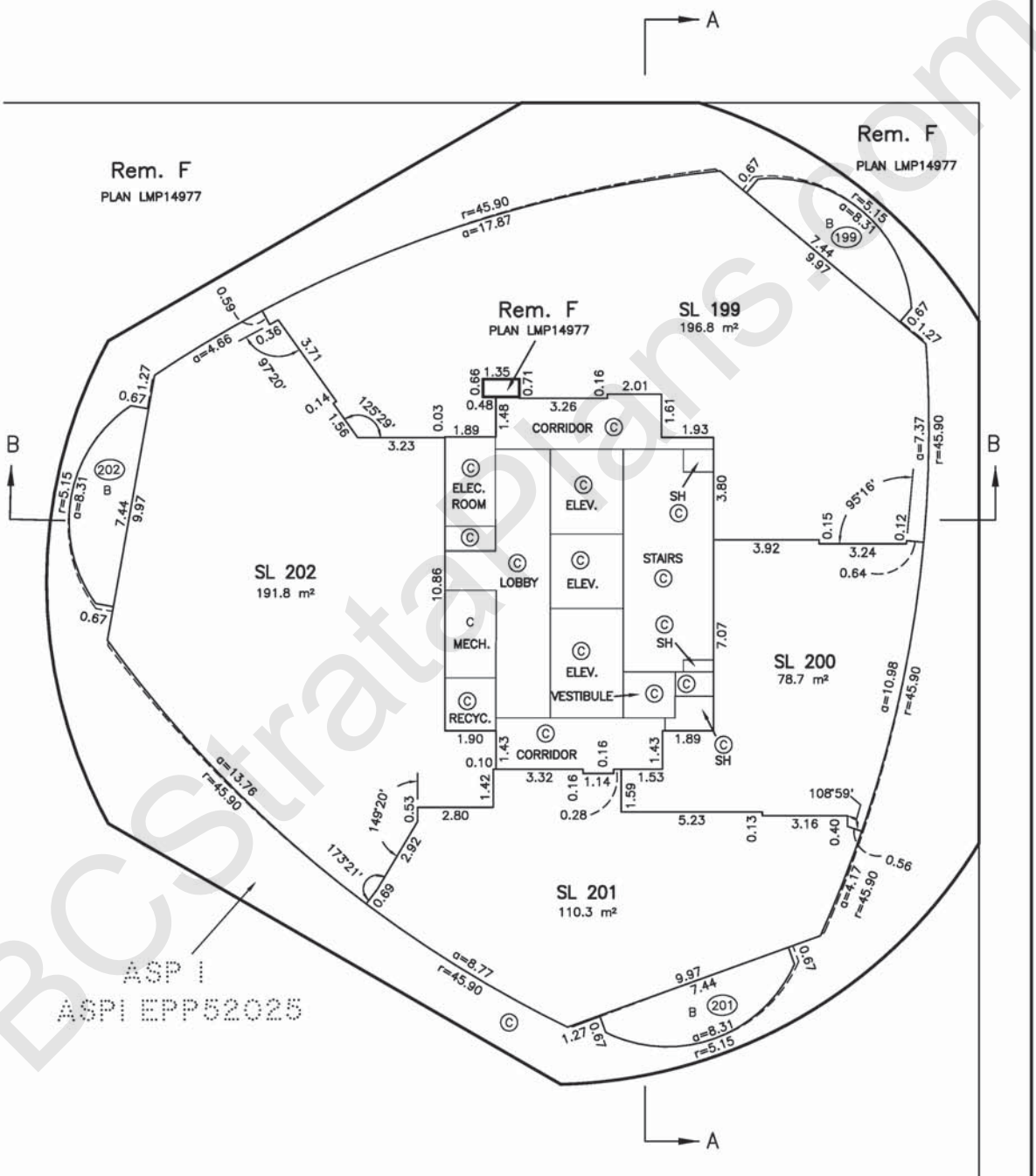

UNDERHILL & UNDERHILL
PROFESSIONAL LAND SURVEYORS
210A–3430 BRIGHTON AVENUE
BURNABY, B.C. V5A 3H4
TEL. (604) 732–3384

CHRISTOPHER S. CRYDERMAN, BCLS (687)
MAY 5, 2016

ST5–62A FILE NO. V13095–STR–02–M–R1.DWG INITIALS: CSC DRAWN BY: EF/KY

BCStrataPlans.com

TOWER FLOOR 65

PLAN EPS2884

5m 1 0 2.5 5.0m

THE INTENDED PLOT SIZE OF THIS PLAN IS
280mm IN WIDTH AND 432mm IN HEIGHT (B SIZE)
WHEN PLOTTED AT A SCALE 1:150

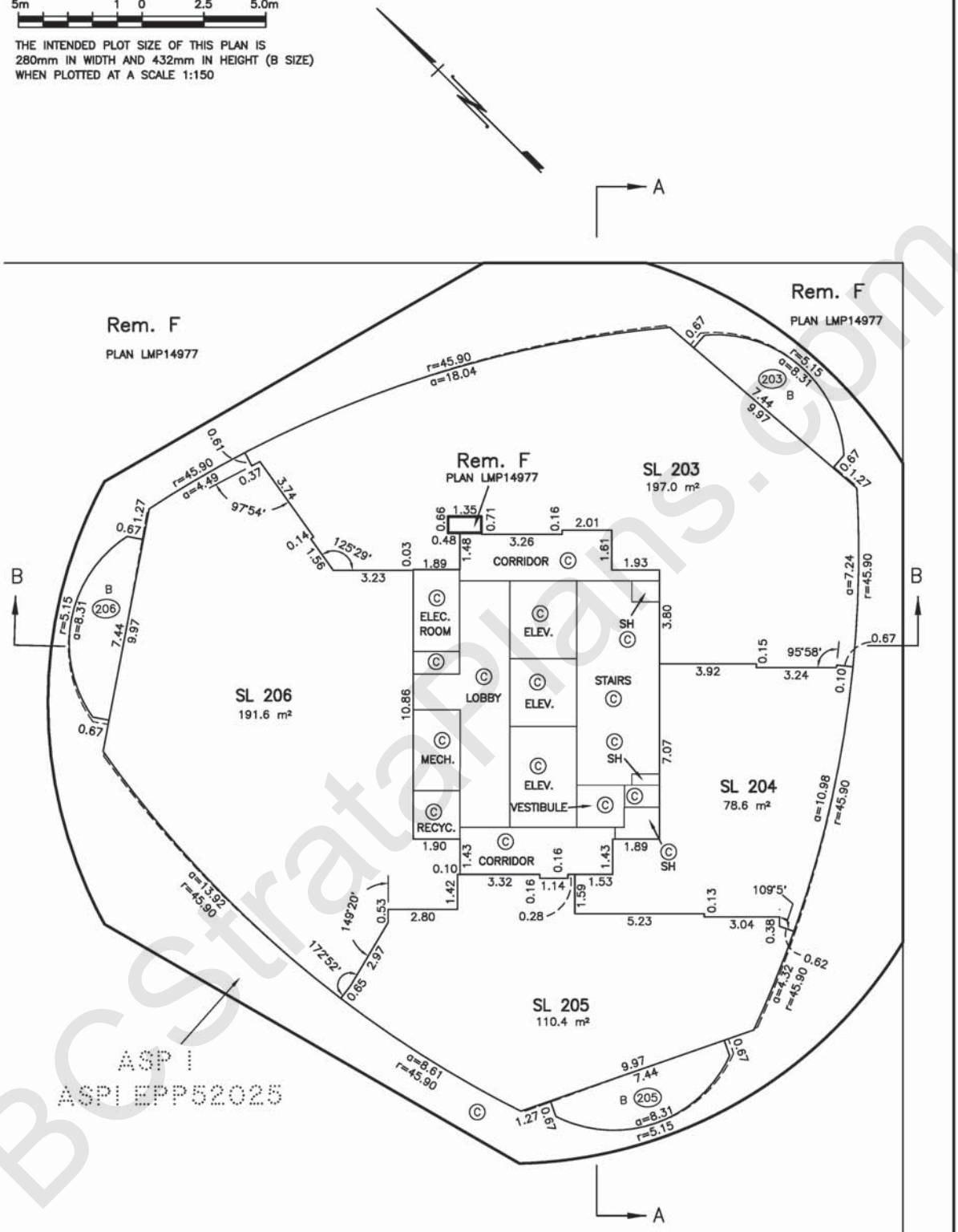

UNDERHILL & UNDERHILL
PROFESSIONAL LAND SURVEYORS
210A–3430 BRIGHTON AVENUE
BURNABY, B.C. V5A 3H4
TEL. (604) 732–3384

CHRISTOPHER S. CRYDERMAN, BCLS (687)
MAY 5, 2016

ST5–62A FILE NO. V13095–STR–02–M–R1.DWG INITIALS: CSC DRAWN BY: EF/KY

BCStrataPlans.com

TOWER FLOOR 66

PLAN EPS2884

5m 1 0 2.5 5.0m

THE INTENDED PLOT SIZE OF THIS PLAN IS
280mm IN WIDTH AND 432mm IN HEIGHT (B SIZE)
WHEN PLOTTED AT A SCALE 1:150

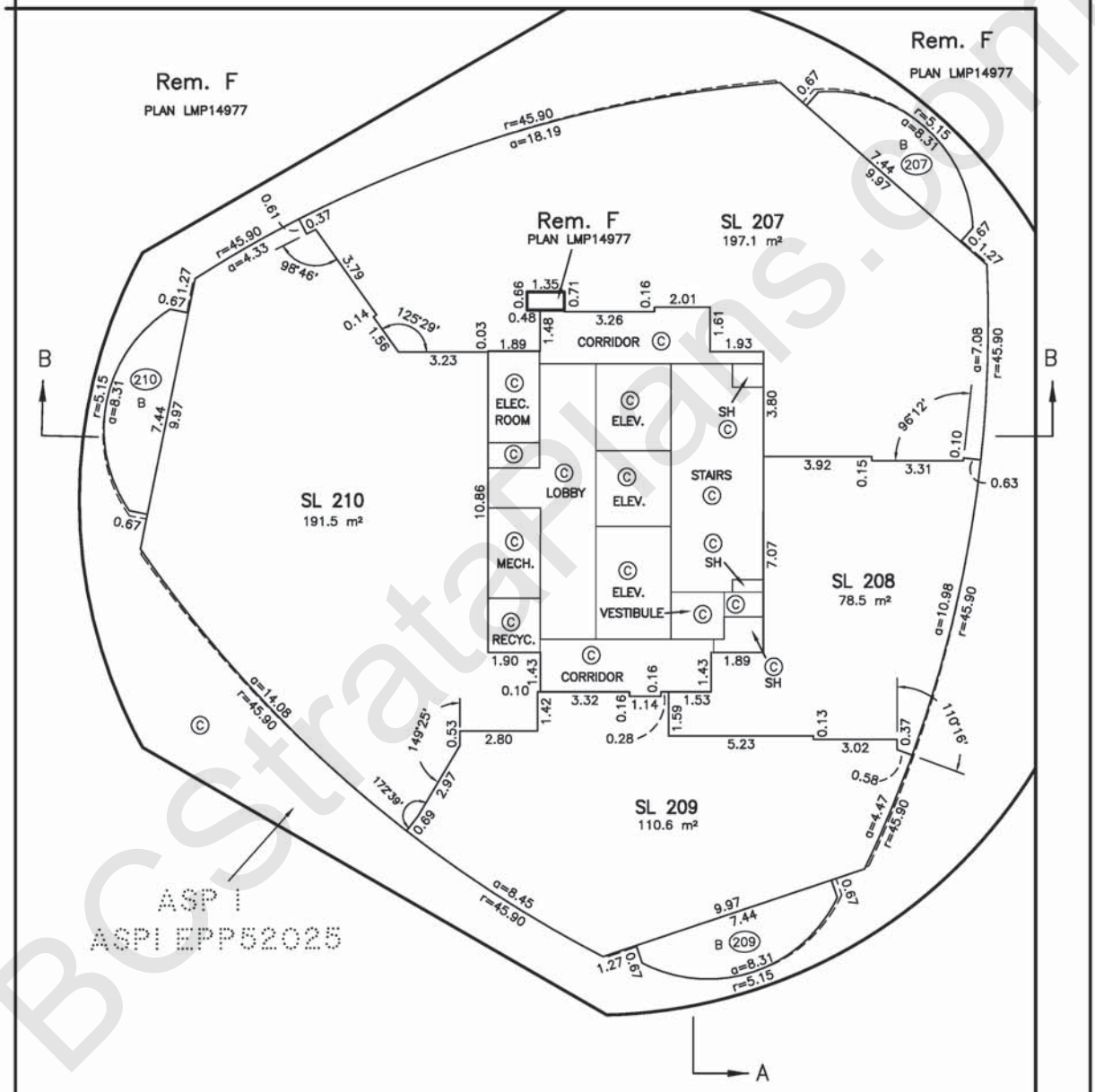

ASP 1
ASP1 EPP52025

UNDERHILL & UNDERHILL
PROFESSIONAL LAND SURVEYORS
210A–3430 BRIGHTON AVENUE
BURNABY, B.C. V5A 3H4
TEL. (604) 732–3384

CHRISTOPHER S. CRYDERMAN, BCLS (687)
MAY 5, 2016

ST5–62A FILE NO. V13095–STR–02–M–R1.DWG INITIALS: CSC DRAWN BY: EF/KY

BCStrataPlans.com

TOWER FLOOR 67

PLAN EPS2884

5m 1 0 2.5 5.0m

THE INTENDED PLOT SIZE OF THIS PLAN IS
280mm IN WIDTH AND 432mm IN HEIGHT (B SIZE)
WHEN PLOTTED AT A SCALE 1:150

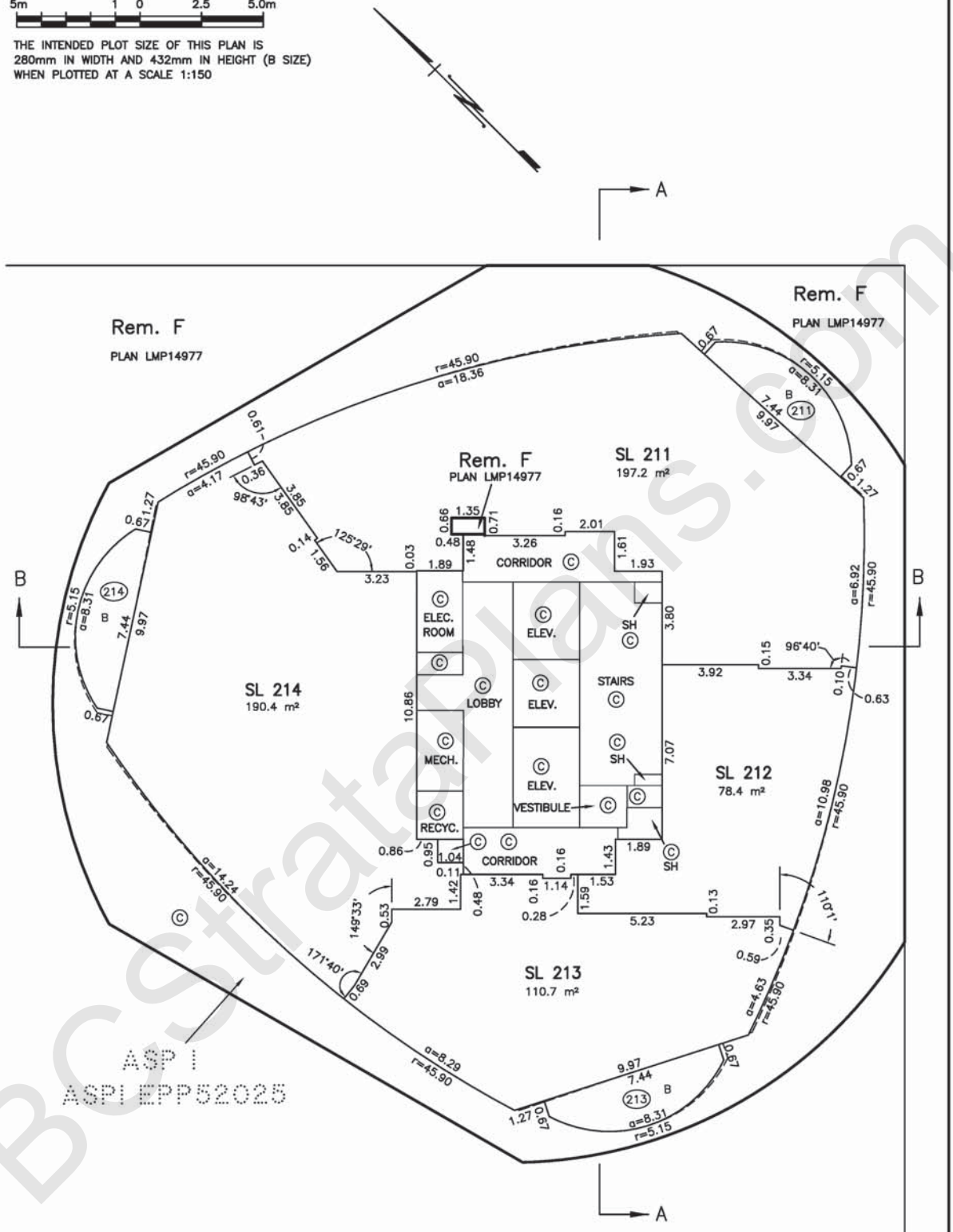

ASP I
ASP I EPP52025

UNDERHILL & UNDERHILL
PROFESSIONAL LAND SURVEYORS
210A–3430 BRIGHTON AVENUE
BURNABY, B.C. V5A 3H4
TEL. (604) 732–3384

CHRISTOPHER S. CRYDERMAN, BCLS (687)
MAY 5, 2016

ST5–62A FILE NO. V13095–STR–02–M–R1.DWG INITIALS: CSC DRAWN BY: EF/KY

BCStrataPlans.com

TOWER FLOOR 68–LOWER PENTHOUSE

PLAN EPS2884

5m 1 0 2.5 5.0m

THE INTENDED PLOT SIZE OF THIS PLAN IS
280mm IN WIDTH AND 432mm IN HEIGHT (B SIZE)
WHEN PLOTTED AT A SCALE 1:150

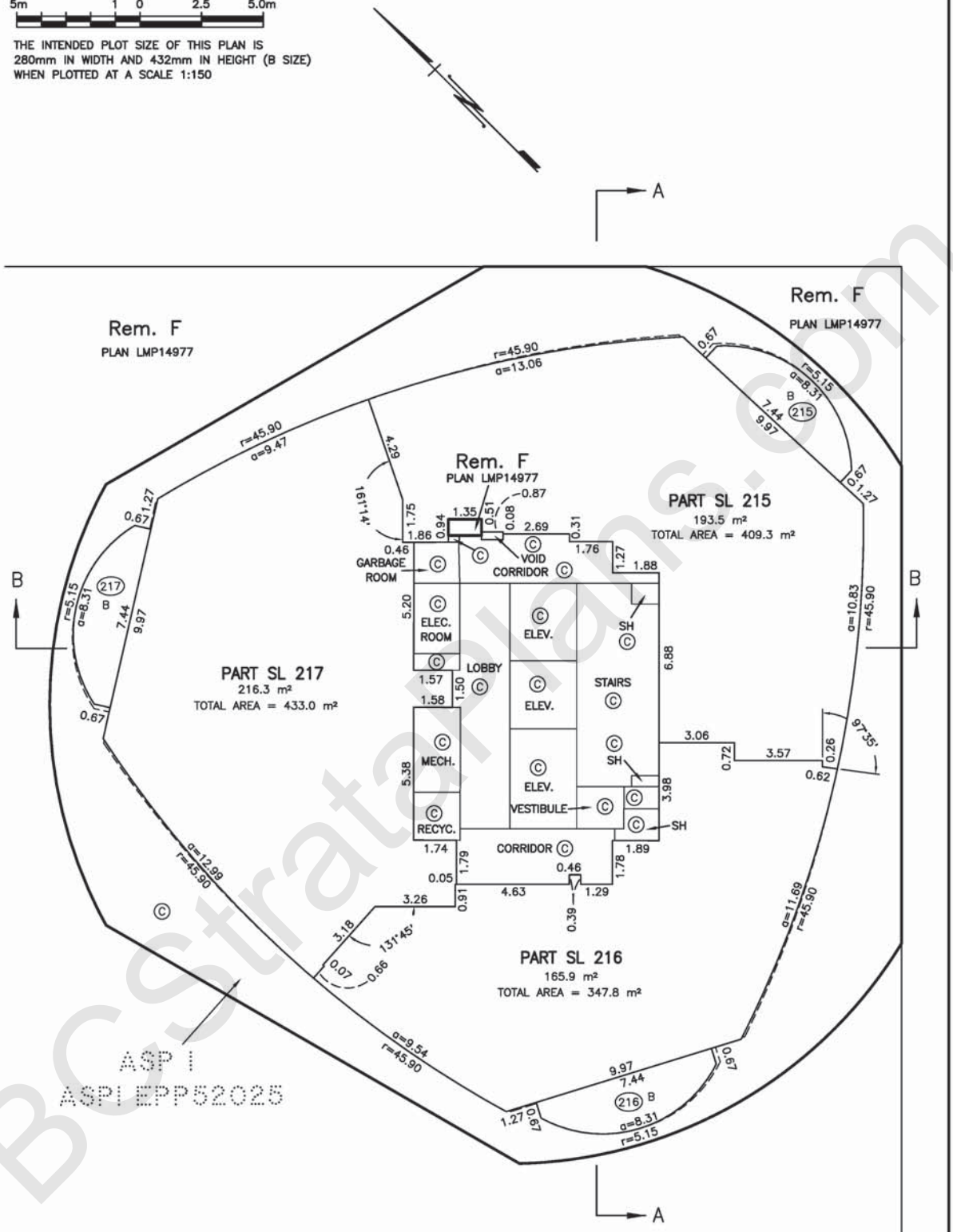

ASP 1
ASP: EPP52025

UNDERHILL & UNDERHILL
PROFESSIONAL LAND SURVEYORS
210A–3430 BRIGHTON AVENUE
BURNABY, B.C. V5A 3H4
TEL. (604) 732–3384

CHRISTOPHER S. CRYDERMAN, BCLS (687)
MAY 5, 2016

ST5–62A FILE NO. V13095–STR–02–M–R1.DWG INITIALS: CSC DRAWN BY: EF/KY

BCStrataPlans.com

TOWER FLOOR 69–UPPER PENTHOUSE

PLAN EPS2884

5m 1 0 2.5 5.0m

THE INTENDED PLOT SIZE OF THIS PLAN IS 280mm IN WIDTH AND 432mm IN HEIGHT (B SIZE) WHEN PLOTTED AT A SCALE 1:150

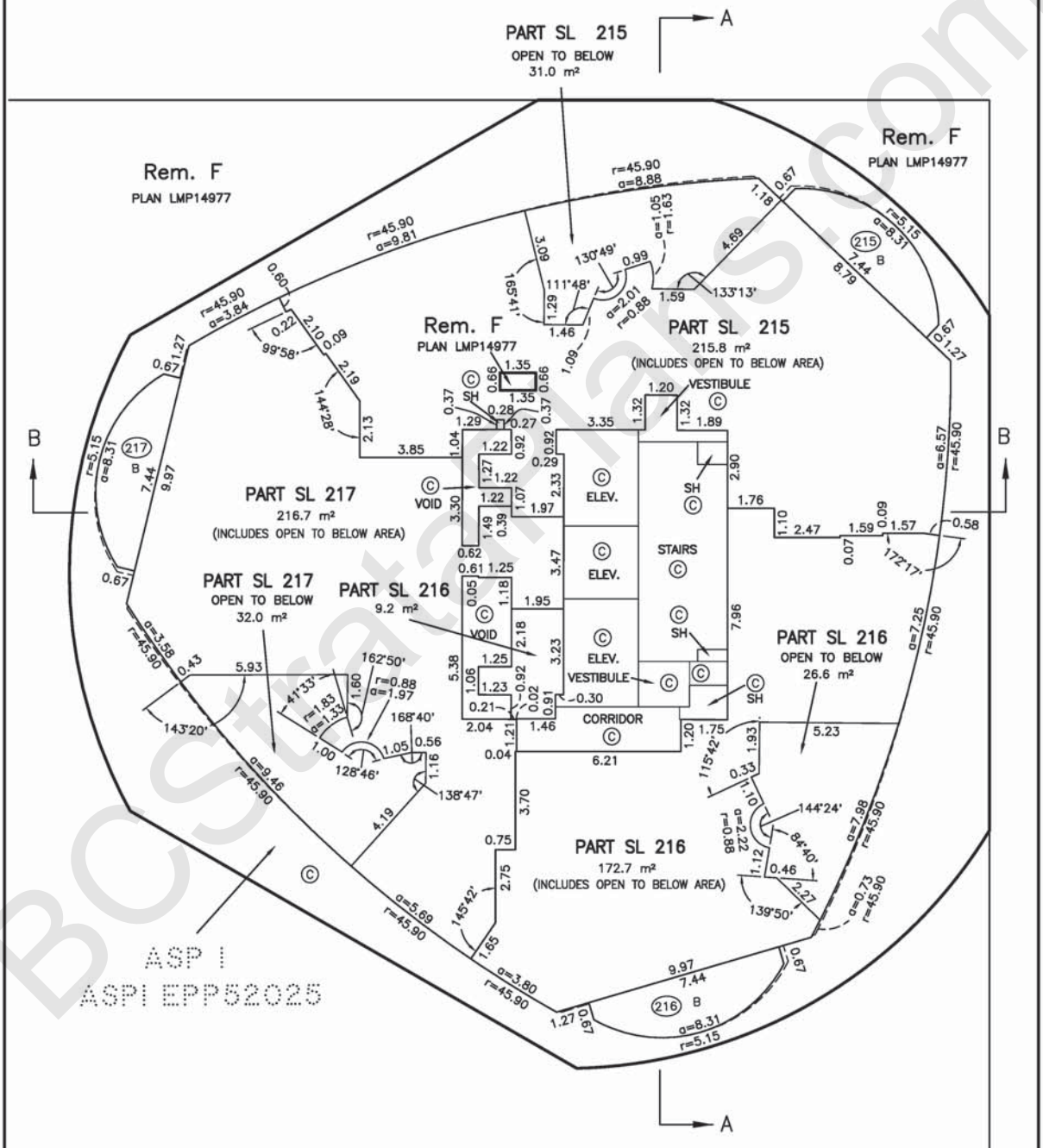

UNDERHILL & UNDERHILL
PROFESSIONAL LAND SURVEYORS
210A–3430 BRIGHTON AVENUE
BURNABY, B.C. V5A 3H4
TEL. (604) 732–3384

CHRISTOPHER S. CRYDERMAN, BCLS (687)
MAY 5, 2016

ST5–62A FILE NO. V13095–STR–02–M–R1.DWG INITIALS: CSC DRAWN BY: EF/KY

BCStratPlans.com

TOWER FLOOR 70–MECH–ROOF PATIO

PLAN EPS2884

5m 1 0 2.5 5.0m

THE INTENDED PLOT SIZE OF THIS PLAN IS
280mm IN WIDTH AND 432mm IN HEIGHT (B SIZE)
WHEN PLOTTED AT A SCALE 1:150

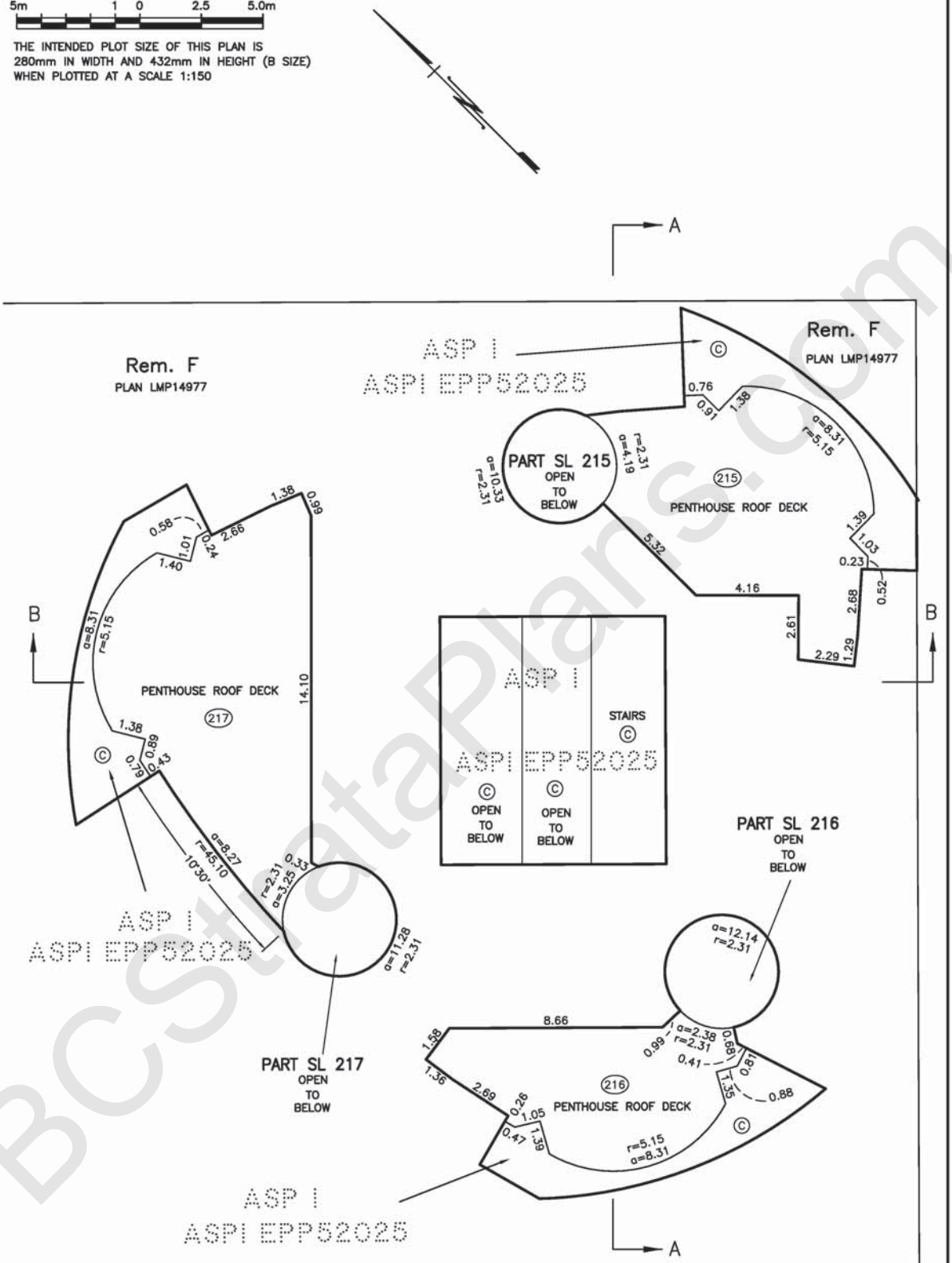

BCStrataPlans.com

UNDERHILL & UNDERHILL
PROFESSIONAL LAND SURVEYORS
210A–3430 BRIGHTON AVENUE
BURNABY, B.C. V5A 3H4
TEL. (604) 732–3384

CHRISTOPHER S. CRYDERMAN, BCLS (687)
MAY 5, 2016

ST5–62A (LCP AREA) FILE NO. V13095–STR–02–M–R1.DWG INITIALS: CSC DRAWN BY: EF/KY

TOWER FLOOR 71–ELEVATOR MACHINE ROOM
CROSSOVER FLOOR

PLAN EPS2884

5m 1 0 2.5 5.0m

THE INTENDED PLOT SIZE OF THIS PLAN IS 280mm IN WIDTH AND 432mm IN HEIGHT (B SIZE) WHEN PLOTTED AT A SCALE 1:150

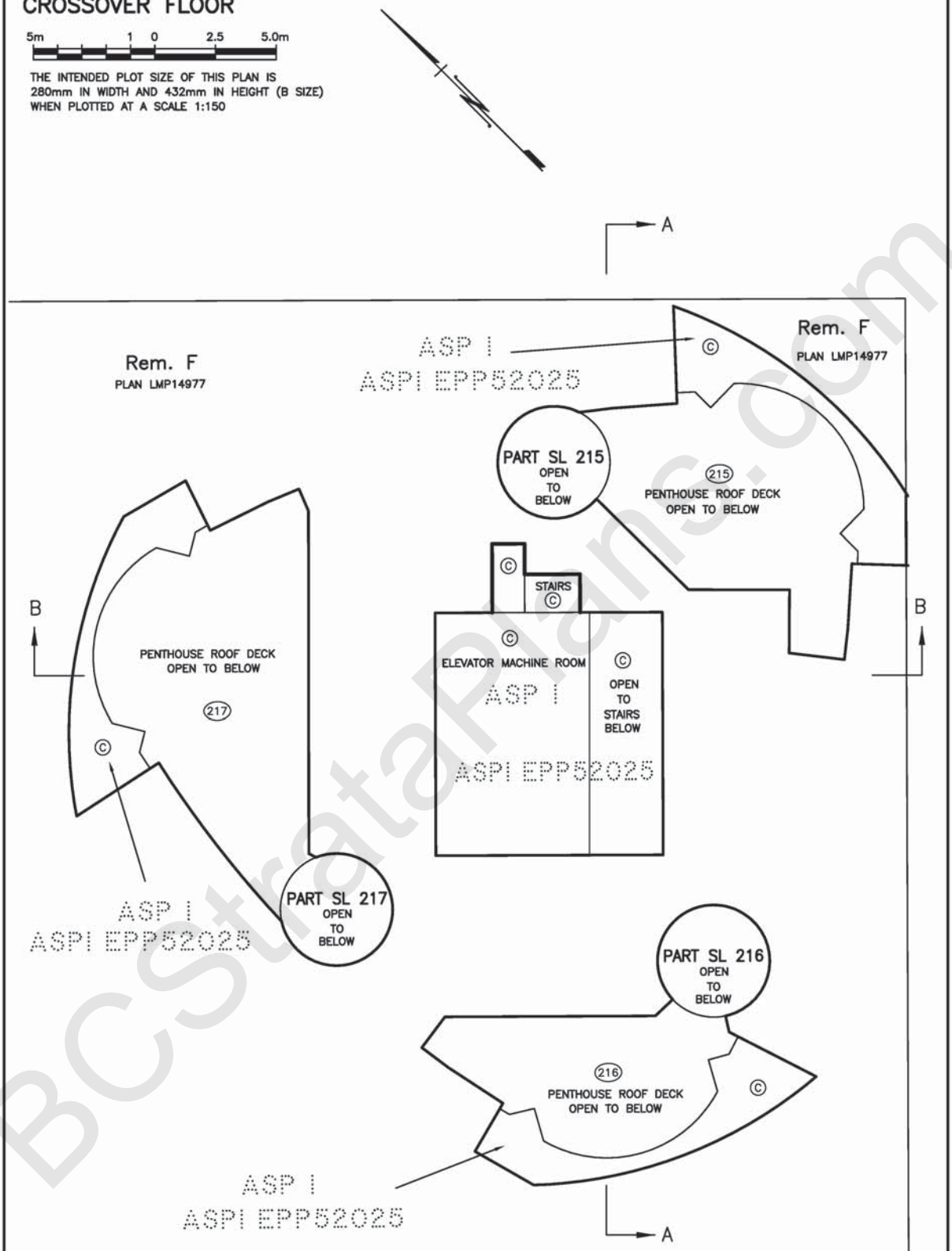

UNDERHILL & UNDERHILL
PROFESSIONAL LAND SURVEYORS
210A–3430 BRIGHTON AVENUE
BURNABY, B.C. V5A 3H4
TEL. (604) 732–3384

CHRISTOPHER S. CRYDERMAN, BCLS (687)
MAY 5, 2016

ST5–62A FILE NO. V13095–STR–02–M–R1.DWG INITIALS: CSC DRAWN BY: EF/KY

BCStrataPlans.com

LEVEL–TOP OF AIRSPACE PARCEL TO UNDERSIDE OF WINDOW CLEANING PARAPET

PLAN EPS2884

5m 1 0 2.5 5.0m

THE INTENDED PLOT SIZE OF THIS PLAN IS 280mm IN WIDTH AND 432mm IN HEIGHT (B SIZE) WHEN PLOTTED AT A SCALE 1:150

A

Rem. F
PLAN LMP14977

ASP 1
ASP1 EPP52025

Rem. F
PLAN LMP14977

PART SL 215
OPEN
TO
BELOW

215
PENTHOUSE ROOF DECK
OPEN TO BELOW

© OPEN TO BELOW

© OPEN TO BELOW

B

B

PENTHOUSE ROOF DECK
OPEN TO BELOW

217

©

© OPEN TO BELOW

ASP 1
ASP1 EPP52025

ASP 1
ASP1 EPP52025

PART SL 217
OPEN
TO
BELOW

PART SL 216
OPEN
TO
BELOW

216
PENTHOUSE ROOF DECK
OPEN TO BELOW

©

ASP 1
ASP1 EPP52025

A

UNDERHILL & UNDERHILL
PROFESSIONAL LAND SURVEYORS
210A–3430 BRIGHTON AVENUE
BURNABY, B.C. V5A 3H4
TEL. (604) 732–3384

CHRISTOPHER S. CRYDERMAN, BCLS (687)
MAY 5, 2016

ST5–62A FILE NO. V13095–STR–02–M–R1.DWG INITIALS: CSC DRAWN BY: EF/KY

BCStrataPlans.com

SECTION A–A

5m 0 5m 10m

THE INTENDED PLOT SIZE OF THIS PLAN IS 280mm IN WIDTH AND 432mm IN HEIGHT(B SIZE) WHEN PLOTTED AT A SCALE 1:300

PLAN EPS2884

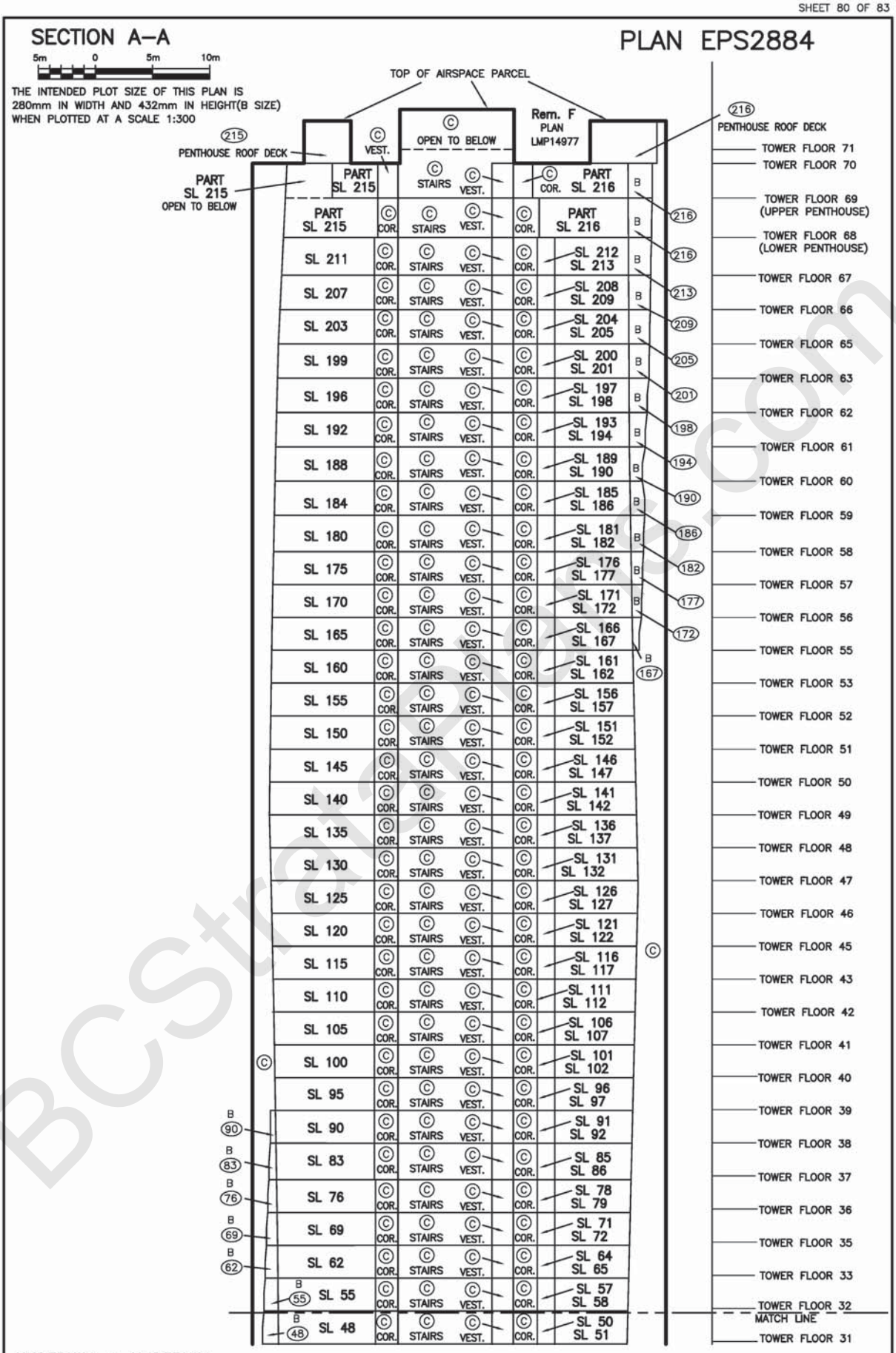

UNDERHILL & UNDERHILL
PROFESSIONAL LAND SURVEYORS
210A–3430 BRIGHTON AVENUE
BURNABY, B.C. V5A 3H4
TEL. (604) 732–3384

CHRISTOPHER S. CRYDERMAN, BCLS (687)
MAY 5, 2016

ST5–62A FILE NO. V13095–STR–02–M–R1.DWG INITIALS: CSC DRAWN BY: EF/KY

BCStratas.com

SECTION A–A

PLAN EPS2884

5m 0 5m 10m

THE INTENDED PLOT SIZE OF THIS PLAN IS 280mm IN WIDTH AND 432mm IN HEIGHT(B SIZE) WHEN PLOTTED AT A SCALE 1:300

B (55) SL 55	Ⓒ COR.	Ⓒ STAIRS	Ⓒ VEST.	Ⓒ COR.	SL 57 SL 58	MATCH LINE
B (48) SL 48	Ⓒ COR.	Ⓒ STAIRS	Ⓒ VEST.	Ⓒ COR.	SL 50 SL 51	
B (41) SL 41	Ⓒ COR.	Ⓒ STAIRS	Ⓒ VEST.	Ⓒ COR.	SL 43 SL 44	
B (34) SL 34	Ⓒ COR.	Ⓒ STAIRS	Ⓒ VEST.	Ⓒ COR.	SL 36 SL 37	
B (27) SL 27	Ⓒ COR.	Ⓒ STAIRS	Ⓒ VEST.	Ⓒ COR.	SL 29 SL 30	Ⓒ
B (20) SL 20	Ⓒ COR.	Ⓒ STAIRS	Ⓒ VEST.	Ⓒ COR.	SL 22 SL 23	
B (13) SL 13	Ⓒ COR.	Ⓒ STAIRS	Ⓒ VEST.	Ⓒ COR.	SL 15 SL 16	
B (6) SL 6	Ⓒ COR.	Ⓒ STAIRS	Ⓒ VEST.	Ⓒ COR.	SL 8 SL 9	
B (1) SL 1	Ⓒ COR.	Ⓒ STAIRS	Ⓒ VEST.	Ⓒ COR.	SL 3 SL 4	

TOWER FLOOR 32
TOWER FLOOR 31
TOWER FLOOR 30
TOWER FLOOR 29
TOWER FLOOR 28
TOWER FLOOR 27
TOWER FLOOR 26
TOWER FLOOR 25
TOWER FLOOR 23
TOWER FLOOR 22
TOWER FLOOR 21
TOWER FLOOR 20
TOWER FLOOR 19
TOWER FLOOR 18
TOWER FLOOR 17
TOWER FLOOR 16
TOWER FLOOR 15
TOWER FLOOR 12
TOWER FLOOR 11
TOWER FLOOR 10
TOWER FLOOR 9
TOWER FLOOR 8
TOWER FLOOR 7
TOWER FLOOR 6
TOWER FLOOR 5

Rem. F
PLAN LMP14977

FLOOR 3

CORRIDOR Ⓒ

RESIDENTIAL LOBBY Ⓒ

OPEN TO BELOW

FLOOR 2

FLOOR L01 UPPER LOBBY

FLOOR L01 LOWER LOBBY

PARKADE P00

Rem. F
PLAN LMP14977

PARKADE P01

BIKE LOCKERS Ⓒ	Ⓒ BIKE LOCKERS	Ⓒ COR.	STAIRS Ⓒ	Ⓒ RESIDENTIAL PARKING
Ⓒ RESIDENTIAL PARKING			STAIRS Ⓒ	Ⓒ RESIDENTIAL PARKING
Ⓒ RESIDENTIAL PARKING			STAIRS Ⓒ	Ⓒ RESIDENTIAL PARKING
Ⓒ RESIDENTIAL PARKING			STAIRS Ⓒ	Ⓒ RESIDENTIAL PARKING

PARKADE P02
PARKADE P03
PARKADE P04
PARKADE P05
PARKADE P06
PARKADE P07
PARKADE P08

Rem. F
PLAN LMP14977

UNDERHILL & UNDERHILL
PROFESSIONAL LAND SURVEYORS
210A–3430 BRIGHTON AVENUE
BURNABY, B.C. V5A 3H4
TEL. (604) 732–3384

CHRISTOPHER S. CRYDERMAN, BCLS (687)
MAY 5, 2016

ST5–62A FILE NO. V13095–STR–02–M–R1.DWG INITIALS: CSC DRAWN BY: EF/KY

BCStrataPlans.com

SECTION B–B

5m 0 5m 10m

THE INTENDED PLOT SIZE OF THIS PLAN IS 280mm IN WIDTH AND 432mm IN HEIGHT(B SIZE) WHEN PLOTTED AT A SCALE 1:300

PLAN EPS2884

TOP OF AIRSPACE PARCEL

© OPEN TO BELOW

ROOF DECK (217) | © PT. SL VOID 217 | MECHANICAL © ROOM | PT. SL 216

© B (217)	PT. SL 217						PT. SL 215
B (217)	PT. SL 217		© ER	© LBY	© ELEV.	© STAIRS	PT. SL 215
B (214)	SL 214		© ER	© LBY	© ELEV.	© STAIRS	SL 211
B (210)	SL 210		© ER	© LBY	© ELEV.	© STAIRS	SL 207
B (206)	SL 206		© ER	© LBY	© ELEV.	© STAIRS	SL 203
B (202)	SL 202		© ER	© LBY	© ELEV.	© STAIRS	SL 199
B (198)	SL 198		© ER	© LBY	© ELEV.	© STAIRS	SL 196
B (195)	SL 195		© ER	© LBY	© ELEV.	© STAIRS	SL 192
B (191)	SL 191		© ER	© LBY	© ELEV.	© STAIRS	SL 188
B (187)	SL 187		© ER	© LBY	© ELEV.	© STAIRS	SL 184
B (183)	SL 183	SL 179	© ER	© LBY	© ELEV.	© STAIRS	SL 180
B (178)	SL 178	SL 174	© ER	© LBY	© ELEV.	© STAIRS	SL 175
B (173)	SL 173	SL 169	© ER	© LBY	© ELEV.	© STAIRS	SL 170
B (168)	SL 168	SL 164	© ER	© LBY	© ELEV.	© STAIRS	SL 165
B (163)	SL 163	SL 159	© ER	© LBY	© ELEV.	© STAIRS	SL 160
B (158)	SL 158	SL 154	© ER	© LBY	© ELEV.	© STAIRS	SL 155
B (153)	SL 153	SL 149	© ER	© LBY	© ELEV.	© STAIRS	SL 150
B (148)	SL 148	SL 144	© ER	© LBY	© ELEV.	© STAIRS	SL 145
B (143)	SL 143	SL 139	© ER	© LBY	© ELEV.	© STAIRS	SL 140
B (138)	SL 138	SL 134	© ER	© LBY	© ELEV.	© STAIRS	SL 135
B (133)	SL 133	SL 129	© ER	© LBY	© ELEV.	© STAIRS	SL 130
B (128)	SL 128	SL 124	© ER	© LBY	© ELEV.	© STAIRS	SL 125
B (123)	SL 123	SL 119	© ER	© LBY	© ELEV.	© STAIRS	SL 120
B (118)	SL 118	SL 114	© ER	© LBY	© ELEV.	© STAIRS	SL 115
B (113)	SL 113	SL 109	© ER	© LBY	© ELEV.	© STAIRS	SL 110
B (108)	SL 108	SL 104	© ER	© LBY	© ELEV.	© STAIRS	SL 105
B (103)	SL 103	SL 99	© ER	© LBY	© ELEV.	© STAIRS	SL 100
B (98)	SL 98	SL 94	© ER	© LBY	© ELEV.	© STAIRS	SL 95
B (93)	SL 93	SL 89	© ER	© LBY	© ELEV.	© STAIRS	SL 90
	SL 88		© ER	© LBY	© ELEV.	© STAIRS	SL 84
	SL 81		© ER	© LBY	© ELEV.	© STAIRS	SL 77
	SL 74		© ER	© LBY	© ELEV.	© STAIRS	SL 70
©	SL 67		© ER	© LBY	© ELEV.	© STAIRS	SL 63
	SL 60		© ER	© LBY	© ELEV.	© STAIRS	SL 56
	SL 53		© ER	© LBY	© ELEV.	© STAIRS	SL 49
MATCH LINE							
	SL 46		© ER	© LBY	© ELEV.	© STAIRS	SL 42

TOWER FLOOR 71 (ELEVATOR MACHINE ROOM)
TOWER FLOOR 70 (MECHANICAL ROOF)
TOWER FLOOR 69 (UPPER PENTHOUSE)
TOWER FLOOR 68 (LOWER PENTHOUSE)
TOWER FLOOR 67
TOWER FLOOR 66
TOWER FLOOR 65
TOWER FLOOR 63
TOWER FLOOR 62
TOWER FLOOR 61
TOWER FLOOR 60
TOWER FLOOR 59
TOWER FLOOR 58
TOWER FLOOR 57
TOWER FLOOR 56
TOWER FLOOR 55
TOWER FLOOR 53
TOWER FLOOR 52
TOWER FLOOR 51
TOWER FLOOR 50
TOWER FLOOR 49
TOWER FLOOR 48
TOWER FLOOR 47
TOWER FLOOR 46
TOWER FLOOR 45
TOWER FLOOR 43
TOWER FLOOR 42
TOWER FLOOR 41
TOWER FLOOR 40
TOWER FLOOR 39
TOWER FLOOR 38
TOWER FLOOR 37
TOWER FLOOR 36
TOWER FLOOR 35
TOWER FLOOR 33
TOWER FLOOR 32
TOWER FLOOR 31
TOWER FLOOR 30

Rem. F
PLAN LMP14977

UNDERHILL & UNDERHILL
PROFESSIONAL LAND SURVEYORS
210A–3430 BRIGHTON AVENUE
BURNABY, B.C. V5A 3H4
TEL. (604) 732–3384

CHRISTOPHER S. CRYDERMAN, BCLS (687)
MAY 5, 2016

ST5–62A FILE NO. V13095–STR–02–M–R1.DWG INITIALS: CSC DRAWN BY: EF/KY

BCStrataPlans.com

SECTION B–B

5m 0 5m 10m

THE INTENDED PLOT SIZE OF THIS PLAN IS 280mm IN WIDTH AND 432mm IN HEIGHT(B SIZE) WHEN PLOTTED AT A SCALE 1:300

PLAN EPS2884

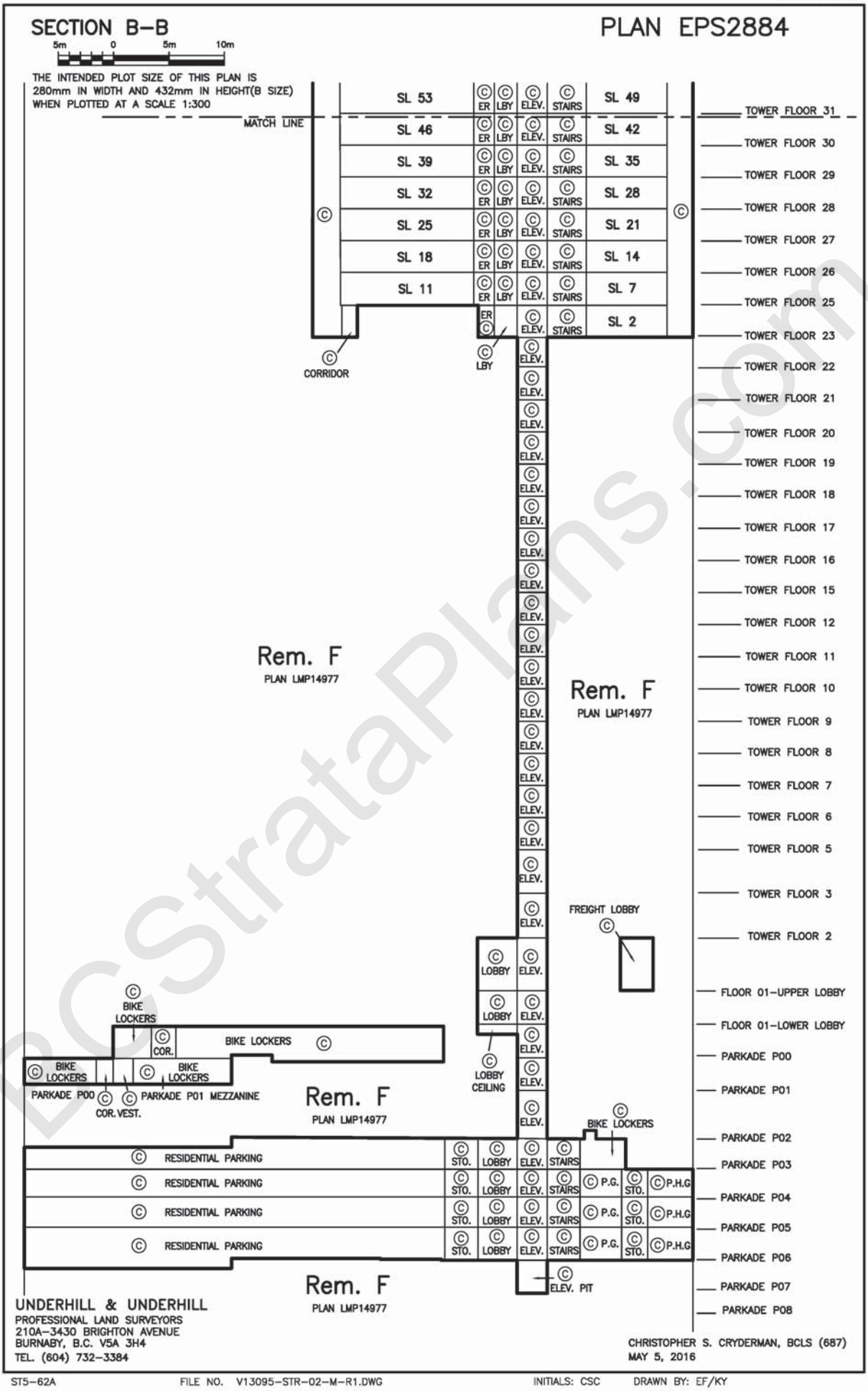

UNDERHILL & UNDERHILL
PROFESSIONAL LAND SURVEYORS
210A–3430 BRIGHTON AVENUE
BURNABY, B.C. V5A 3H4
TEL. (604) 732–3384

CHRISTOPHER S. CRYDERMAN, BCLS (687)
MAY 5, 2016

ST5–62A FILE NO. V13095–STR–02–M–R1.DWG INITIALS: CSC DRAWN BY: EF/KY

BCStrataPlans.com