STRATA PLAN OF LOT 243, FALSE CREEK, PLAN LMP.20348

09-200

STRATA PLAN LMS 1725

DEPOSITED AND REGISTERED IN THE LAND TITLE OFFICE AT NEW WESTMINSTER, B.C. THIS 24th DAY OF NOVEMBER, 1994.

ASSISTANT DEPUTY REGISTRAR

BH420311 - BH420547

CITY OF VANCOUVER

B.C.G.S. 92G.025

SCALE: 1 : 500

CIVIC ADDRESS:

1300 BLOCK PACIFIC BOULEVARD
VANCOUVER, B.C.

SEE DETAIL AAA (SHEET 2 OF 46)

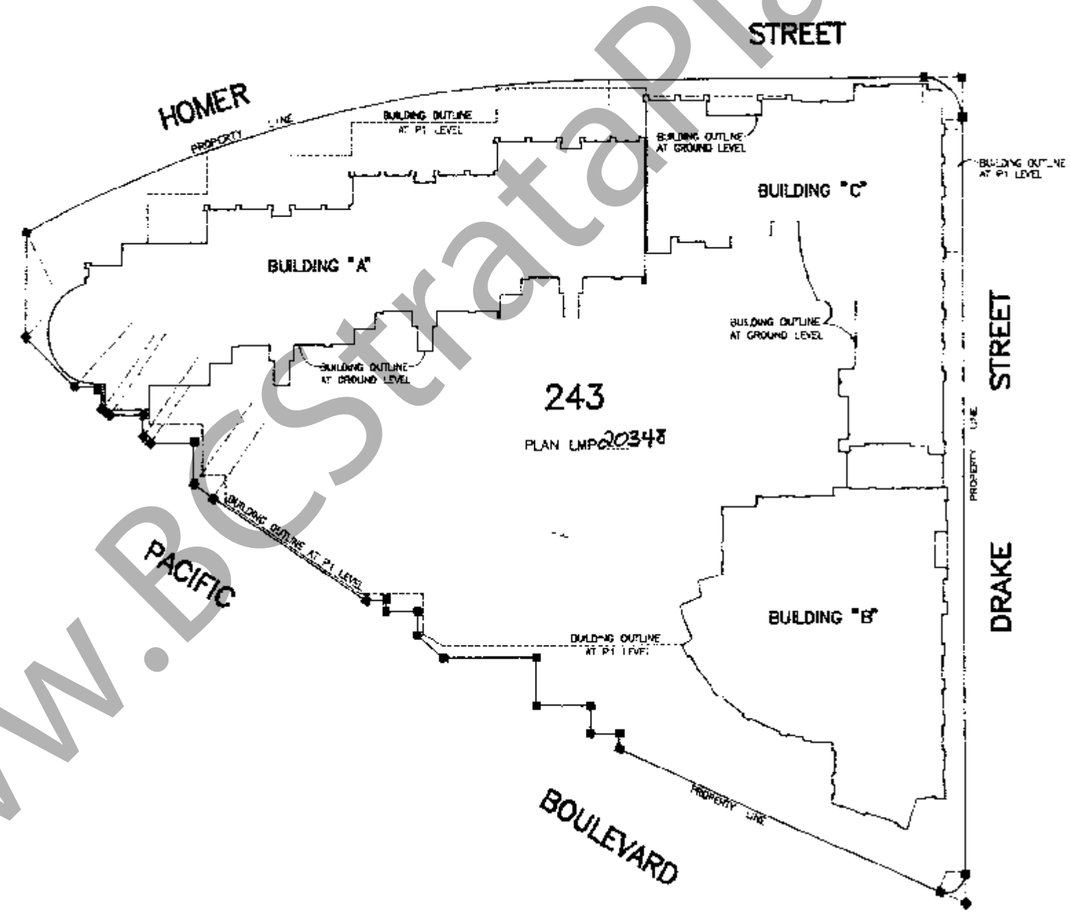

LEGEND

S.L.	DENOTES STRATA LOT
L.C.P.	DENOTES LIMITED COMMON PROPERTY
PT.	DENOTES PART
(C)	DENOTES COMMON PROPERTY
(E)	DENOTES ELEVATOR(S)
(D)	DENOTES DUCT
(M)	DENOTES MECHANICAL ROOM
(V)	DENOTES VESTIBULE
(S)	DENOTES STAIRS
(L)	DENOTES LOBBY
(B)	DENOTES BALCONY
(T)	DENOTES TERRACE
(R)	DENOTES REFUSE AREA
(P)	DENOTES PATIO
(EB)	DENOTES ENCLOSED BALCONY
(CO)	DENOTES CORRIDOR
(EC)	DENOTES ELECTRICAL CLOSET
(BS)	DENOTES BICYCLE STORAGE
(SR)	DENOTES STAIRS AND REFUGE AREA
(EP)	DENOTES ELEVATOR PIT
(RC)	DENOTES RECYCLE AREA
(SE)	DENOTES SERVICE AREA

NOTES:

- DISTANCES ARE IN METRES AND DECIMALS THEREOF.
- GRID BEARINGS ARE DERIVED FROM PLAN LMP.20348
- THIS PLAN SHOWS GROUND LEVEL MEASURED DISTANCES. PRIOR TO COMPUTATION OF U.T.M. COORDINATES MULTIPLY BY COMBINED FACTOR 0.9996014.

INTEGRATED SURVEY AREA NO. 31, VANCOUVER

THE ADDRESS FOR SERVICE OF DOCUMENTS ON THE STRATA CORPORATION IS:

THE OWNERS, STRATA PLAN LMS 1725
800 – 1095 WEST PENDER STREET
VANCOUVER, B.C.
V6E 2N7

I, MARTIN H. SCHULZE, BRITISH COLUMBIA LAND SURVEYOR OF NEW WESTMINSTER, B.C., HEREBY CERTIFY THAT THE BUILDINGS ON THE PARCEL DESCRIBED ABOVE LIE WHOLLY WITHIN THE EXTERNAL BOUNDARIES OF THAT PARCEL.

DATED AT NEW WESTMINSTER, BRITISH COLUMBIA THIS 14th DAY OF NOVEMBER, 1994.

B.C.L.S.

SCHULZE & ASSOCIATES
301 – 332 COLUMBIA STREET WEST
NEW WESTMINSTER, B.C. V3L 1A6
TEL.: (604) 522-1616 FAX. (604) 522-9520

FILE: 2526-0 DWG.: 1257

THIS PLAN LIES WITHIN THE GREATER VANCOUVER REGIONAL DISTRICT

www.BCStrataPlans.com

STRATA PLAN LMS 1725

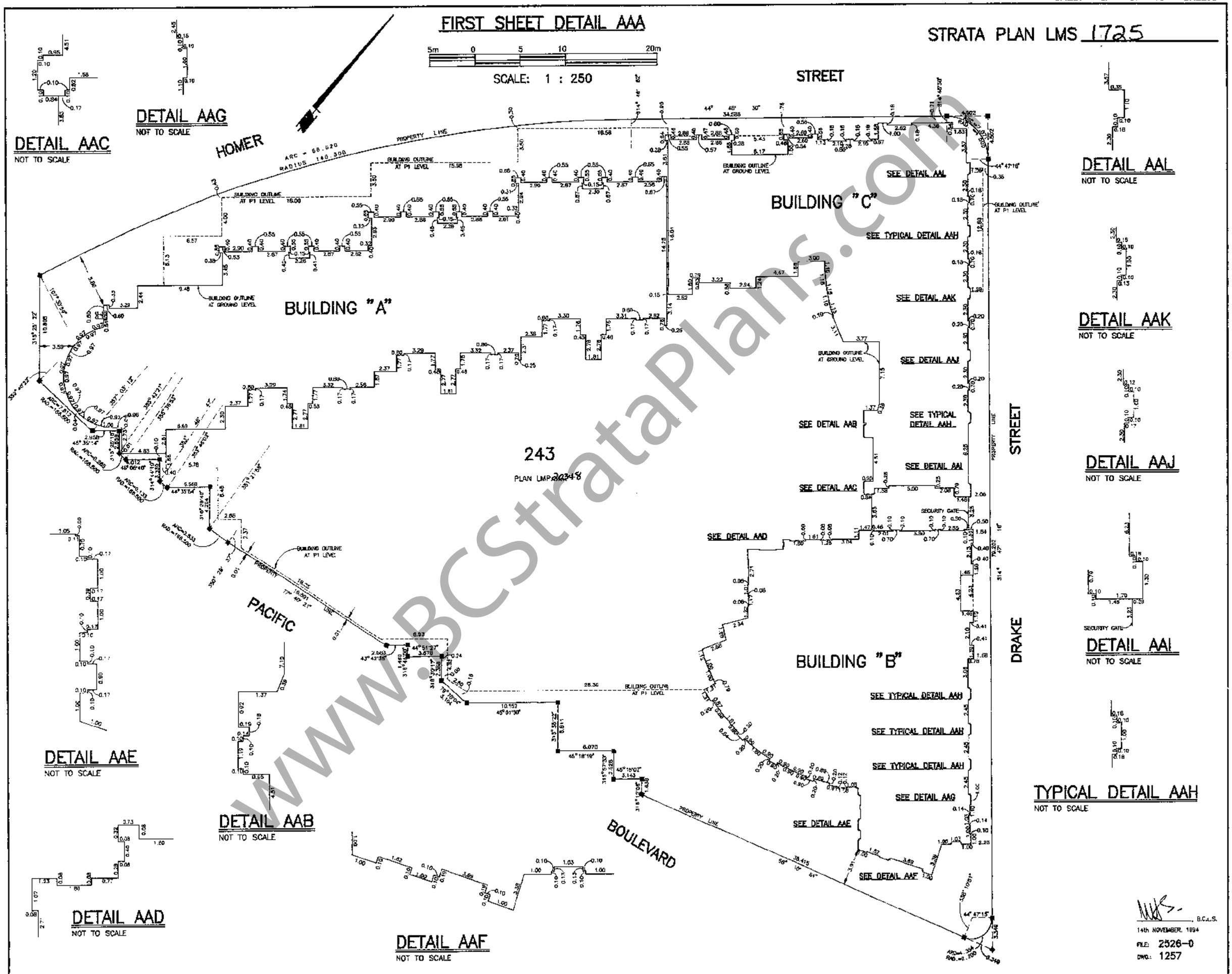

www.BCStrataPlans.com

STRATA PLAN LMS 1725

CONDOMINIUM ACT

SIGNATURES

OWNER/DEVELOPER

CONCORD PACIFIC HOLDINGS LTD.

AUTHORIZED SIGNATORY WAI YING FUNG

AUTHORIZED SIGNATORY

WITNESS DEBORAH A. FAHY
BARRISTER AND SOLICITOR
STIKEMAN, ELLIOTT

ADDRESS OF WITNESS SUITE 1900, PARK PLACE
666 BURRARD STREET
VANCOUVER, BRITISH COLUMBIA
V6C 2X8

OCCUPATION OF WITNESS

MORTGAGEE

THE BANK OF MONTREAL

AUTHORIZED SIGNATORY RICHARD MARKUS
ACCOUNT MANAGER

AUTHORIZED SIGNATORY M.T. O'MALLEY
SENIOR ACCOUNT Manager.

WITNESS GUIA CADIZ
COMMERCIAL REAL ESTATE UNIT, WESTERN
6TH FLOOR, 595 BURRARD ST.
VANCOUVER, B.C. V7X 1L5

ADDRESS OF WITNESS

CUSTOMER SERVICE OFFICER

OCCUPATION OF WITNESS

FORM 13(SECTION 8(1), CONDOMINIUM ACT)

NEW DEVELOPMENT CERTIFICATE

I, MARTIN H. SCHULZE OF NEW WESTMINSTER, BRITISH COLUMBIA LAND SURVEYOR, HEREBY CERTIFY THE STRATA LOTS REPRESENTED ON THE STRATA PLAN OF LOT 243, False CREEK, PLAN LMP. CONSTITUTE A NEW DEVELOPMENT AND HAVE NOT, TO THE BEST OF MY KNOWLEDGE AND BELIEF, BEEN PREVIOUSLY OCCUPIED.
DATED AT NEW WESTMINSTER, BRITISH COLUMBIA, THIS 14th DAY OF Nov. 1994

ACCEPTED AS TO FORMS 1 AND 2

THIS 18 DAY OF November 1994

For. D. Wong
SUPERINTENDENT OF REAL ESTATE

STATUTORY DECLARATION

I, THE UNDERSIGNED DO SOLEMNLY DECLARE THAT:
1) I, THE UNDERSIGNED AM THE DULY AUTHORIZED AGENT OF THE OWNER/DEVELOPER
2) THE STRATA PLAN IS FOR RESIDENTIAL USE ONLY

I MAKE THIS SOLEMN DECLARATION CONSCIENTIOUSLY BELIEVING IT TO BE TRUE AND KNOWING THAT IT IS OF THE SAME FORCE AND EFFECT AS IF MADE UNDER OATH.

WAI YING FUNG

DECLARED BEFORE ME AT THE CITY OF VANCOUVER IN THE PROVINCE OF BRITISH COLUMBIA THIS 15TH DAY OF NOVEMBER 1994

A COMMISSIONER FOR TAKING AFFIDAVITS WITHIN THE PROVINCE OF BRITISH COLUMBIA
DEBORAH A. FAHY
BARRISTER AND SOLICITOR
STIKEMAN, ELLIOTT
SUITE 1900, PARK PLACE
666 BURRARD STREET
VANCOUVER, BRITISH COLUMBIA
V6C 2X8

B.C.L.S.
14th NOVEMBER, 1994
FILE: 2526-0
DWG.: 1257

www.BCStrataPlans.com

CONDOMINIUM ACT

STRATA PLAN LMS 1725

LOT No.	SHEET No.	FORM 1 SCHEDULE OF UNIT ENTITLEMENT	FORM 2 SCHEDULE OF INTEREST UPON DESTRUCTION	FORM 3 SCHEDULE OF VOTING RIGHTS
		UNIT ENTITLEMENT	INTEREST UPON DESTRUCTION	NUMBER OF VOTES
1	6,13	109	1,064	
2	6,13	117	1,168	
3	6,13	96	948	
4	6,13	117	1,144	
5	6,13	96	948	
6	6,13	117	1,144	
7	6,13	96	948	
8	6,14	154	1,580	
9	6,14	114	1,188	
10	6,14	124	1,292	
11	6,14	114	1,184	
12	6,14	124	1,292	
13	6,14	114	1,184	
14	6,14	124	1,256	
15	6,15	161	1,852	
16	6,15	114	1,244	
17	6,15	124	1,352	
18	6,15	114	1,216	
19	6,15	124	1,352	
20	6,15	114	1,216	
21	6,15	124	1,316	
22	6,16	161	1,688	
23	6,16	114	1,280	
24	6,16	124	1,388	
25	6,16	114	1,252	
26	6,16	124	1,388	
27	6,16	114	1,292	
28	6,16	124	1,352	
29	6,17	139	1,816	
30	6,17	108	1,292	
31	6,17	119	1,288	
32	6,17	119	1,388	
33	6,17	112	1,288	
34	6,17	119	1,364	
35	6,18	139	1,604	
36	6,18	101	1,256	
37	6,18	131	1,560	
38	6,18	100	1,208	
39	6,18	131	1,512	
40	6,18	100	1,184	
41	6,19	138	1,688	
42	6,19	114	1,384	
43	6,19	124	1,472	
44	6,19	114	1,328	
45	6,19	124	1,436	
46	6,20	148	1,796	
47	6,20	107	1,384	
48	6,20	114	1,344	
49	6,20	124	1,460	
50	6,21	136	1,792	
51	6,21	126	1,544	
52	6,21	98	1,208	
53	6,22	141	1,796	
54	6,22	105	1,328	
55	6,23	138	1,888	
56	6,13	111	948	
57	6,14	128	1,152	
58	6,14	90	720	
59	7,8,14	117	930	
60	8,14	92	745	

LOT No.	SHEET No.	FORM 1 SCHEDULE OF UNIT ENTITLEMENT	FORM 2 SCHEDULE OF INTEREST UPON DESTRUCTION	FORM 3 SCHEDULE OF VOTING RIGHTS
		UNIT ENTITLEMENT	INTEREST UPON DESTRUCTION	NUMBER OF VOTES
61	8,14	114	1,016	
62	7,14	95	914	
63	7,14	102	985	
64	6,15	128	1,213	
65	6,15	90	747	
66	7,8,15	117	965	
67	8,15	92	722	
68	8,15	114	1,058	
69	7,15	95	983	
70	7,15	102	1,044	
71	6,16	128	1,260	
72	6,16	90	770	
73	7,8,16	117	996	
74	8,16	92	790	
75	8,16	114	1,114	
76	7,16	95	1,088	
77	7,16	102	1,096	
78	6,17	123	1,253	
79	6,7,17	109	978	
80	8,17	113	994	
81	7,8,17	124	1,411	
82	7,17	110	1,215	
83	6,18	128	1,325	
84	6,7,18	111	1,057	
85	8,18	113	1,086	
86	7,8,18	124	1,426	
87	7,18	110	1,256	
88	6,19	128	1,420	
89	6,7,19	111	1,105	
90	8,19	113	1,134	
91	7,8,19	124	1,444	
92	7,19	110	1,296	
93	6,20	113	1,384	
94	6,20	135	1,634	
95	6,21	110	1,415	
96	6,21	130	1,645	
97	6,22	113	1,436	
98	6,22	135	1,759	
99	6,23	113	1,510	
100	6,23	135	1,798	
101	6,24	142	1,926	
102	6,24	117	1,588	
103	8,13	110	752	
104	8,13	101	806	
105	7,13	129	918	
106	7,13	125	918	
107	7,13,14	150	1,180	
108	8,14	107	796	
109	8,14	109	888	
110	7,14	127	1,038	
111	7,14	125	1,038	
112	6,15	126	842	
113	8,15	84	746	
114	8,15	107	826	
115	8,15	109	1,008	
116	7,15	127	1,180	
117	7,15	125	1,178	
118	7,15,16	149	1,276	
119	8,16	126	886	
120	8,16	84	756	

CONTINUED...

..... B.C.L.S.
14th NOVEMBER, 1994
FILE: 2526-0
DWG.: 1257 REV.: 1

www.BCStrataPlans.com

CONDOMINIUM ACT

STRATA PLAN LMS 1725

LOT No.	SHEET No.	FORM 1 SCHEDULE OF UNIT ENTITLEMENT	FORM 2 SCHEDULE OF INTEREST UPON DESTRUCTION	FORM 3 SCHEDULE OF VOTING RIGHTS
		UNIT ENTITLEMENT	INTEREST UPON DESTRUCTION	NUMBER OF VOTES
121	8,16	107	850	
122	8,16	109	1,088	
123	7,16	127	1,300	
124	7,16	125	1,288	
125	8,17	120	920	
126	8,17	122	1,178	
127	7,17	127	1,346	
128	7,17	125	1,330	
129	7,17	119	1,088	
130	8,18	120	942	
131	8,18	124	1,214	
132	7,18	127	1,394	
133	7,18	125	1,374	
134	7,18	119	1,126	
135	8,19	120	982	
136	8,19	124	1,258	
137	7,19	127	1,434	
138	7,19	125	1,410	
139	7,19	119	1,150	
140	8,20	120	1,014	
141	8,20	124	1,292	
142	7,20	127	1,464	
143	7,20	125	1,436	
144	7,20	119	1,172	
145	8,21	120	1,040	
146	8,21	124	1,320	
147	7,21	127	1,494	
148	7,21	125	1,462	
149	7,21	119	1,188	
150	8,22	120	1,060	
151	8,22	124	1,344	
152	7,22	127	1,518	
153	7,22	125	1,484	
154	7,22	119	1,204	
155	8,23	120	1,080	
156	8,23	124	1,368	
157	7,23	127	1,542	
158	7,23	125	1,506	
159	7,23	119	1,220	
160	8,24	120	1,096	
161	8,24	124	1,388	
162	7,24	127	1,558	
163	7,24	125	1,528	
164	7,24	119	1,244	
165	8,25	120	1,112	
166	8,25	124	1,408	
167	7,25	127	1,568	
168	7,25	125	1,538	
169	7,25	119	1,260	
170	8,26	120	1,128	
171	8,26	124	1,428	
172	7,26	127	1,578	
173	7,26	125	1,550	
174	7,26	119	1,276	
175	8,27	120	1,144	
176	8,27	124	1,444	
177	7,27	127	1,588	
178	7,27	125	1,562	
179	7,27	119	1,302	
180	8,28	120	1,182	

LOT No.	SHEET No.	FORM 1 SCHEDULE OF UNIT ENTITLEMENT	FORM 2 SCHEDULE OF INTEREST UPON DESTRUCTION	FORM 3 SCHEDULE OF VOTING RIGHTS
		UNIT ENTITLEMENT	INTEREST UPON DESTRUCTION	NUMBER OF VOTES
181	8,28	124	1,460	
182	7,28	127	1,596	
183	7,28	125	1,572	
184	7,28	119	1,324	
185	8,29	120	1,210	
186	8,29	124	1,476	
187	7,29	127	1,604	
188	7,29	125	1,582	
189	7,29	119	1,350	
190	8,30	120	1,230	
191	8,30	124	1,488	
192	7,30	127	1,612	
193	7,30	125	1,592	
194	7,30	119	1,370	
195	8,31	120	1,258	
196	8,31	124	1,500	
197	7,31	129	1,620	
198	7,31	128	1,600	
199	7,31	119	1,386	
200	8,32	120	1,282	
201	8,32	124	1,508	
202	7,32	127	1,628	
203	7,32	125	1,608	
204	7,32	119	1,398	
205	8,33	120	1,300	
206	8,33	124	1,516	
207	7,33	127	1,636	
208	7,33	125	1,616	
209	7,33	119	1,408	
210	8,34	120	1,318	
211	8,34	124	1,524	
212	7,34	127	1,644	
213	7,34	125	1,624	
214	7,34	119	1,414	
215	8,35	120	1,330	
216	8,35	124	1,532	
217	7,35	127	1,652	
218	7,35	125	1,632	
219	7,35	119	1,422	
220	8,36	120	1,338	
221	8,36	124	1,540	
222	7,36	127	1,658	
223	7,36	125	1,638	
224	7,36	119	1,430	
225	8,37	186	3,038	
226	7,37	222	3,612	
227	7,8,37	204	3,212	
228	8,38	186	3,068	
229	7,38	222	3,648	
230	7,8,38	204	3,258	
231	8,39	188	3,084	
232	7,39	222	3,668	
233	7,8,39	206	3,288	
234	7,8,40	490	8,284	
235	8,41,42	217	3,800	
236	7,41,42,43	343	5,698	
237	7,8,41,42	270	4,386	
AGGREGRATE		30,000	342,520	

MJS, B.C.L.S.
14th NOVEMBER, 1994
FILE: 2526-0
DWG: 1257 REV: 1

www.BCStrataPlans.com

STRATA PLAN LMS 1725

SECTION A–A

5m 0 5 10 20m

SCALE: 1 : 250

NOTE:

FLOORS 4, 14, 24, AND 34 HAVE BEEN OMITTED FROM CONSECUTIVE NUMBERING

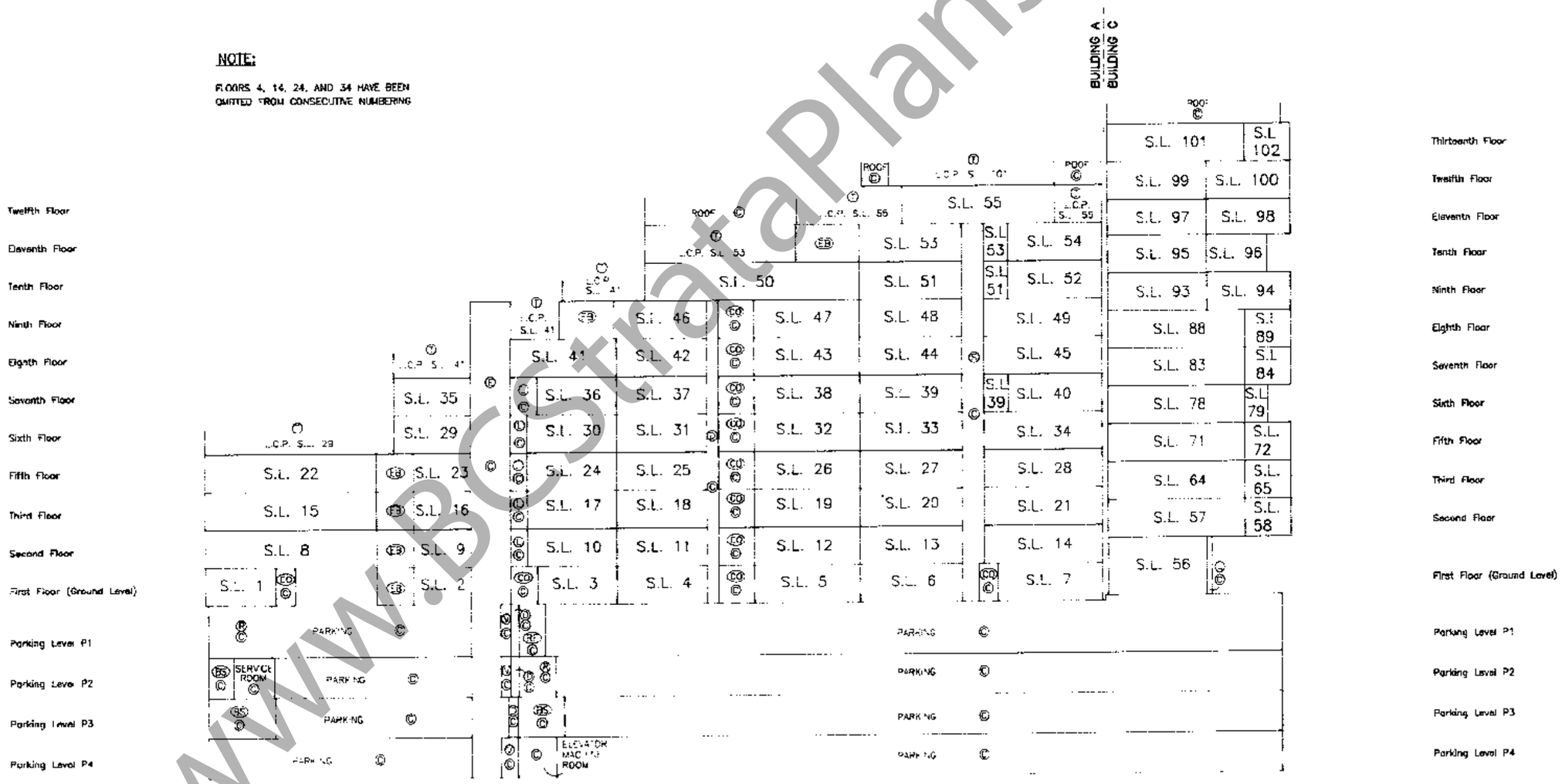

www.BCStrataPlans.com

MHS, B.C.L.S.
14th NOVEMBER, 1994

FILE: 2526–0
DWG.: 1257

STRATA PLAN LMS 1725

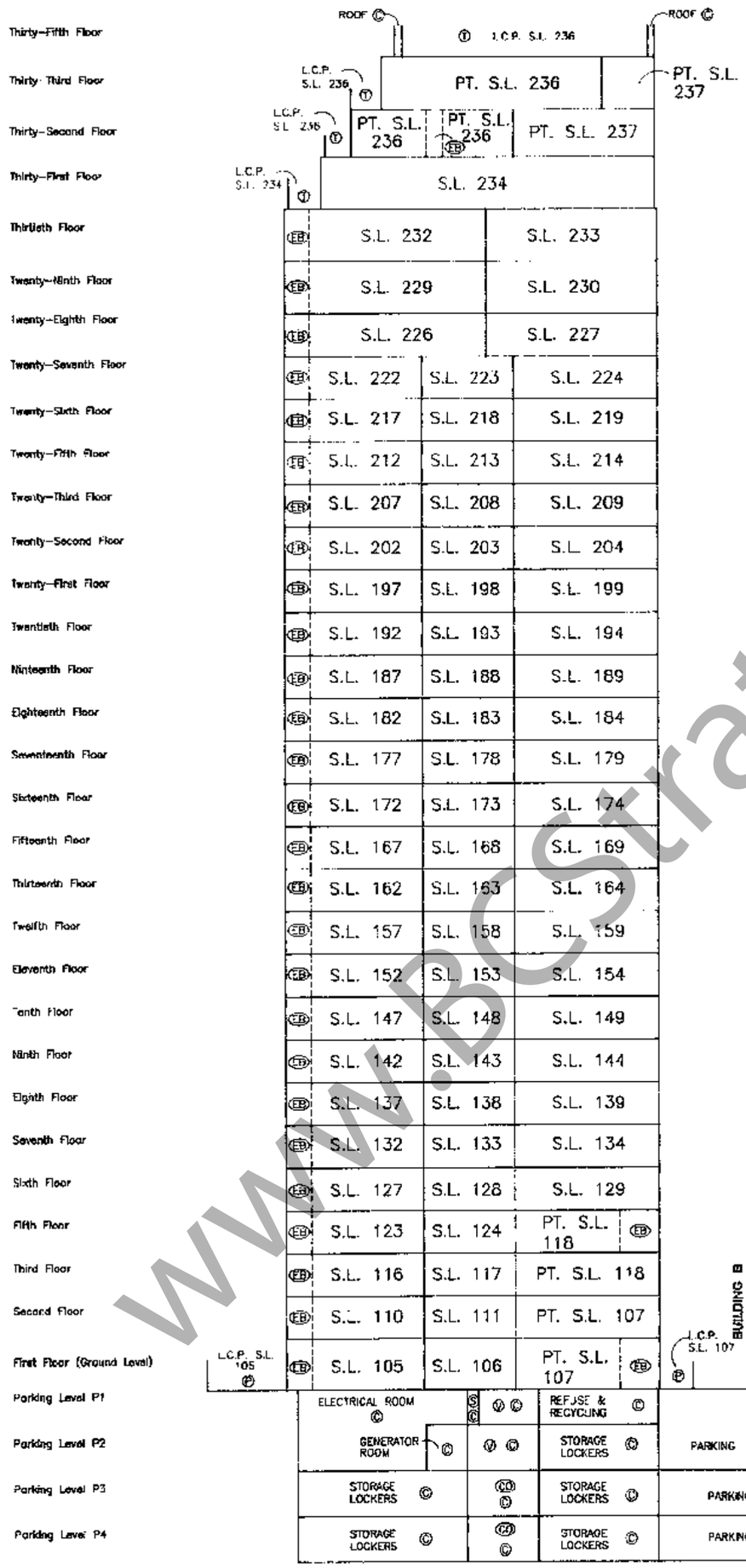

SECTION B–B

SCALE: 1 : 250

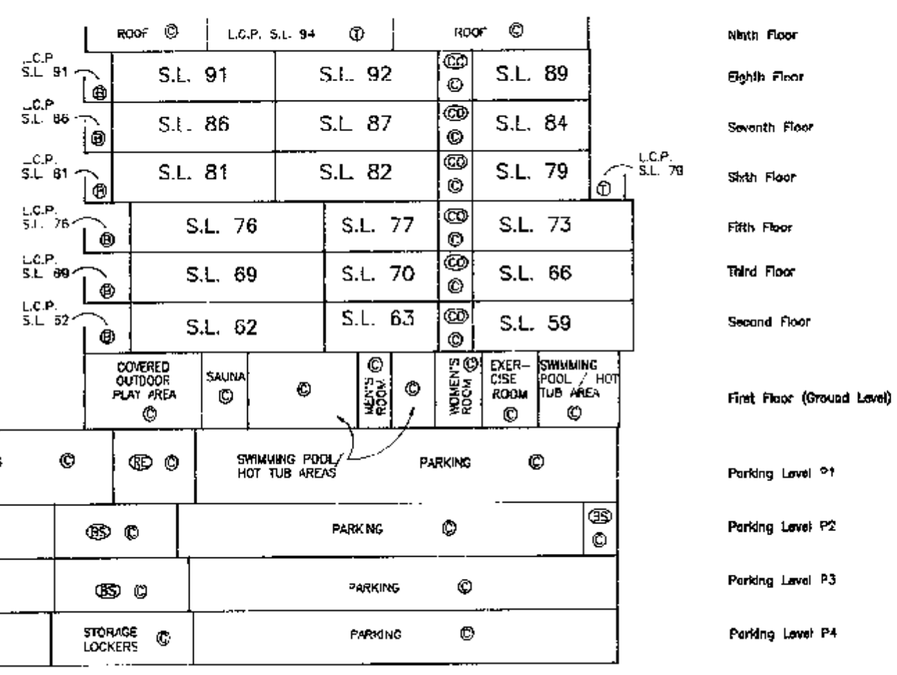

NOTE:

FLOORS 4, 14, 24, AND 34 HAVE BEEN OMITTED FROM CONSECUTIVE NUMBERING

MJS, B.C.L.S.
14th NOVEMBER, 1994

FILE: 2526–0
DWG.: 1257

www.BCStrataPlans.com

STRATA PLAN LMS 1725

SECTION C–C



SCALE: 1 : 250

NOTE:

FLOORS 4, 14, 24, AND 34 HAVE BEEN OMITTED FROM CONSECUTIVE NUMBERING

B.C.L.S.

14th NOVEMBER, 1994

FILE: 2526–0

DWG.: 1257

www.BCStrataPlans.com

STRATA PLAN LMS 1725

PARKING LEVEL P4

5m 0 5 10 20m

SCALE: 1 : 250

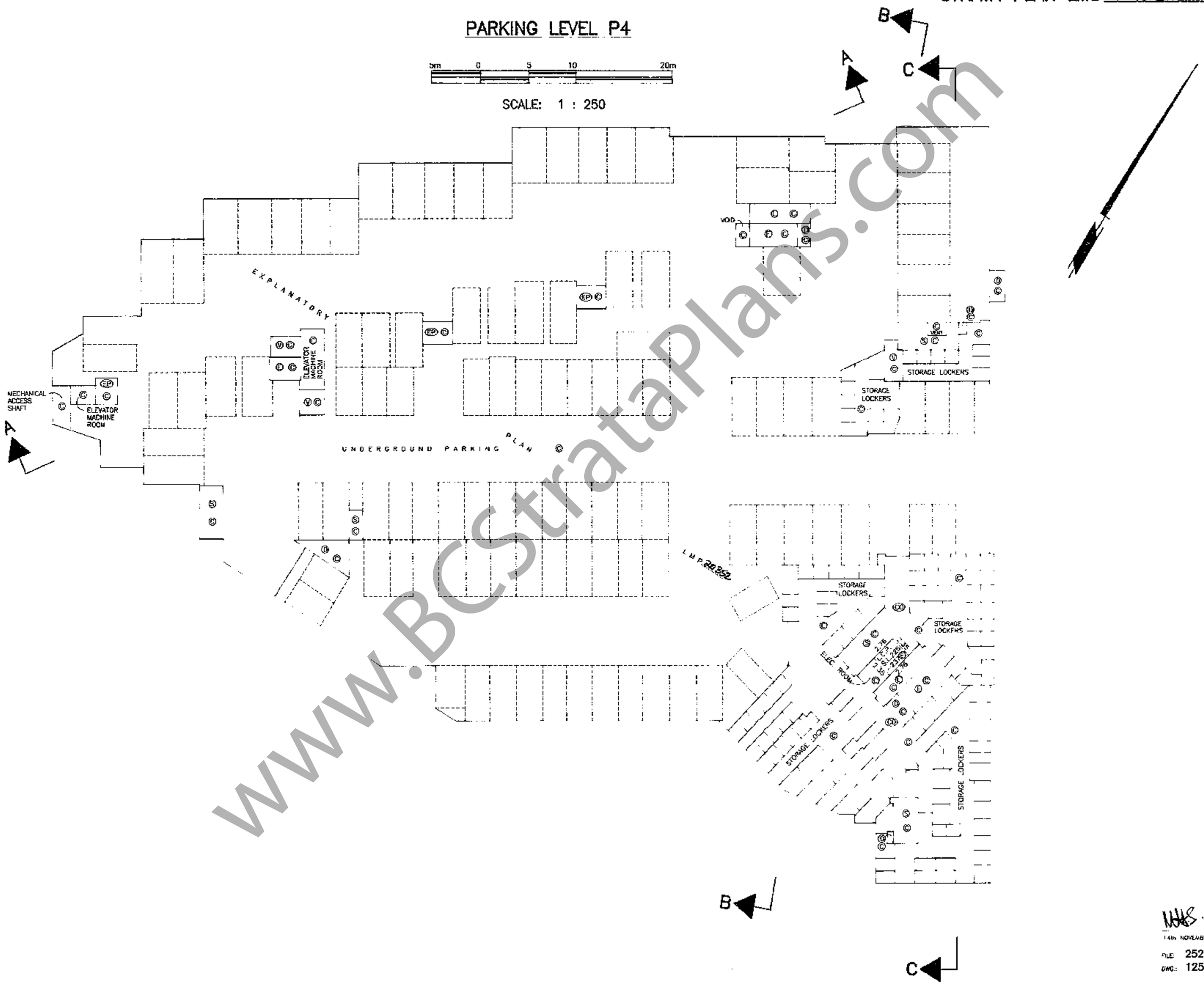

B.C.L.S.
14th NOVEMBER, 1994
FILE: 2526-0
DWG.: 1257

www.BCStrataPlans.com

STRATA PLAN LMS 1725

PARKING LEVEL P3

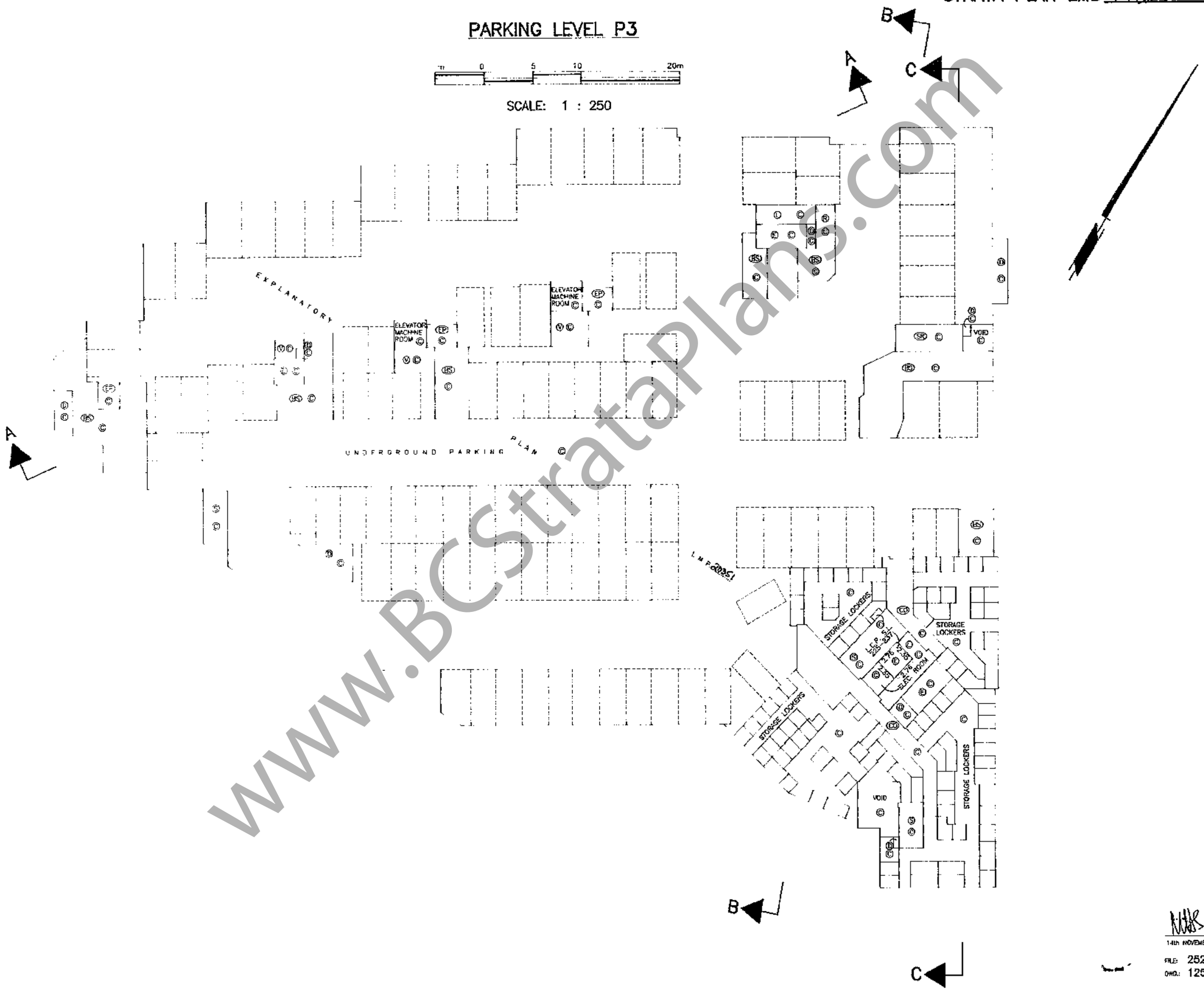

www.BCStrataPlans.com

, B.C.L.S.
14th NOVEMBER, 1984

FILE: 2526-0
DWG.: 1257

STRATA PLAN LMS 1725

PARKING LEVEL P2

2m 0 5 10 20m

SCALE: 1 : 250

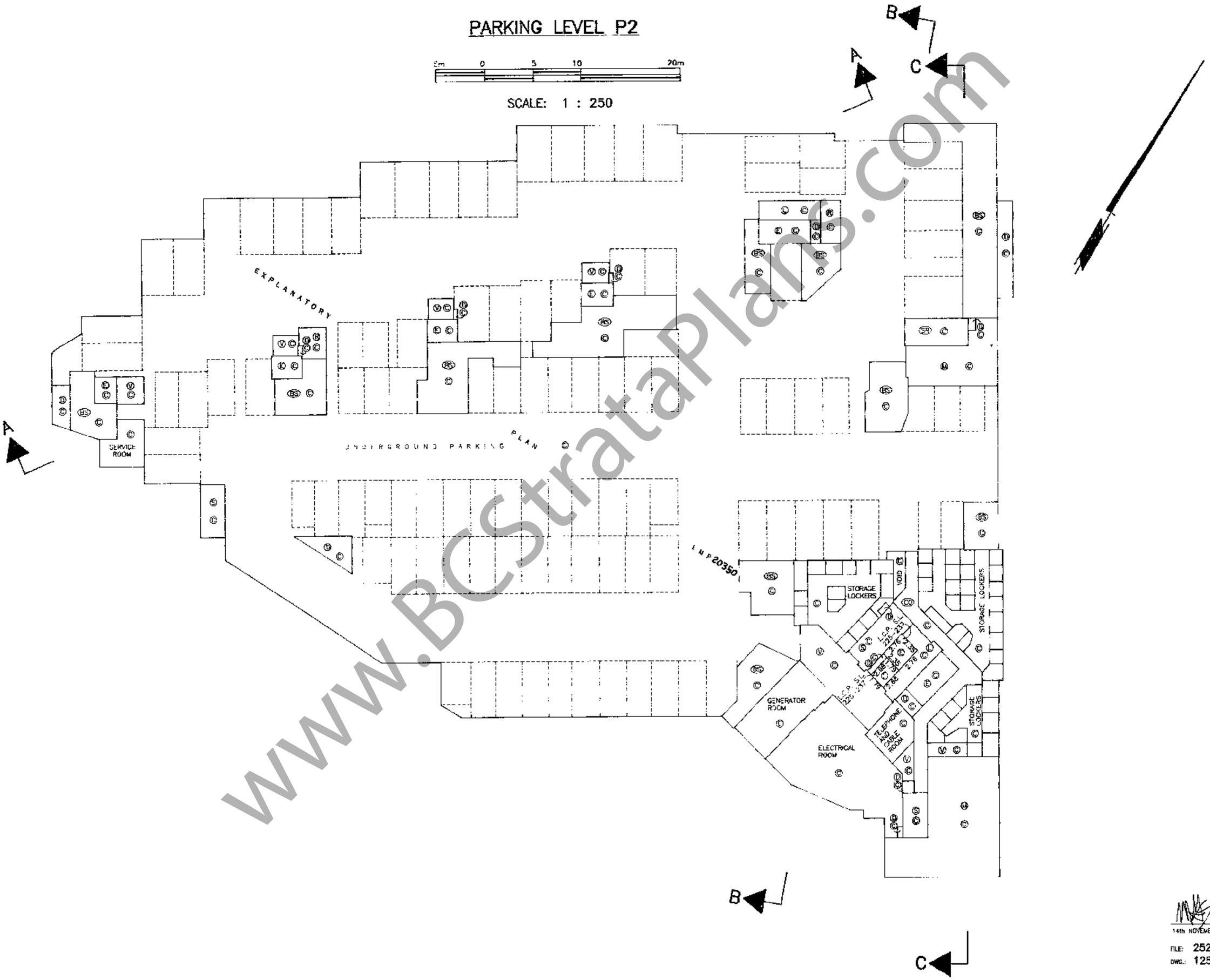

B.C.L.S.
14th NOVEMBER, 1994

FILE: 2526-D
DWG.: 1257

www.BCStrataPlans.com

STRATA PLAN LMS 1725

PARKING LEVEL P1

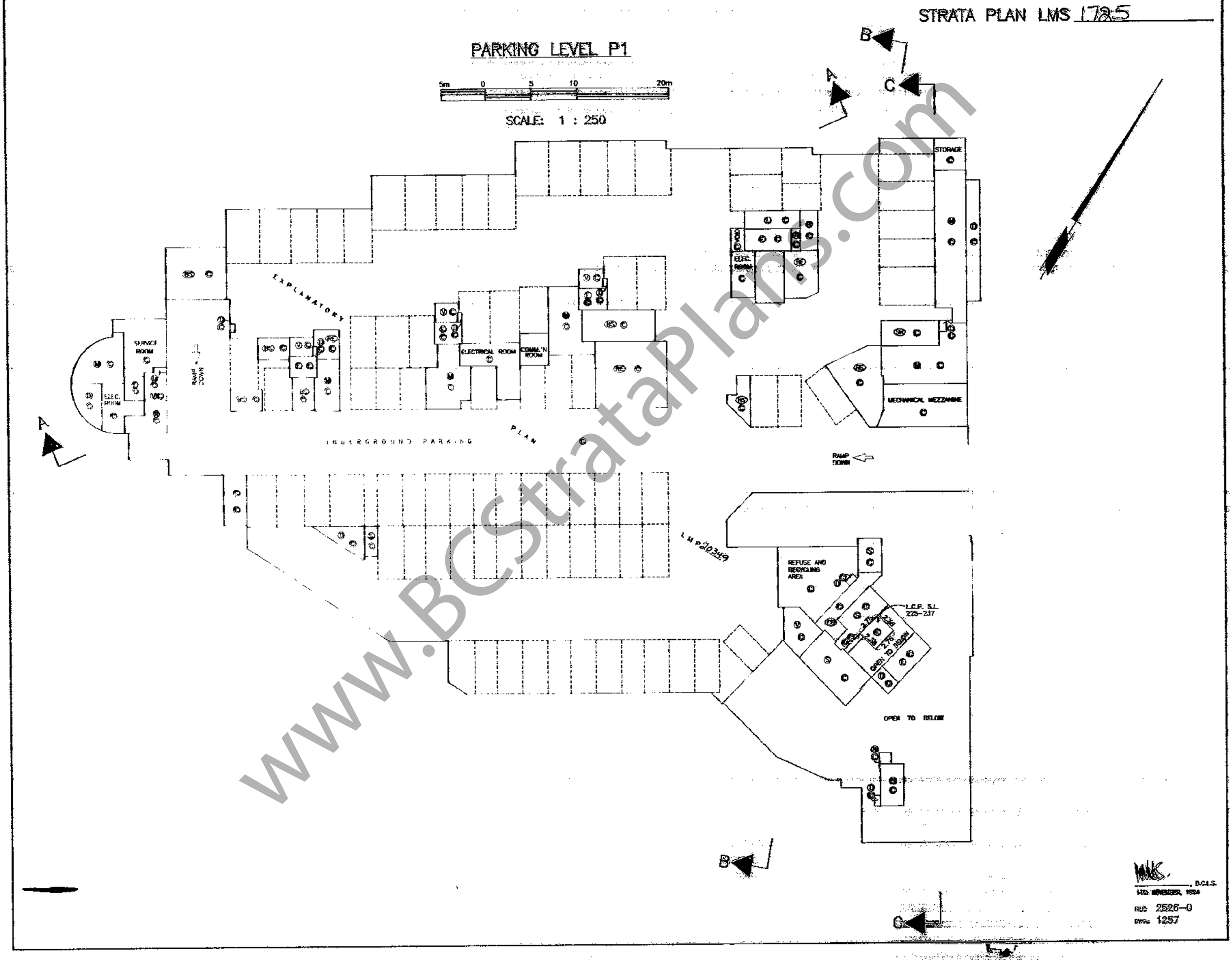

www.BCStrataPlans.com

STRATA PLAN LMS 1725

FIRST FLOOR

5m 0 5 10 20m

SCALE: 1 : 250

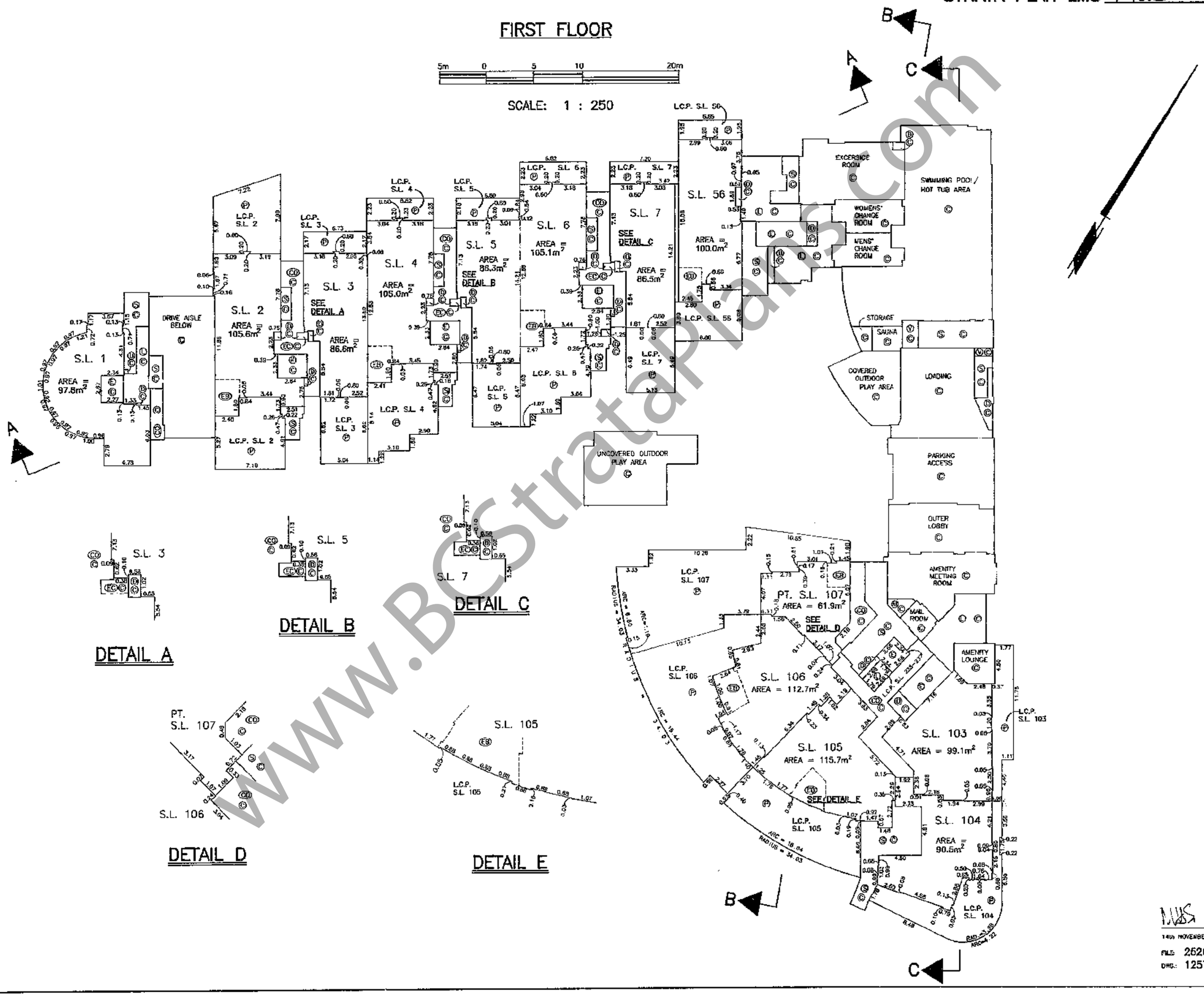

, B.C.L.S.
14th NOVEMBER, 1994
FILE: 2626-0
DWG.: 1257

www.BCStrataPlans.com

STRATA PLAN LMS 1725

SECOND FLOOR

SCALE: 1 : 250

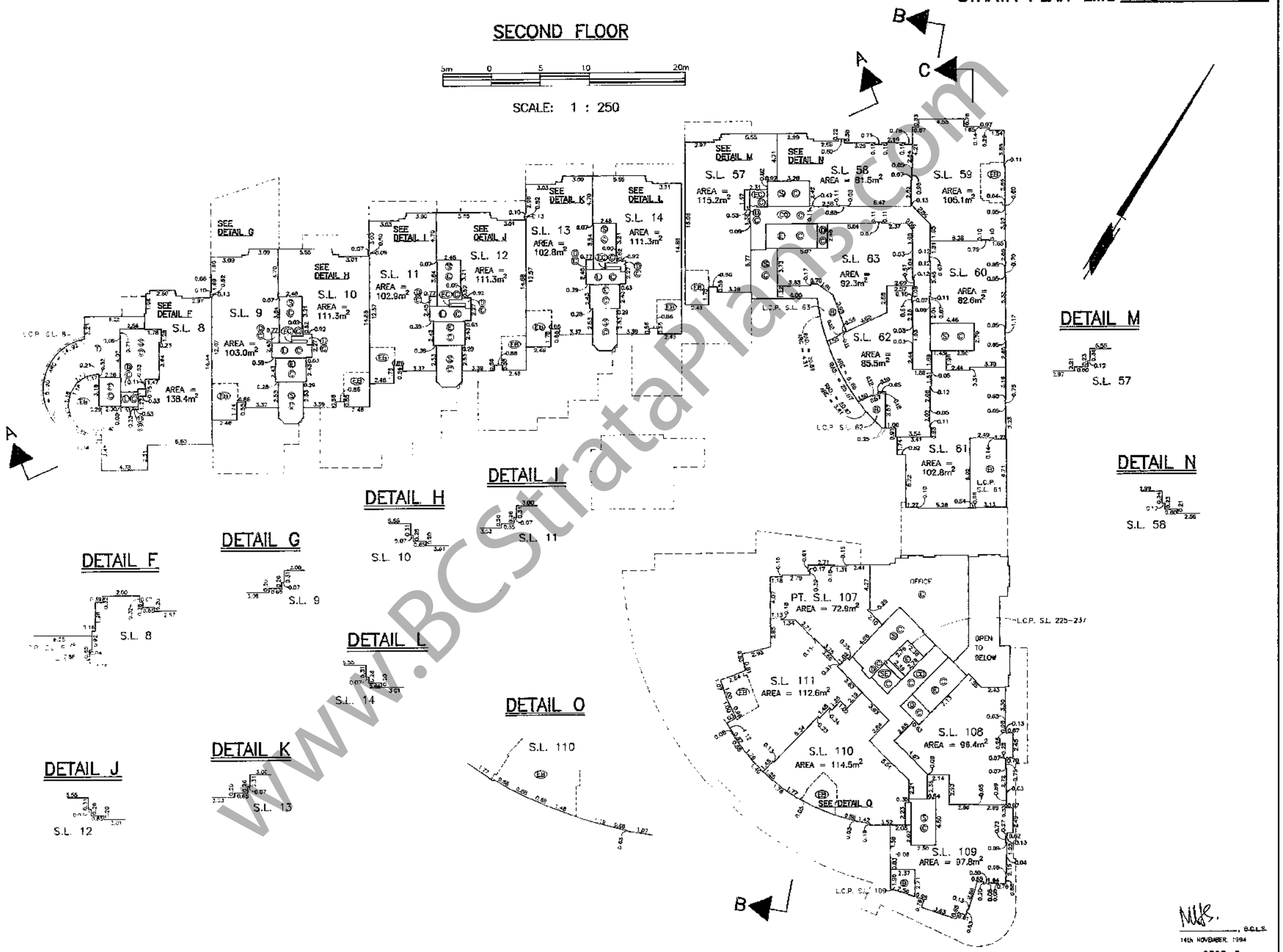

, B.C.L.S.
14th NOVEMBER, 1994
FILE: 2526-0
DWG: 1257

www.BCStrataPlans.com

STRATA PLAN LMS 1725

THIRD FLOOR

5m 0 5 10 20m

SCALE: 1 : 250

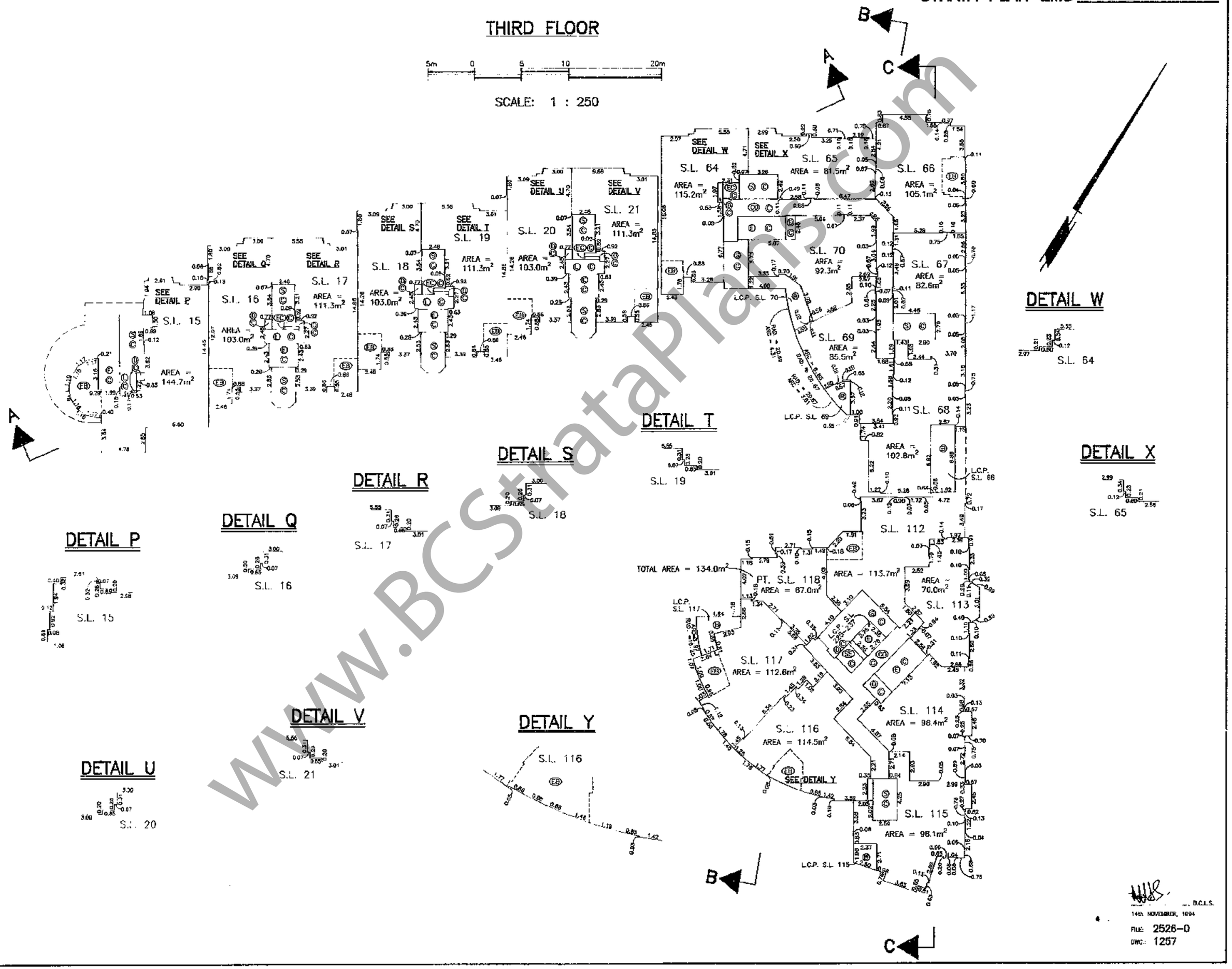

B.C.L.S.
14th NOVEMBER, 1994
FILE: 2526-0
DWG.: 1257

www.BCStrataPlans.com

STRATA PLAN LMS 1725

FIFTH FLOOR

5m 0 5 10 20m

SCALE: 1 : 250

NOTE:
FOURTH FLOOR HAS BEEN OMITTED FROM CONSECUTIVE NUMBERING.

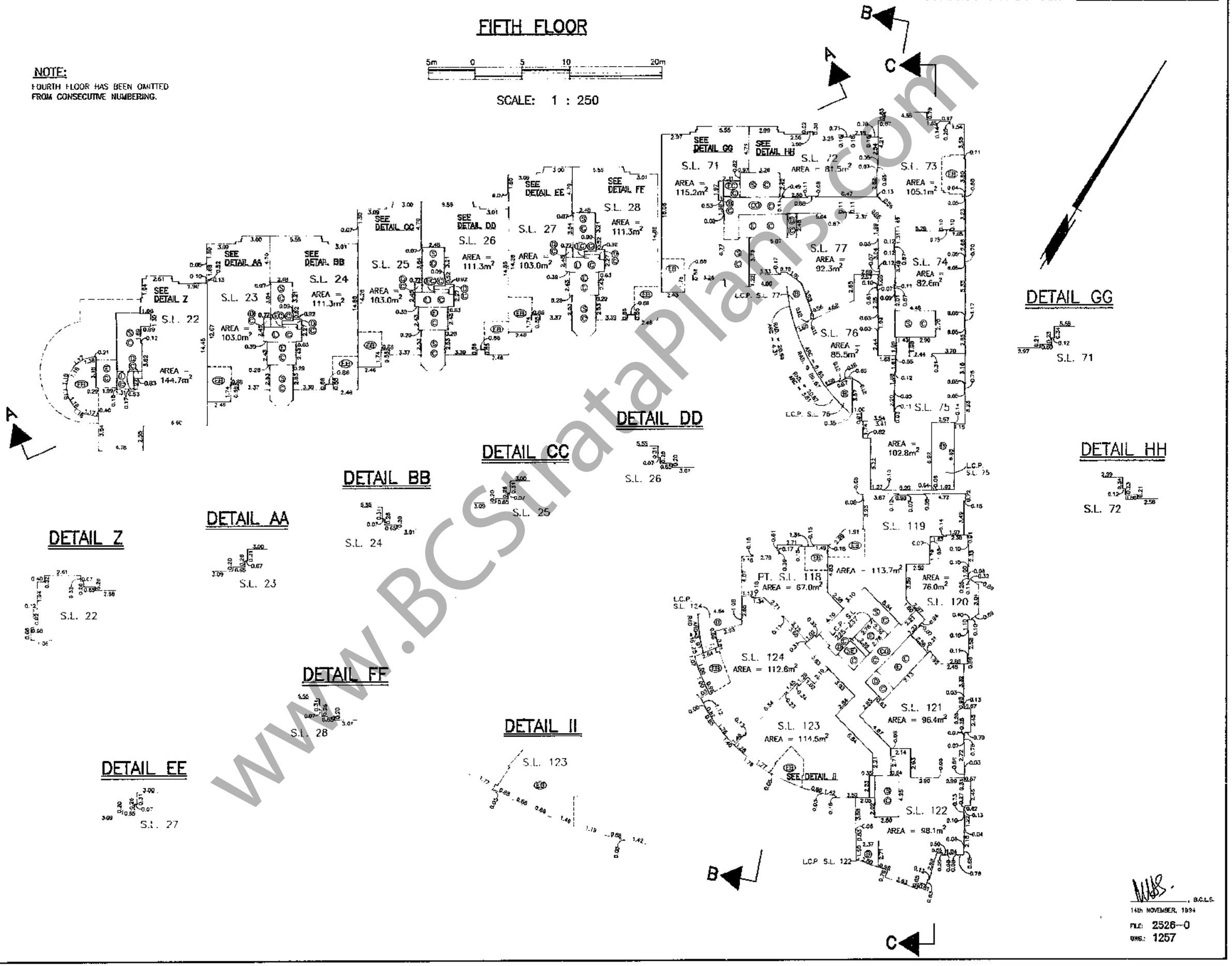

, B.C.L.S.
14th NOVEMBER, 1994
FILE: 2526-0
DWG.: 1257

www.BCStrataPlans.com

STRATA PLAN LMS 1725

SIXTH FLOOR

5m 0 5 10 20m

SCALE: 1 : 250

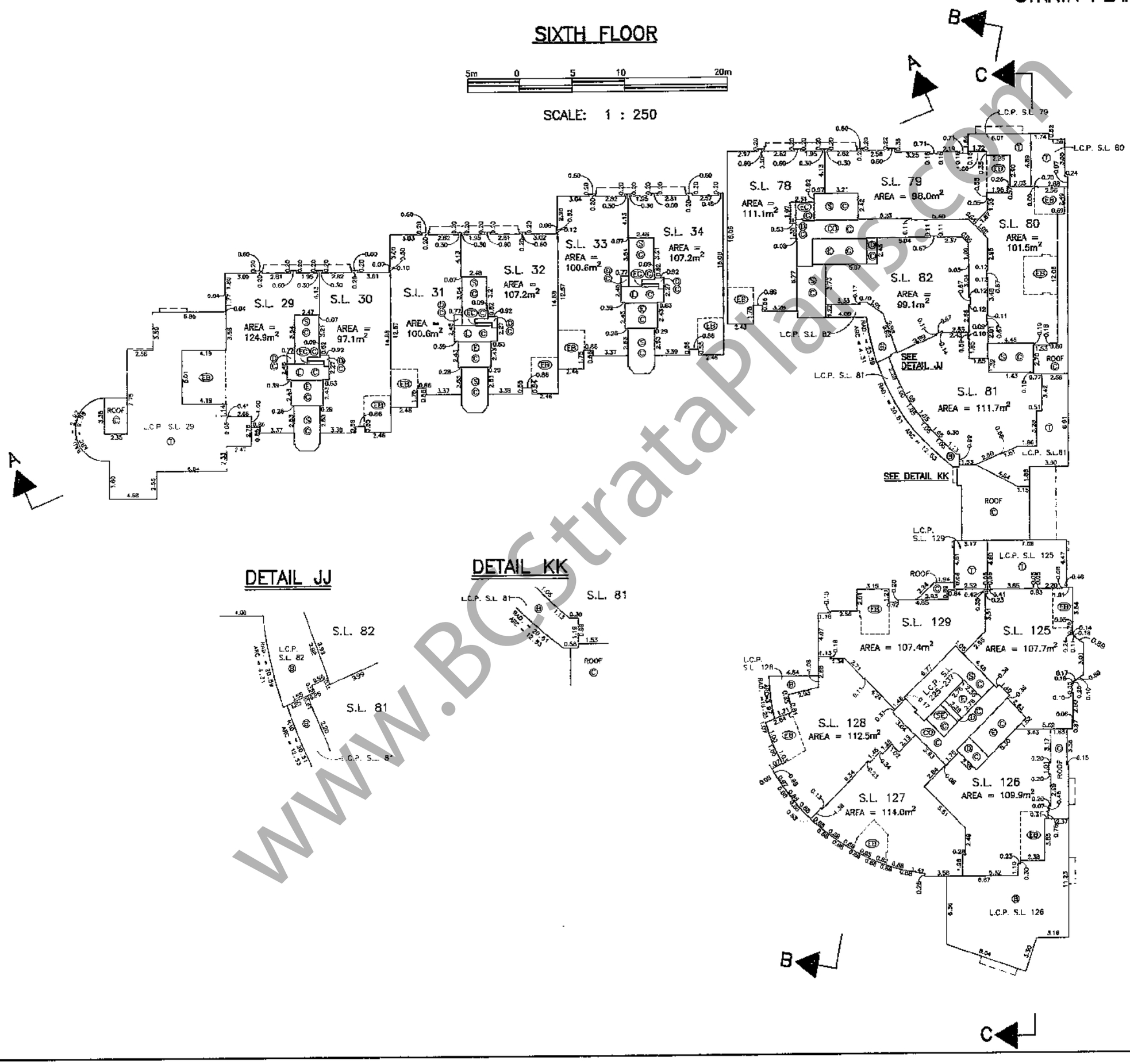

DETAIL JJ

DETAIL KK

www.BCStrataPlans.com

, B.C.L.S.
14th NOVEMBER, 1994
FILE: 2526-0
DWG.: 1257

STRATA PLAN LMS 1725

SEVENTH FLOOR

5m 0 5 10 20m

SCALE: 1 : 250

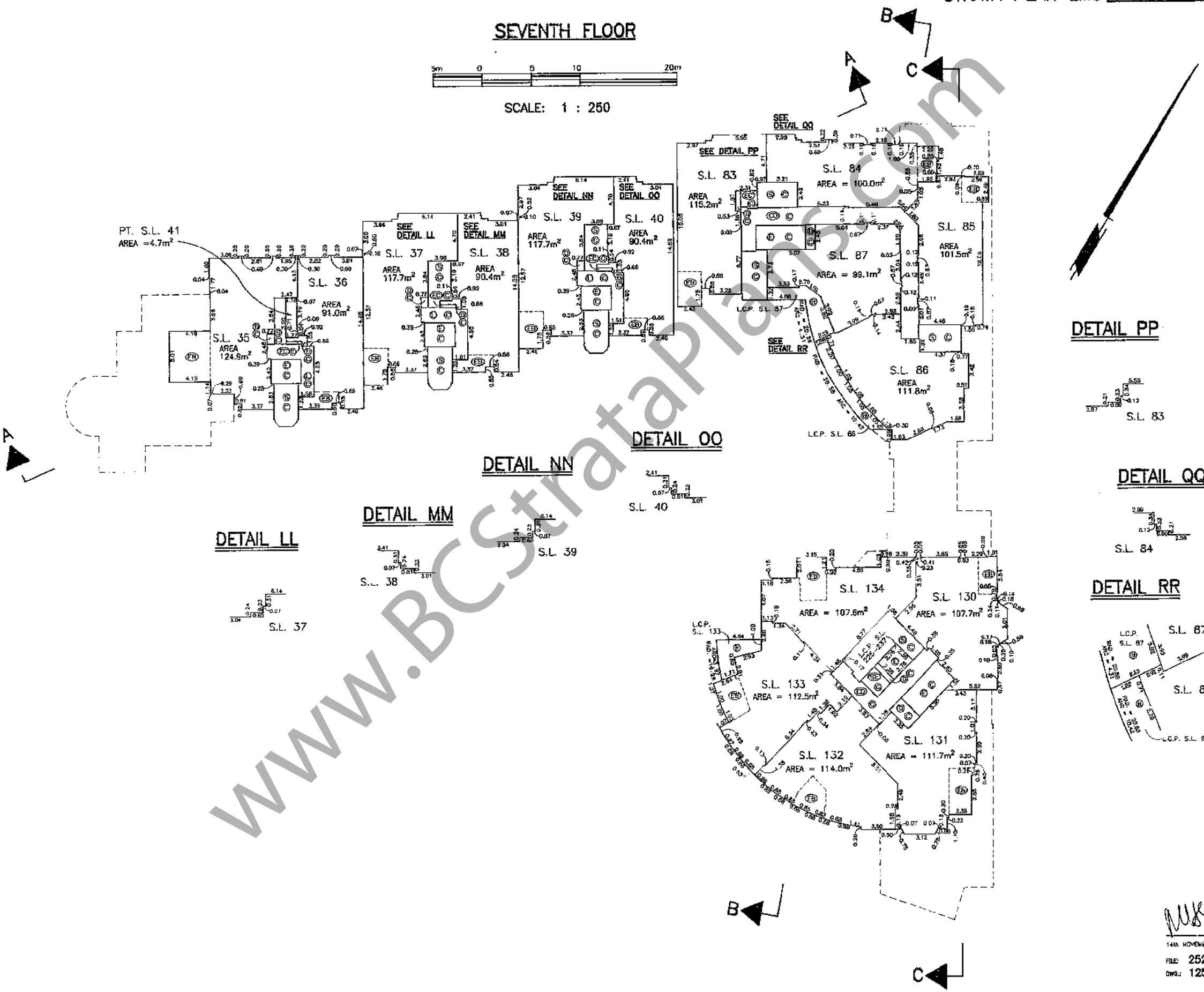

B.C.L.S.
14th NOVEMBER, 1994
FILE: 2526-0
DWG.: 1257

www.BCStrataPlans.com

STRATA PLAN LMS 1725

EIGHTH FLOOR

5m 0 5 10 20m

SCALE: 1 : 250

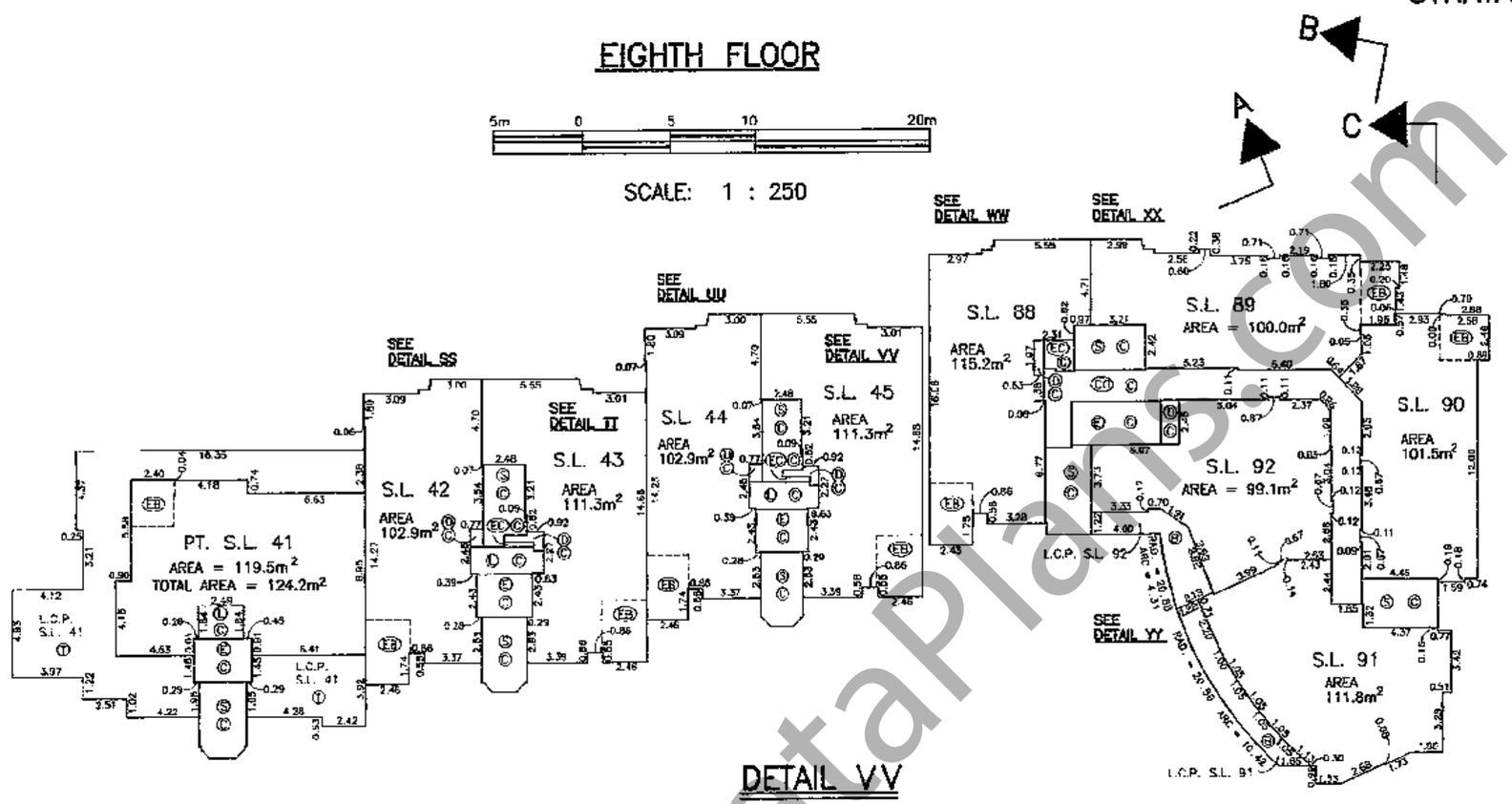

DETAIL WW

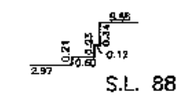

DETAIL VV

DETAIL UU

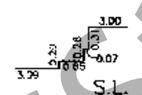

DETAIL TT

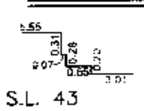

DETAIL SS

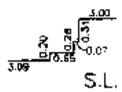

DETAIL XX

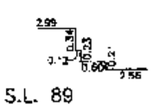

DETAIL YY

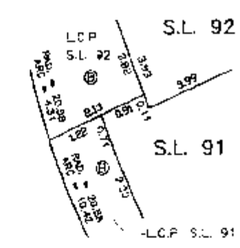

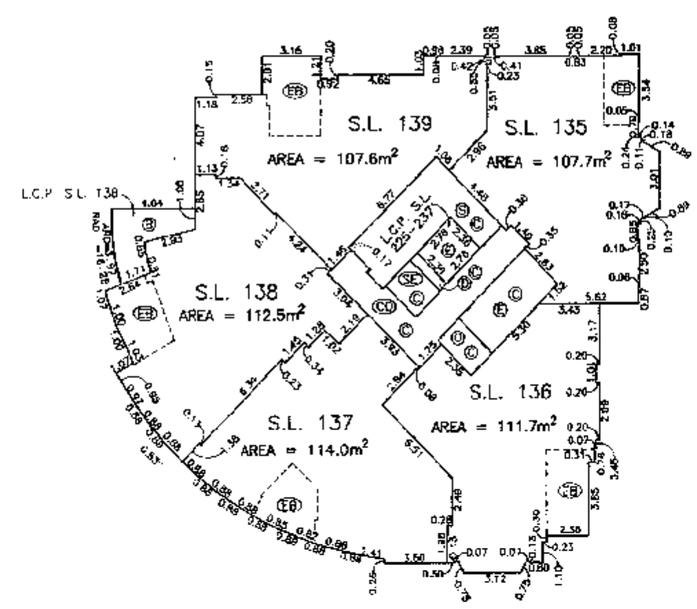

NLS
B.C.L.S.
14th NOVEMBER, 1994
FILE: 2526-0
DWG.: 1257

www.BCStrataPlans.com

STRATA PLAN LMS 1725

NINTH FLOOR

5m 0 5 10 20m

SCALE: 1 : 250

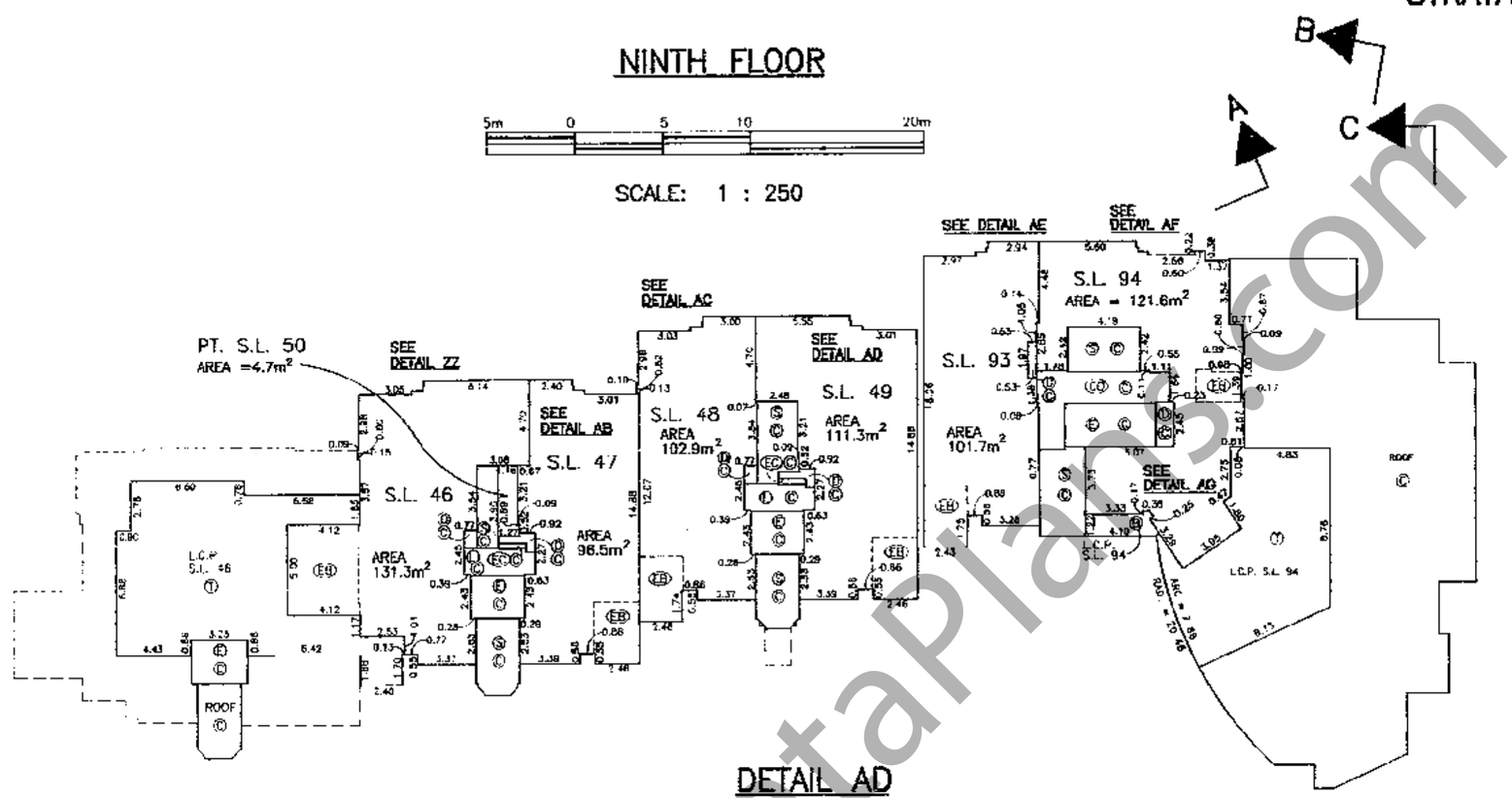



DETAIL AE

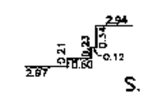

DETAIL AF

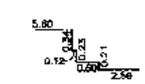

DETAIL AG

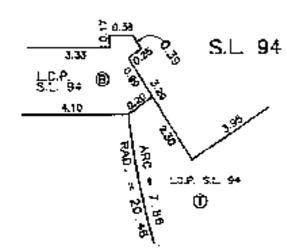

DETAIL AD

DETAIL AC

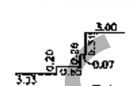

DETAIL AB

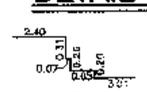

DETAIL ZZ

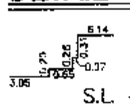

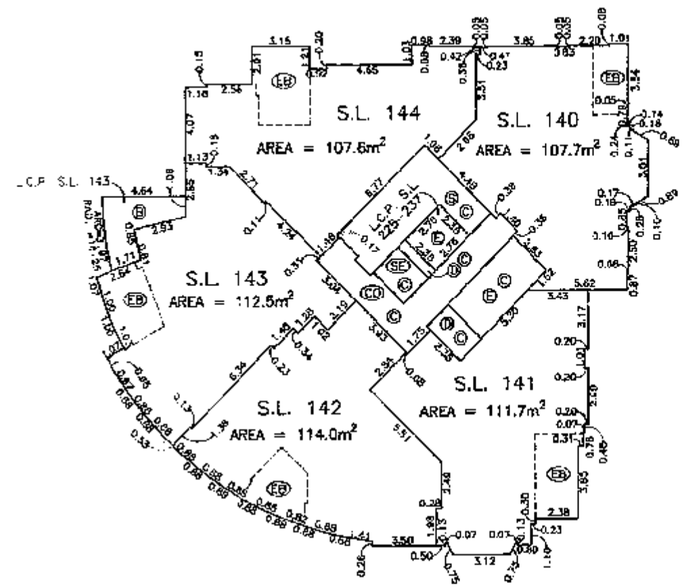

MLS, B.C.L.S.
14th NOVEMBER, 1994
FILE: 2526-0
DWG.: 1257

www.BCStrataPlans.com

STRATA PLAN LMS 1725

TENTH FLOOR

5m 0 5 10 20m

SCALE: 1 : 250

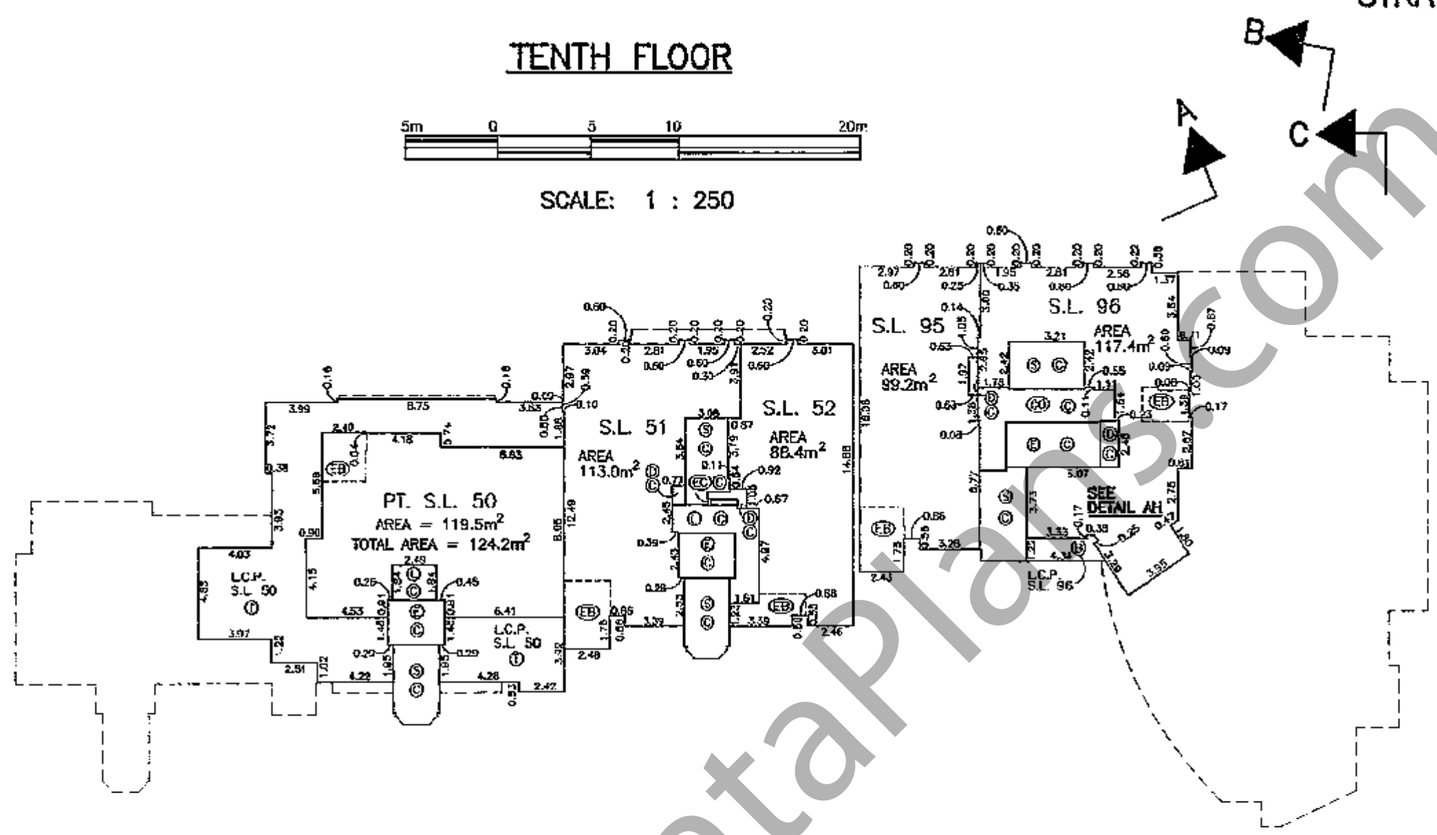

DETAIL AH

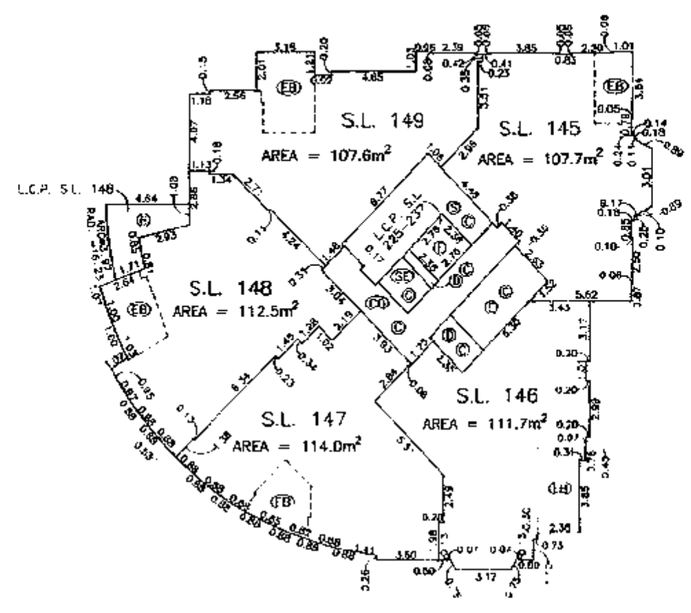

B.C.L.S.
14th NOVEMBER, 1994
FILE: 2526-0
DWG.: 1257

www.BCStrataPlans.com

STRATA PLAN LMS 1725

ELEVENTH FLOOR

5m 0 5 10 20m

SCALE: 1 : 250

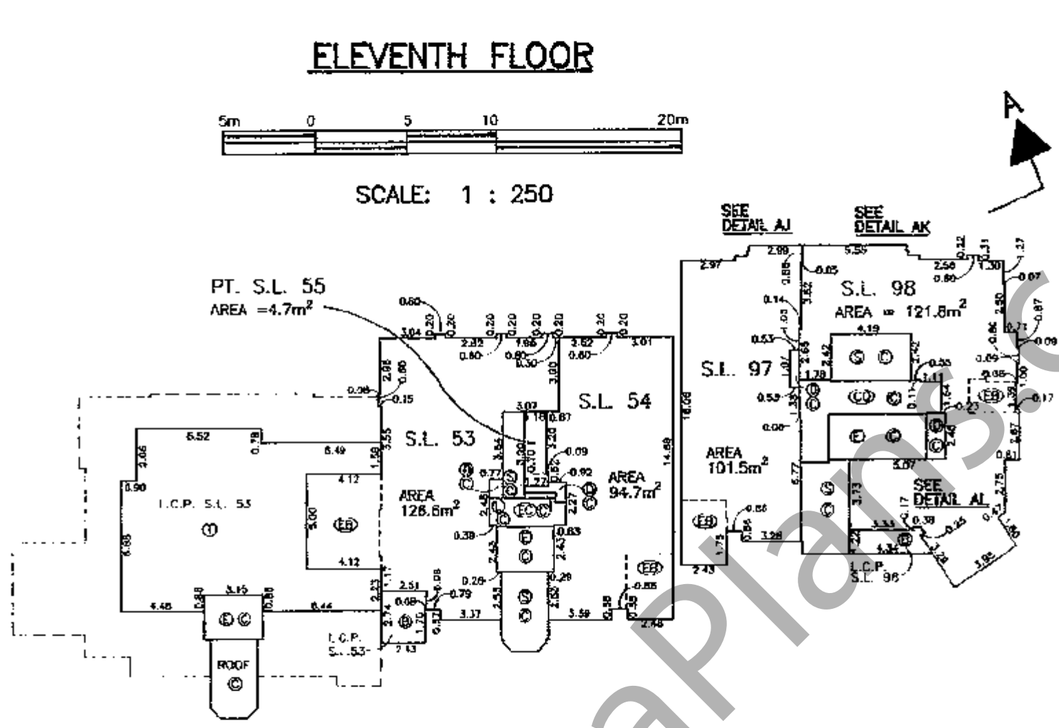

DETAIL AL

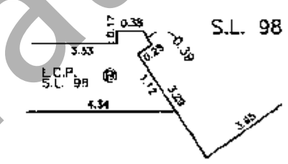

DETAIL AK

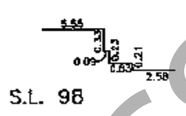

DETAIL AJ

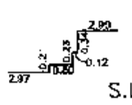

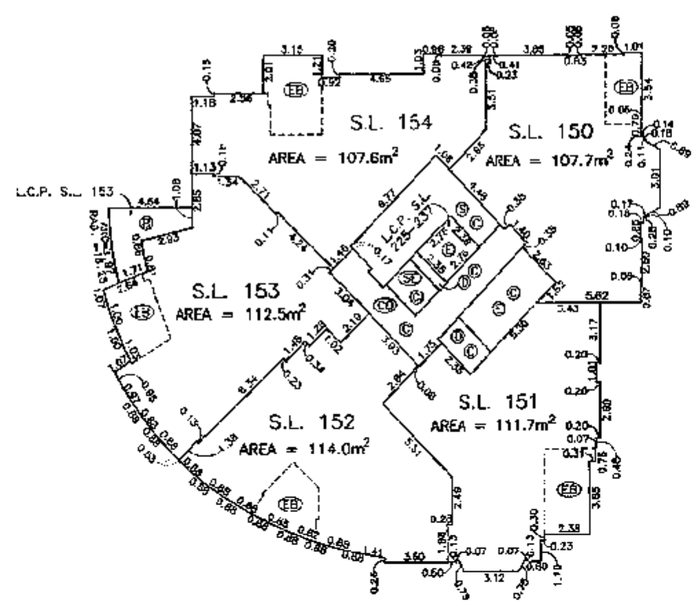

B.C.L.S.

14th NOVEMBER, 1994

FILE: 2526-0

DWG.: 1257

www.BCStrataPlans.com

STRATA PLAN LMS 1725

TWELFTH FLOOR

5m 0 5 10 20m

SCALE: 1 : 250

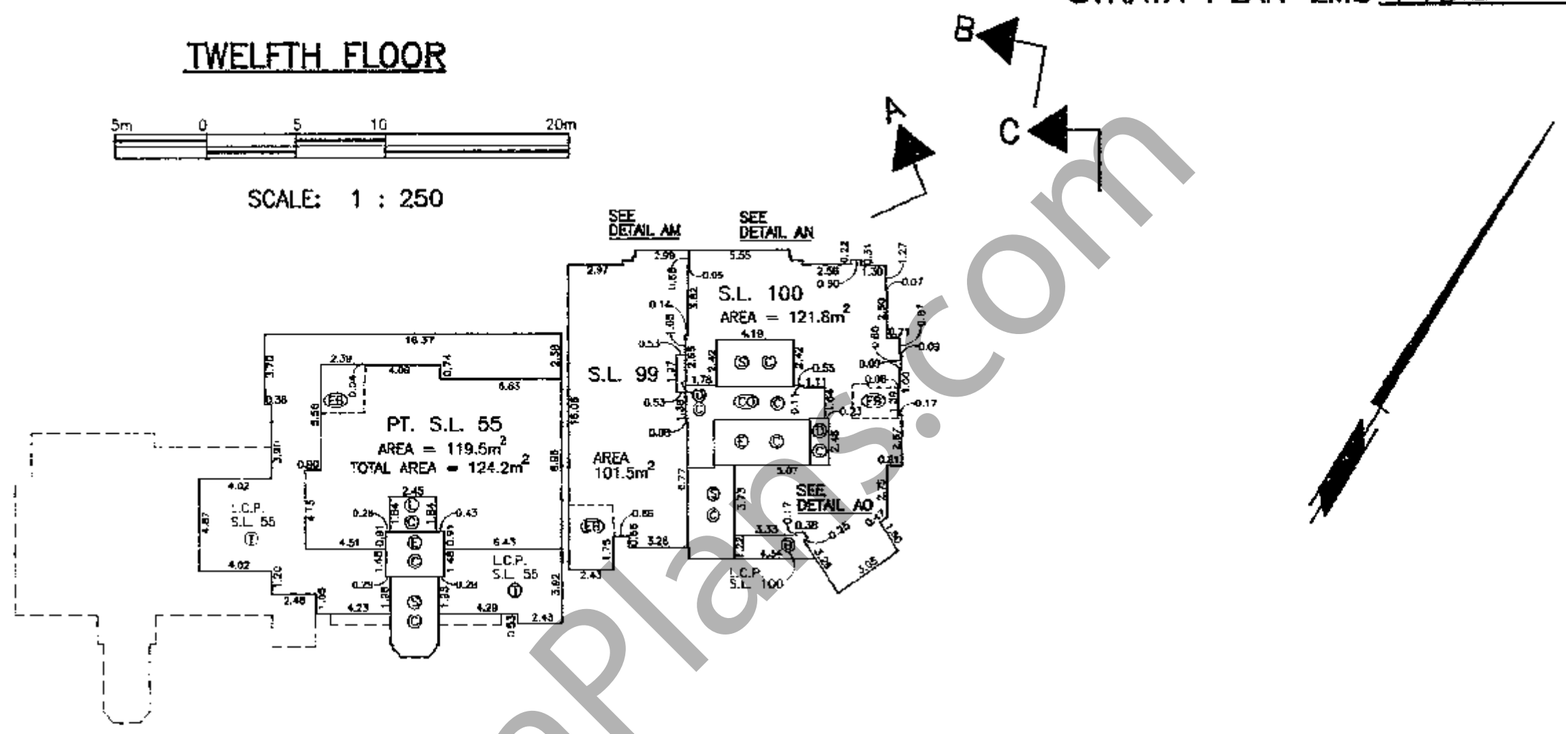

DETAIL AO



DETAIL AN

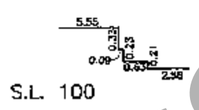

DETAIL AM

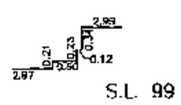

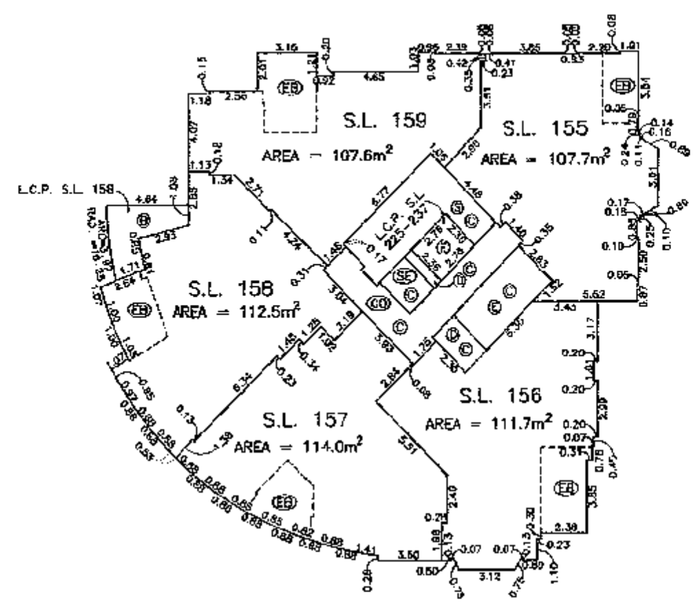

, B.C.L.S.
14th NOVEMBER, 1994
FILE: 2526-0
DWG.: 1257

www.BCStrataPlans.com

STRATA PLAN LMS 1725

THIRTEENTH FLOOR

5m 0 5 10 20m

SCALE: 1 : 250

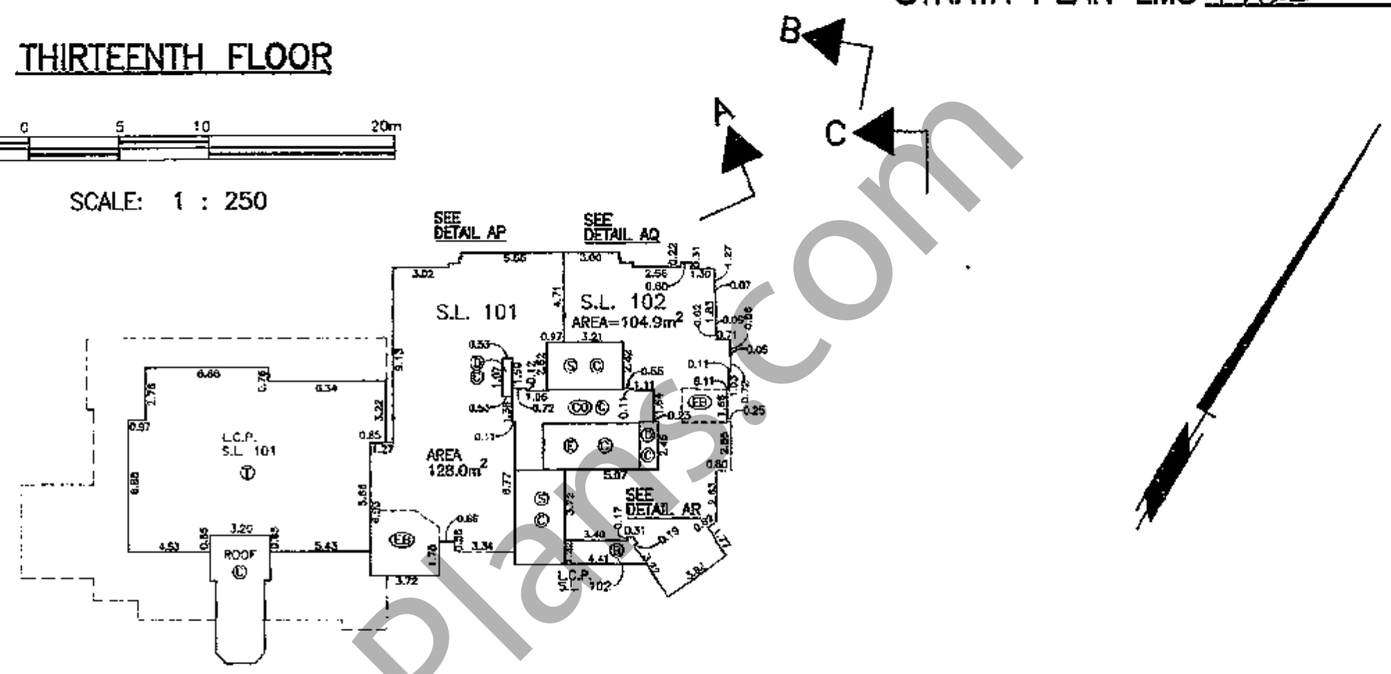

DETAIL AR

DETAIL AP

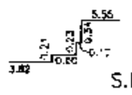

DETAIL AQ

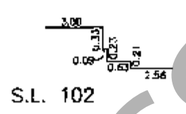

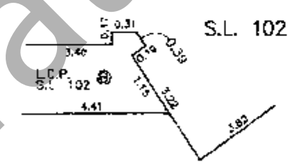

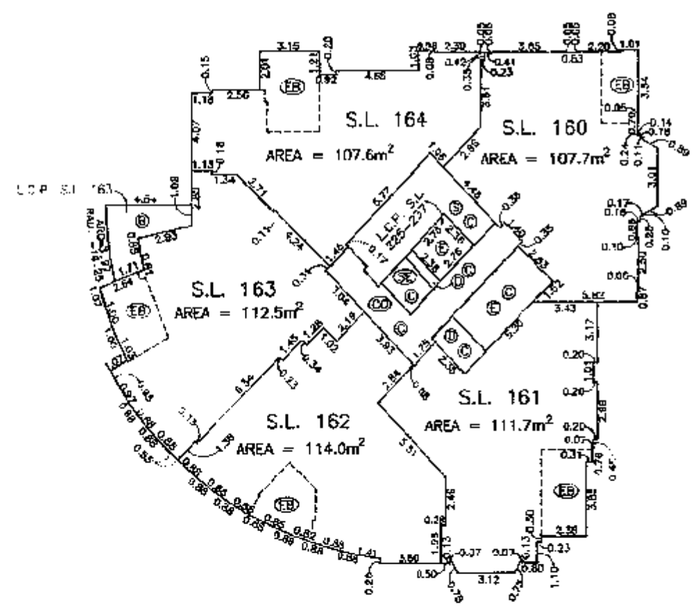

B.C.L.S.

14th NOVEMBER, 1964

FILE: 2526-0

DWG.: 1257

www.BCStrataPlans.com

STRATA PLAN LMS 1725

FIFTEENTH FLOOR

5m 0 5 10 20m

SCALE: 1 : 250

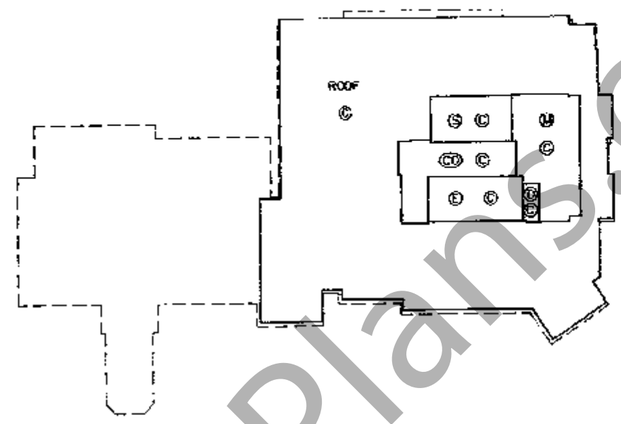

NOTE:

FOURTEENTH FLOOR HAS BEEN OMITTED FROM CONSECUTIVE NUMBERING.

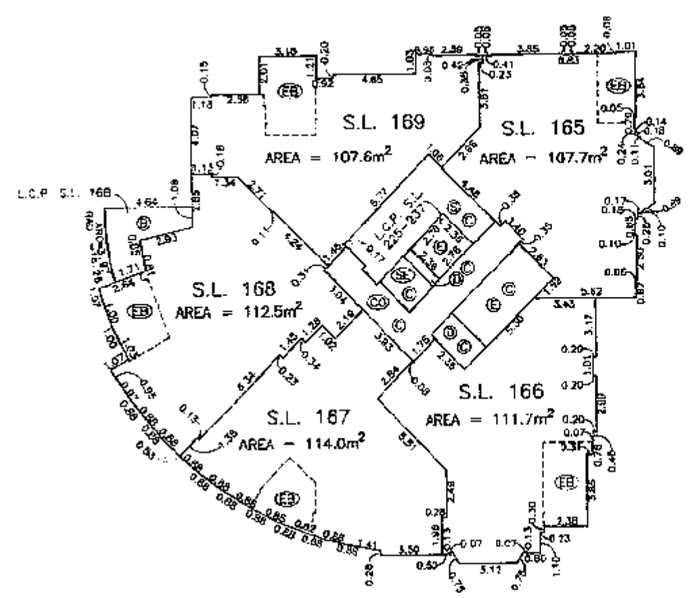

B.C.L.S.

14th NOVEMBER, 1994

FILE: 2526-0

DWG.: 1257

www.BCStrataPlans.com

STRATA PLAN LMS 1725

SIXTEENTH FLOOR

5m 0 5 10 20m

SCALE: 1 : 250

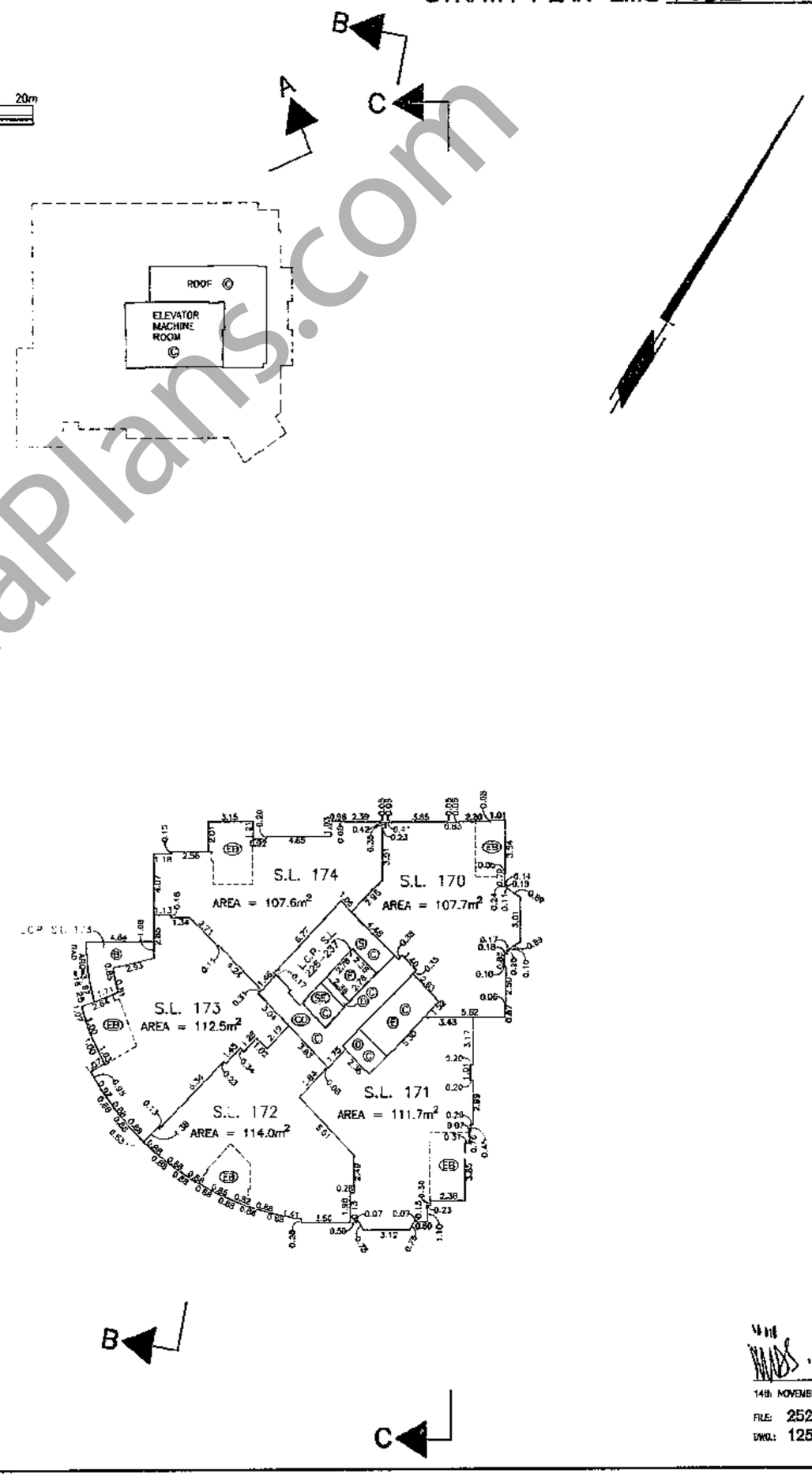

B.C.L.S.

14th NOVEMBER, 1994

FILE: 2526-0

DWG.: 1257

www.BCStrataPlans.com

STRATA PLAN LMS 1725

SEVENTEENTH FLOOR

5m 0 5 10 20m

SCALE: 1 : 250

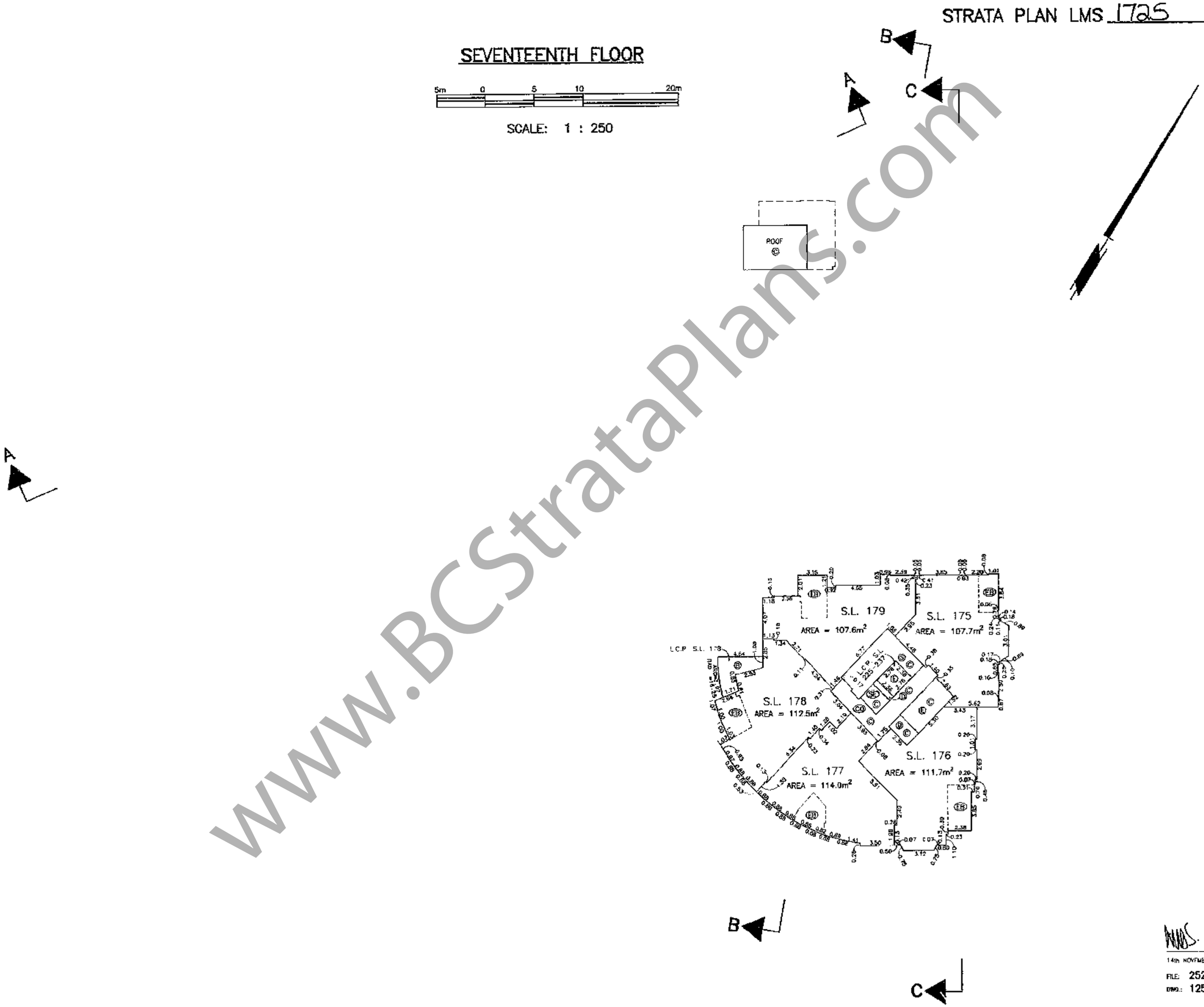

B.C.L.S.

14th NOVEMBER, 1994

FILE: 2526-0

DWG.: 1257

www.BCStrataPlans.com

STRATA PLAN LMS 1725

EIGHTEENTH FLOOR

5m 0 5 10 20m

SCALE: 1 : 250

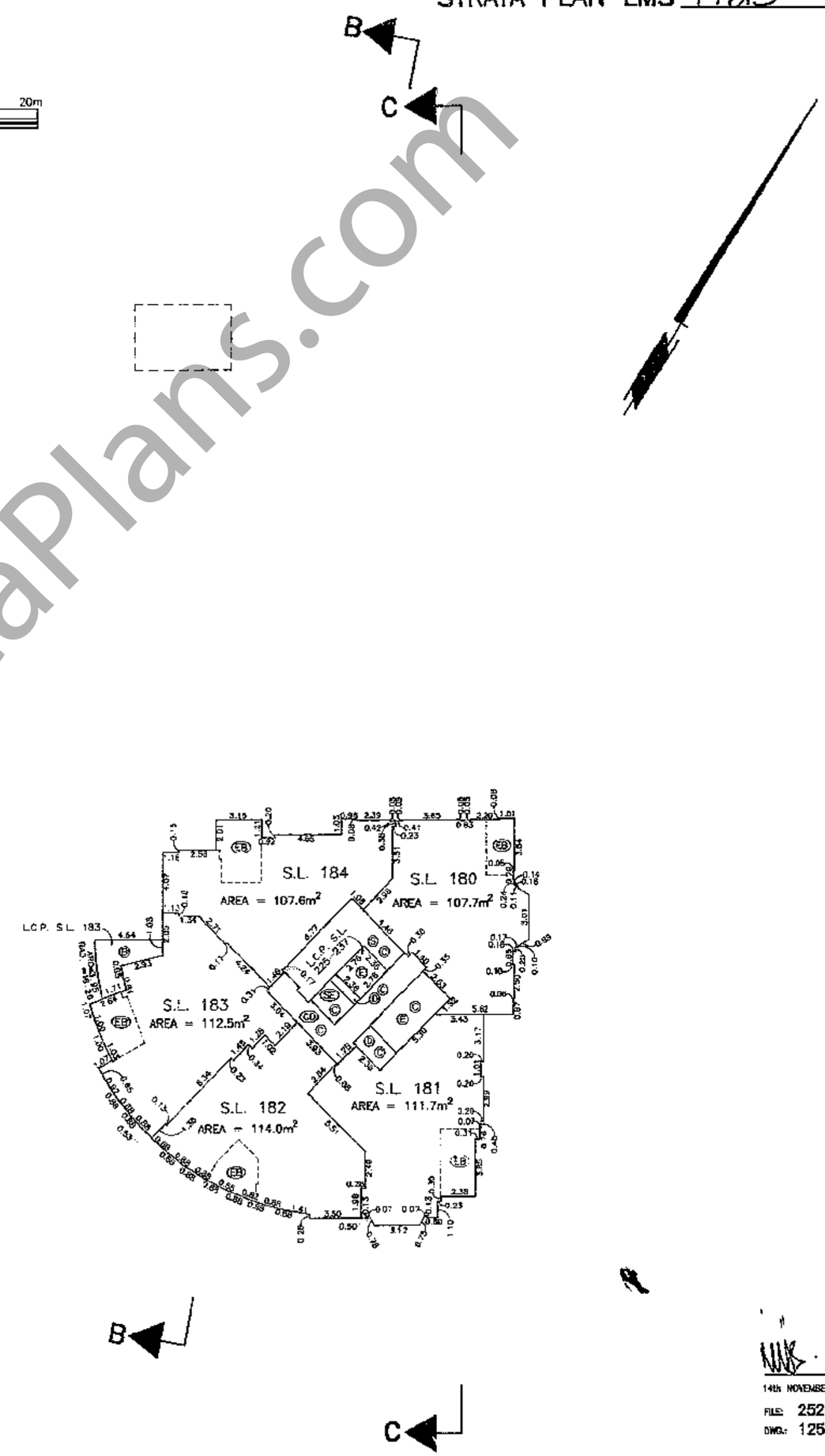

B.C.L.S.
14th NOVEMBER, 1994
FILE: 2526-0
DWG.: 1257

www.BCStrataPlans.com

STRATA PLAN LMS 1725

NINTEENTH FLOOR

5m 0 5 10 20m

SCALE: 1 : 250

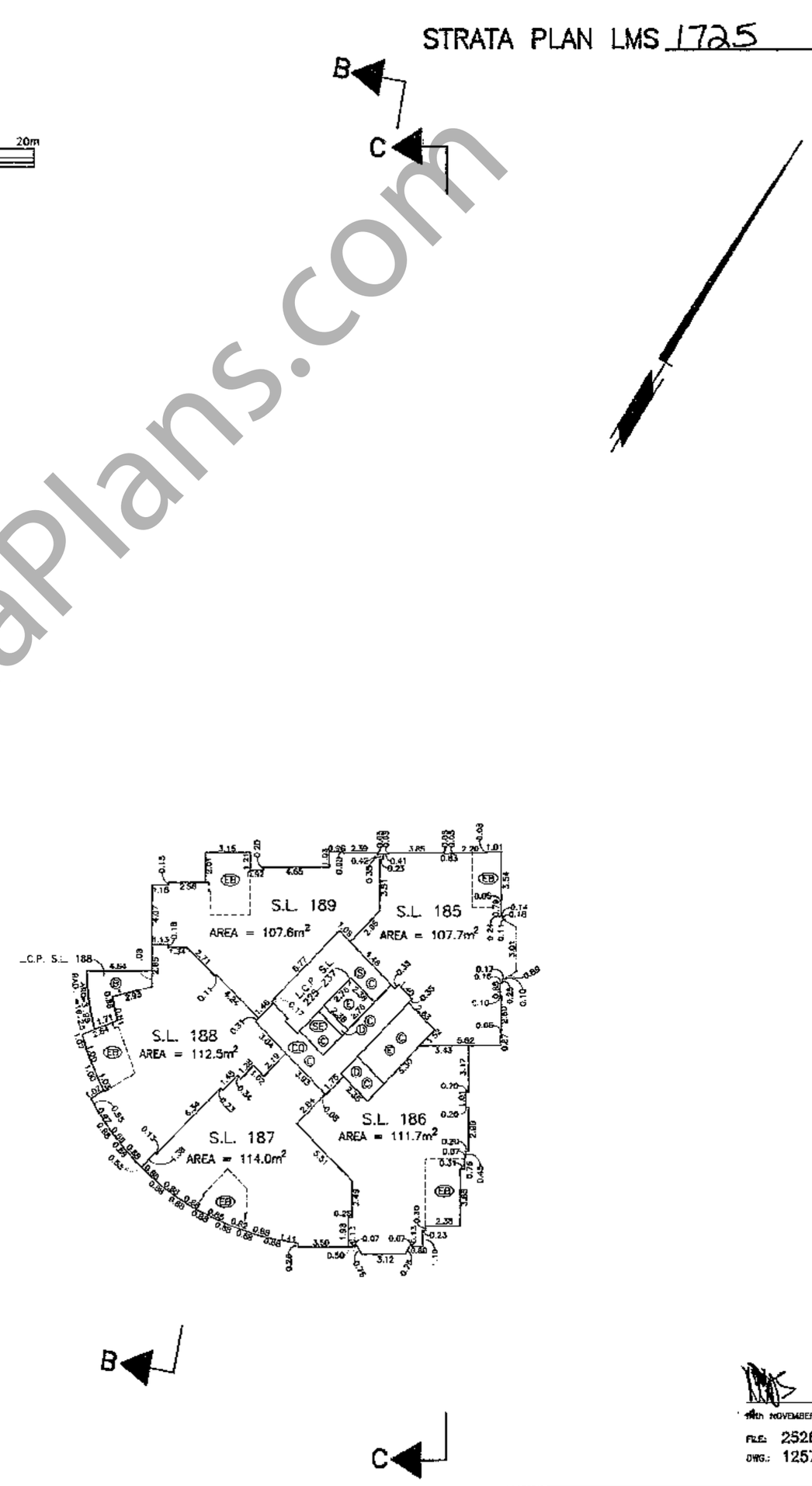

B.C.L.S.
14th NOVEMBER, 1984
FILE: 2526-0
DWG.: 1257

www.BCStrataPlans.com

STRATA PLAN LMS 1725

TWENTIETH FLOOR

5m 0 5 10 20m

SCALE: 1 : 250

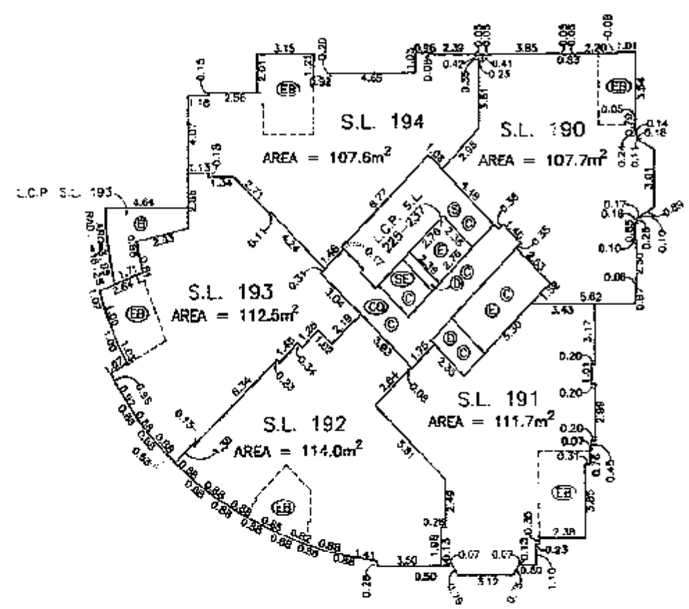

B

C

, B.C.L.S.
14th NOVEMBER, 1994
FILE: 2526-0
DWG.: 1257

www.BCStrataPlans.com

STRATA PLAN LMS 1725

TWENTY-FIRST FLOOR

5m 0 5 10 20m

SCALE: 1 : 250

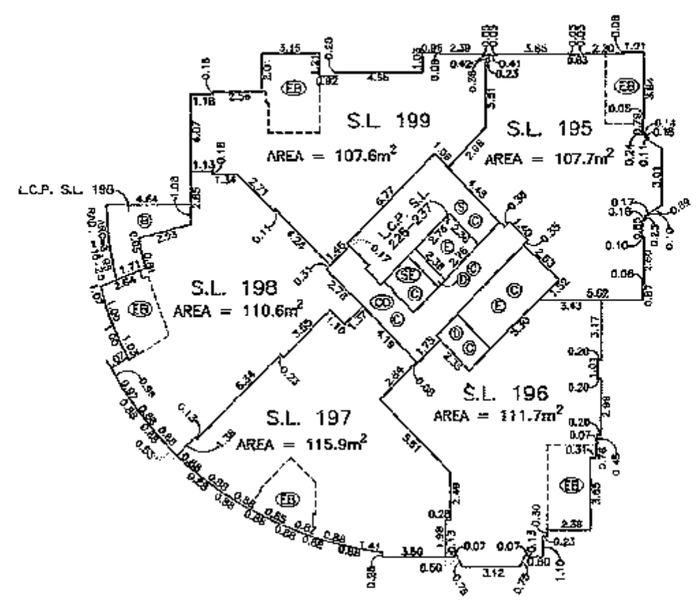

MLB. B.C.L.S.
14th NOVEMBER, 1994
FILE 2526-0
DWG.: 1257

www.BCStrataPlans.com

STRATA PLAN LMS 1725

TWENTY-SECOND FLOOR

5m 0 5 10 20m

SCALE: 1 : 250

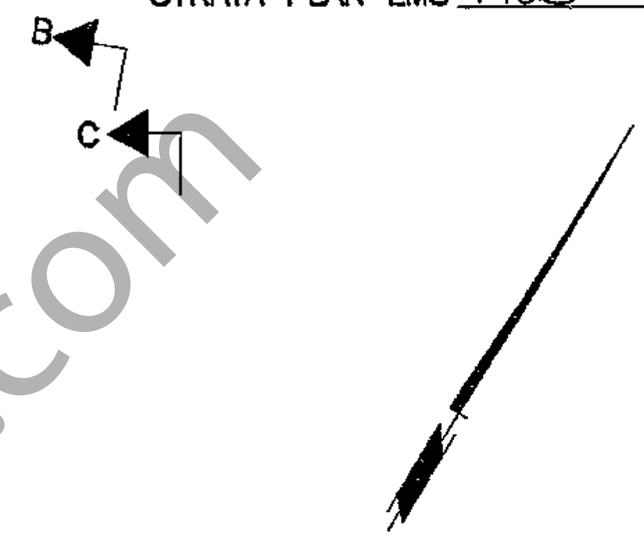

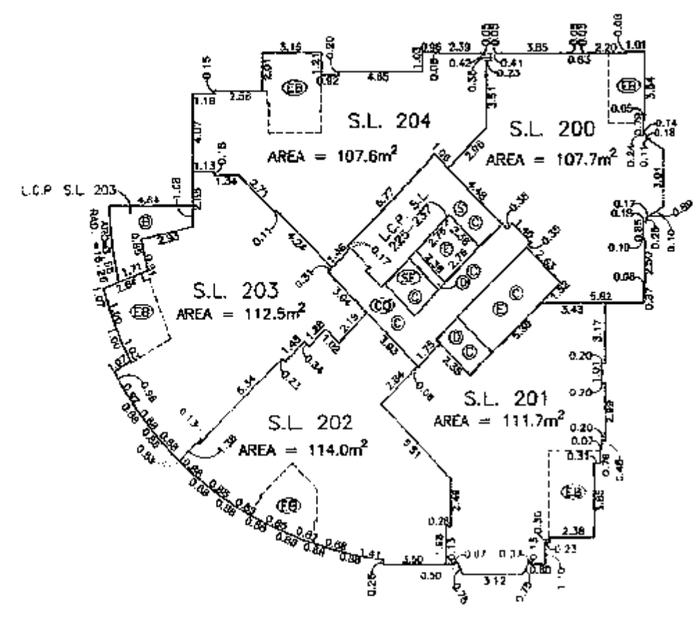

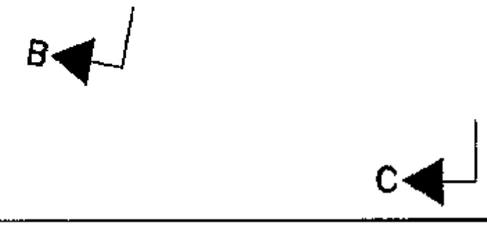

B.C.L.S

FILE: 2526-0

DWG: 1257

www.BCStrataPlans.com

STRATA PLAN LMS 1725

TWENTY–THIRD FLOOR

5m 0 5 10 20m

SCALE: 1 : 250

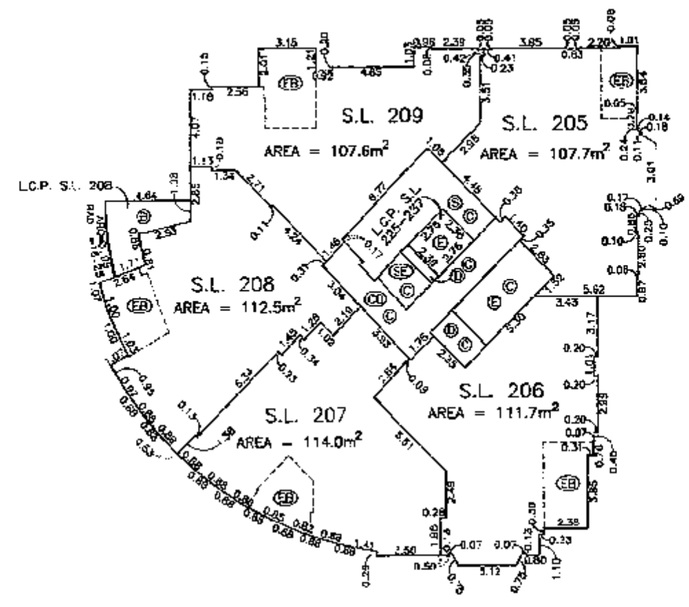

, B.C.L.S.
14th NOVEMBER, 1994
FILE: 2526–0
DWG.: 1257

www.BCStrataPlans.com

STRATA PLAN LMS 1725

TWENTY—FIFTH FLOOR

5m 0 5 10 20m

SCALE: 1 : 250

B

C

NOTE:

TWENTY—FOURTH FLOOR HAS BEEN OMITTED FROM CONSECUTIVE NUMBERING.

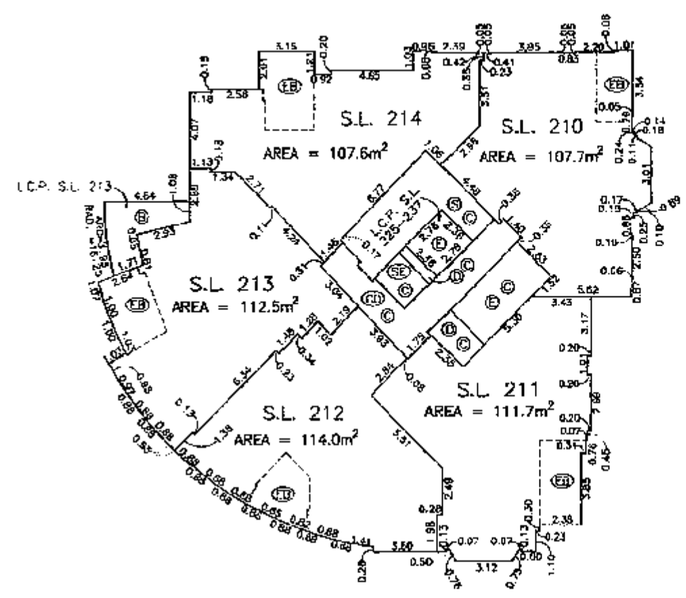

B

C

MJB, B.C.L.S.
14th NOVEMBER, 1994
FILE: 2526-0
DWG.: 1257

www.BCStrataPlans.com

STRATA PLAN LMS 1725

TWENTY-SIXTH FLOOR

5m 0 5 10 20m

SCALE: 1 : 250

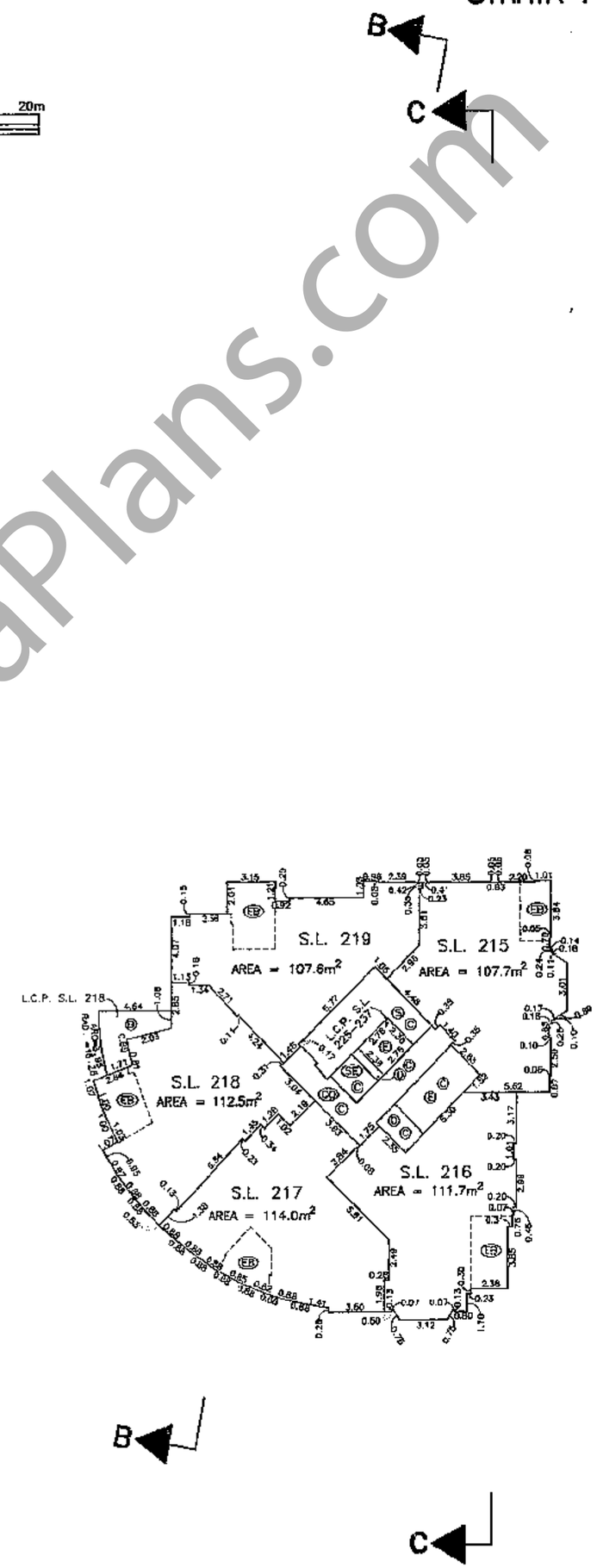

B.C.L.S.

14th NOVEMBER, 1994

FILE: 2526-0

DWG.: 1267

www.BCStrataPlans.com

STRATA PLAN LMS 1725

TWENTY-SEVENTH FLOOR

5m 0 5 10 20m

SCALE: 1 : 250

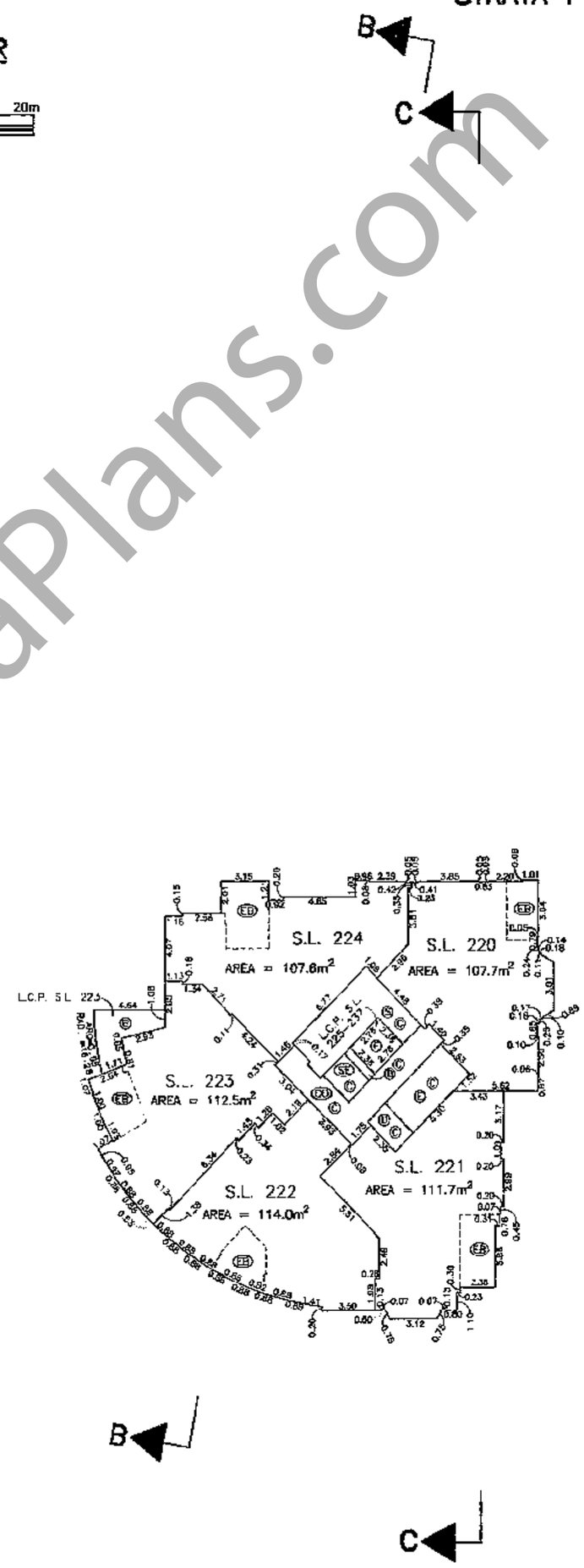

, B.C.L.S.
14th NOVEMBER, 1994
FILE 2526-0
DWG. 1257

www.BCStrataPlans.com

STRATA PLAN LMS 1725

TWENTY-EIGHTH FLOOR

5m 0 5 10 20m

SCALE: 1 : 250

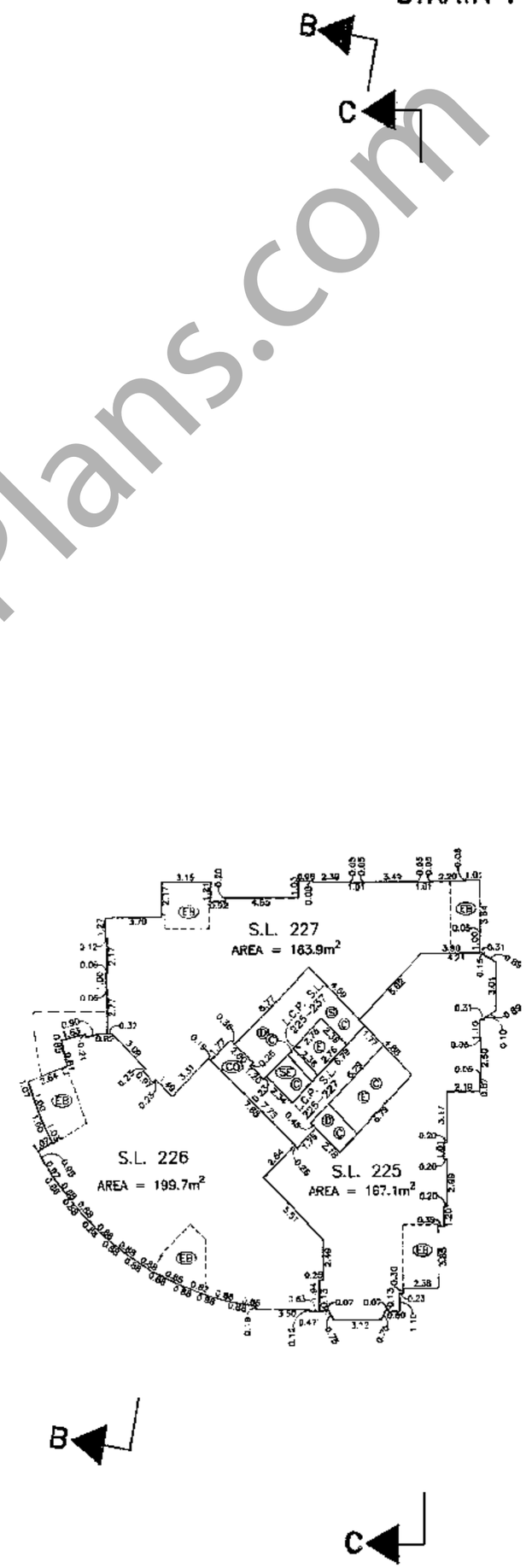

, B.C.L.S.
14th NOVEMBER, 1994
FILE: 2526-0
DWG: 1257

www.BCStrataPlans.com

FILED LMLMS1725 N13946 2004-04-14-14.21.32.888364

STRATA PLAN LMS 1725

TWENTY-NINTH FLOOR

5m 0 5 10 20m

SCALE: 1 : 250

B
C

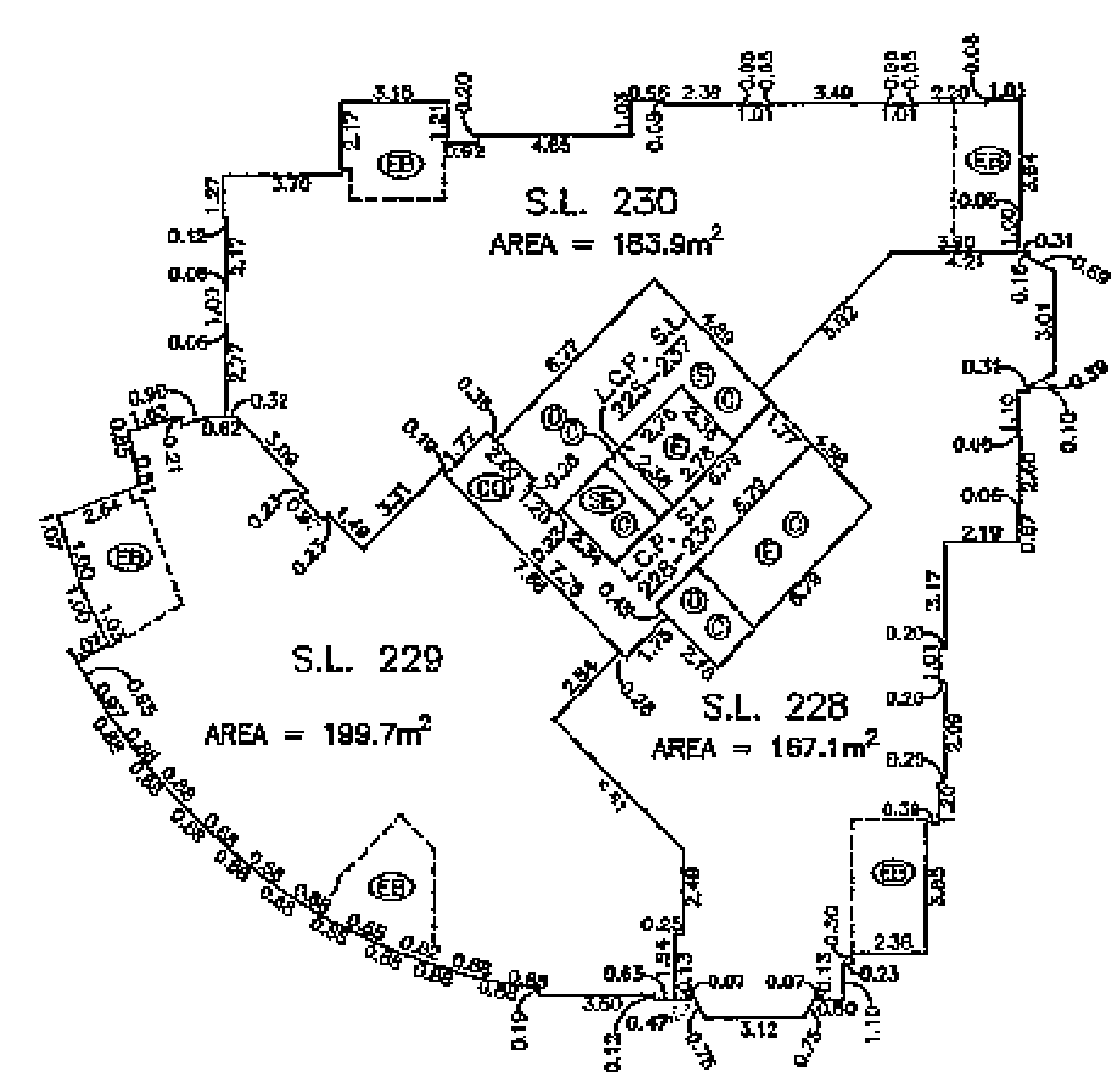

B
C

www.BCStrataPlans.com

, B.C.L.S.
14th NOVEMBER, 1994
FILE: 2526-0
DWG: 1257

STRATA PLAN LMS 1725

THIRTIETH FLOOR



SCALE: 1 : 250

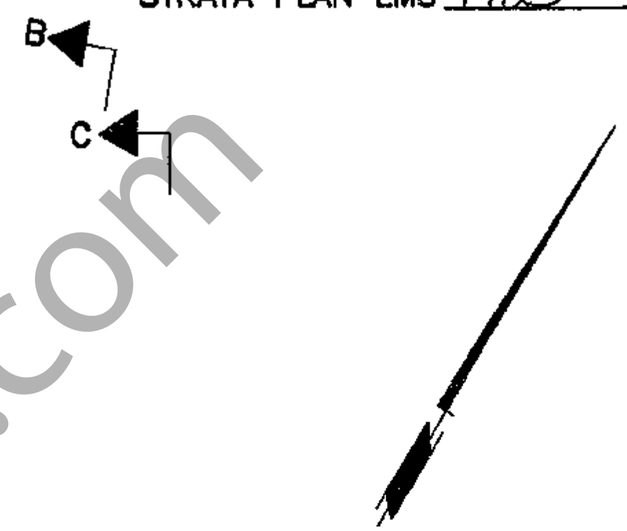

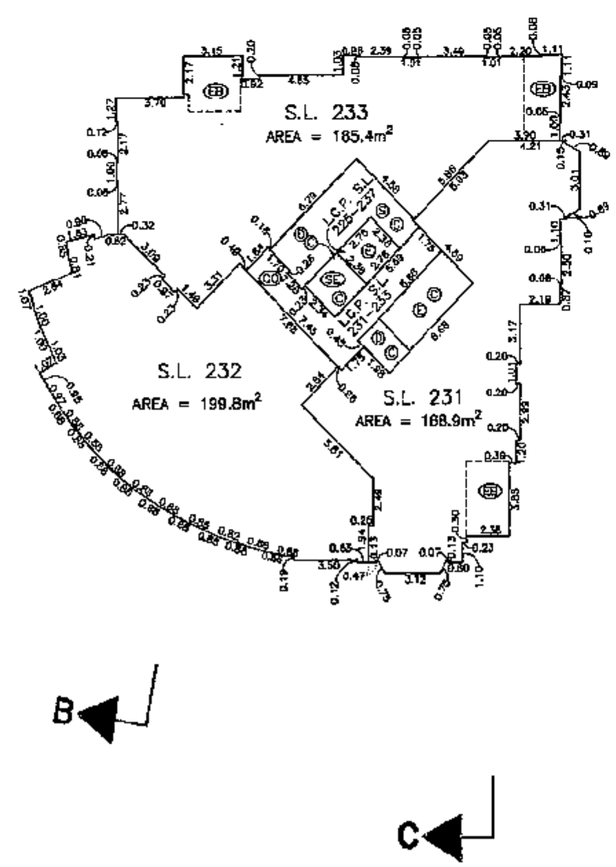

, B.C.L.S.
14th NOVEMBER, 1994
FILE: 2526-0
DWG: 1257

www.BCStrataPlans.com

STRATA PLAN LMS 1725

THIRTY–FIRST FLOOR

5m 0 5 10 20m

SCALE: 1 : 250

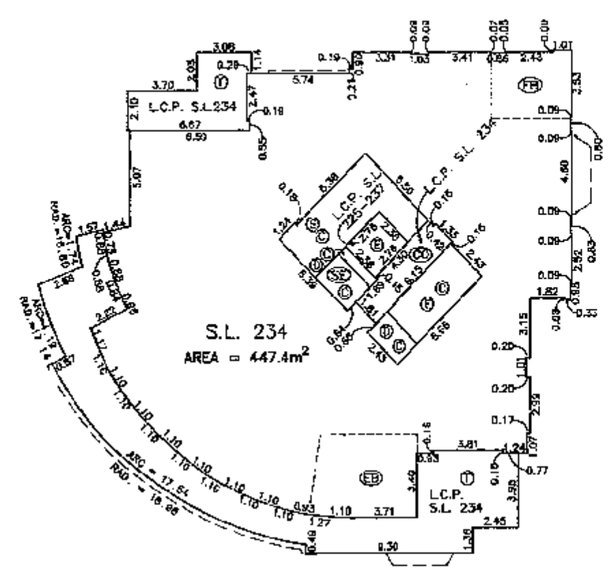

B

C

B.C.L.S.

14th NOVEMBER, 1994

FILE: 2526–0

DWG.: 1257

www.BCStrataPlans.com

STRATA PLAN LMS 1725

THIRTY–SECOND FLOOR

5m 0 5 10 20m

SCALE: 1 : 250

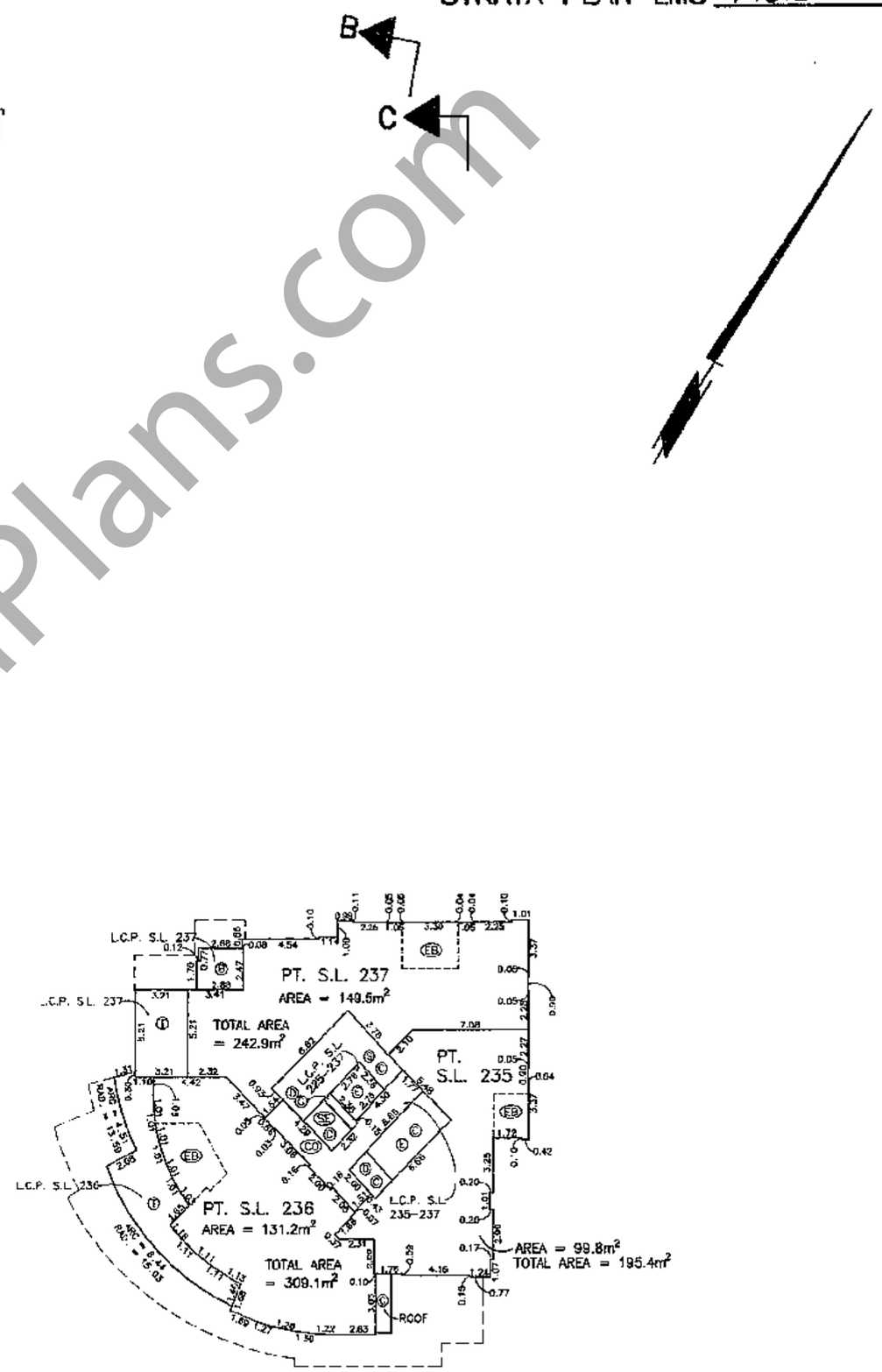

B

C

, B.C.L.S.
14th NOVEMBER, 1994
FILE: 2526–0
DWG.: 1257

www.BCStrataPlans.com

STRATA PLAN LMS 1725

THIRTY-THIRD FLOOR

5m 0 5 10 20m

SCALE: 1 : 250

B

C

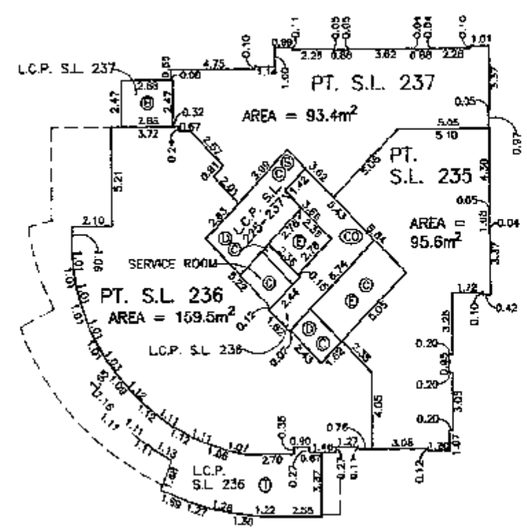

B

C

, B.C.L.S.
14th NOVEMBER, 1994
FILE: 2526-0
DWG.: 1257

www.BCStrataPlans.com

STRATA PLAN LMS 1725

THIRTY–FIFTH FLOOR

5m 0 5 10 20m

SCALE: 1 : 250

B

C

NOTE:

THIRTY–FOURTH FLOOR HAS BEEN OMITTED FROM CONSECUTIVE NUMBERING.

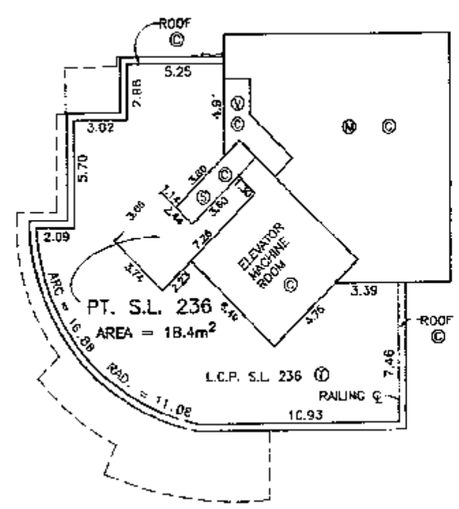

B

C

B.C.L.S.

14th NOVEMBER, 1994

FILE: 2526–0

DWG.: 1257

www.BCStrataPlans.com

STRATA PLAN LMS 1725

ROOF

SCALE: 1 : 250

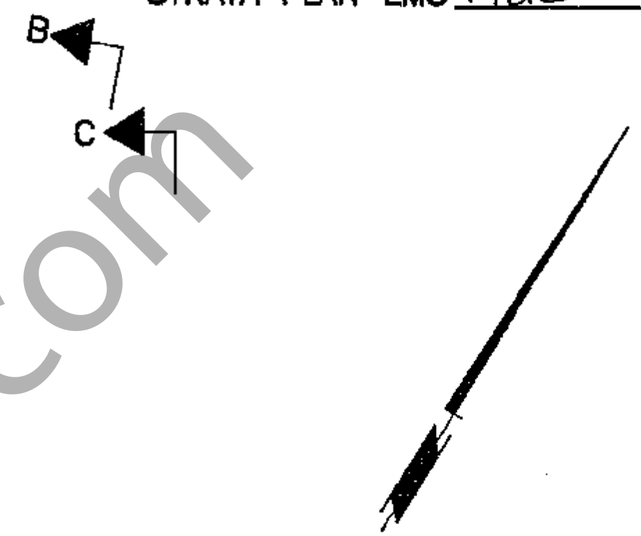

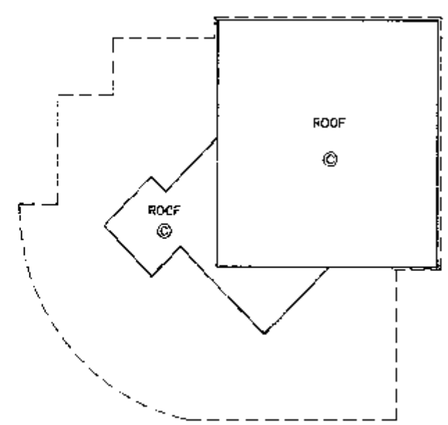



, B.C.L.S.
14th NOVEMBER, 1994
FILE: 2526-0
DWG.: 1257

www.BCStrataPlans.com

STRATA PLAN LMS 1725

RECORD OF BY-LAWS AND ORDERS, ETC.

FILING		DOCUMENT	
NUMBER	DATE	DATE	NATURE AND PARTICULARS
BH 420548	24/11/1994		NOTIFICATION OF CHANGE OF BYLAWS.

DEALINGS AFFECTING THE COMMON PROPERTY

REGISTRATION		DOCUMENT	
NUMBER	DATE	DATE	NATURE AND PARTICULARS
SUBJECT TO PROVISOS, SEE CROWN GRANT GB 48541			
SUBJECT TO PROVISOS, SEE CROWN GRANT GB48552			
HERETO IS ANNEXED RESTRICTIVE COVENANT BG 43685 OVER AIR SPACE PARCEL 2 OF LOT 183 FALSE CREEK AIR SPACE PLAN LMP 5713			
GB 48571	06/05/1988		U & OTHER EXCEPTIONS & RESERVATIONS; SECTION 47, LAND ACT, SEE CROWN GRANT GB48541; INTER ALIA.
GB 48572	06/05/1988		U & OTHER EXCEPTIONS & RESERVATIONS; SECTION 47, LAND ACT, SEE CROWN GRANT GB48552; INTER ALIA.
GD 114792	31/10/1990		COVENANT; CITY OF VANCOUVER; SECTION 215, L.T.A. INTER ALIA.
GD114793	31/10/1990		COVENANT; CITY OF VANCOUVER; SECTION 215, L.T.A. INCLUDES INDEMNITY UNDER S. 215(2)(A) L.T.A; INTER ALIA.
GD114794	31/10/1990		COVENANT; CITY OF VANCOUVER; SEE GD 114793; INTER ALIA; SECTION 215, L.T.A. INCLUDES INDEMNITY UNDER S. 215 (2) (A) L.T.A.
GD114795	31/10/1990		STATUTORY RIGHT OF WAY; CITY OF VANCOUVER; SEE GD 114793; INTER ALIA
GD114796	31/10/1990		COVENANT; CITY OF VANCOUVER; SEE GD 114793; SECTION 215, L.T.A. INCLUDES INDEMNITY UNDER S. 215 (2)(A) L.T.A.; INTER ALIA.
BE 304151	08/11/1991		COVENANT, BRITISH COLUMBIA HYDRO & POWER AUTHORITY SECTION 215 L.T.A; INTER ALIA

B.C.L.S.

24th NOVEMBER, 1994

FILE: 2526-0

DWG.: 1257

www.BCStrataPlans.com

STRATA PLAN LMS 1725

DEALINGS AFFECTING THE COMMON PROPERTY

REGISTRATION		DOCUMENT	
NUMBER	DATE	DATE	NATURE AND PARTICULARS
BF 50502	13/02/1992		COVENANT; CITY OF VANCOUVER SECTION 215 LAND TITLE ACT; MODIFIED BY BF 141799; INTER ALIA.
BF 141799	22/04/1992		COVENANT; MODIFICATION OF COVENANT BF 50502; INTER ALIA.
BG 203819	11/06/1993		EASEMENT AND INDEMNITY AGREEMENT CITY OF VANCOUVER; INTER ALIA.
BG 203820	11/06/1993		STATUTORY RIGHT OF WAY; CITY OF VANCOUVER; SEE BG203819; INTER ALIA.
BG 203821	11/06/1993		EQUITABLE CHARGE; CITY OF VANCOUVER; SEE BG 203819; INTER ALIA.
BH 157988	03/05/1994		STATUTORY RIGHT OF WAY; CENTRAL HEAT DISTRIBUTION LIMITED (INC. NO. 410371); INTER ALIA.
BH 227863	16/06/1994		STATUTORY RIGHT OF WAY; B.C. TEL; INTER ALIA.
BH 417978	23/11/1994		OPTION TO LEASE; GOVERNOR'S TOWER LIMITED (INC. NO. 416090); PART IN PLANS 20349, LMP 20350, LMP 20351, AND LMP 20352; INTER ALIA.

DEALINGS AFFECTING THE COMMON PROPERTY

REGISTRATION		DOCUMENT	
NUMBER	DATE	DATE	NATURE AND PARTICULARS

www.BCStrataPlans.com

NWB. B.C.L.S.

14th NOVEMBER, 1994

FILE: 2526-0

DWG.: 1257