STRATA PLAN OF LOT E, BLOCK 75, DISTRICT LOT 541, GROUP 1, NEW WESTMINSTER DISTRICT, PLAN LMP35528

STRATA PLAN LMS 4155

INTEGRATED SURVEY AREA No. 31, NAD83. (C.S.R.S.)
CITY OF VANCOUVER
B.C.G.S. 92G.025

Scale 1:500

0 5 10 20
ALL DISTANCES ARE IN METRES AND DECIMALS THEREOF.

DEPOSITED AND REGISTERED IN THE LAND TITLE OFFICE AT NEW WESTMINSTER, B.C.

THIS 27TH DAY OF APRIL 2000.

J. Small/pm
~~Assistant~~ Deputy Registrar

"THE SAVOY"

SMITHE STREET BP95489 - BP95702

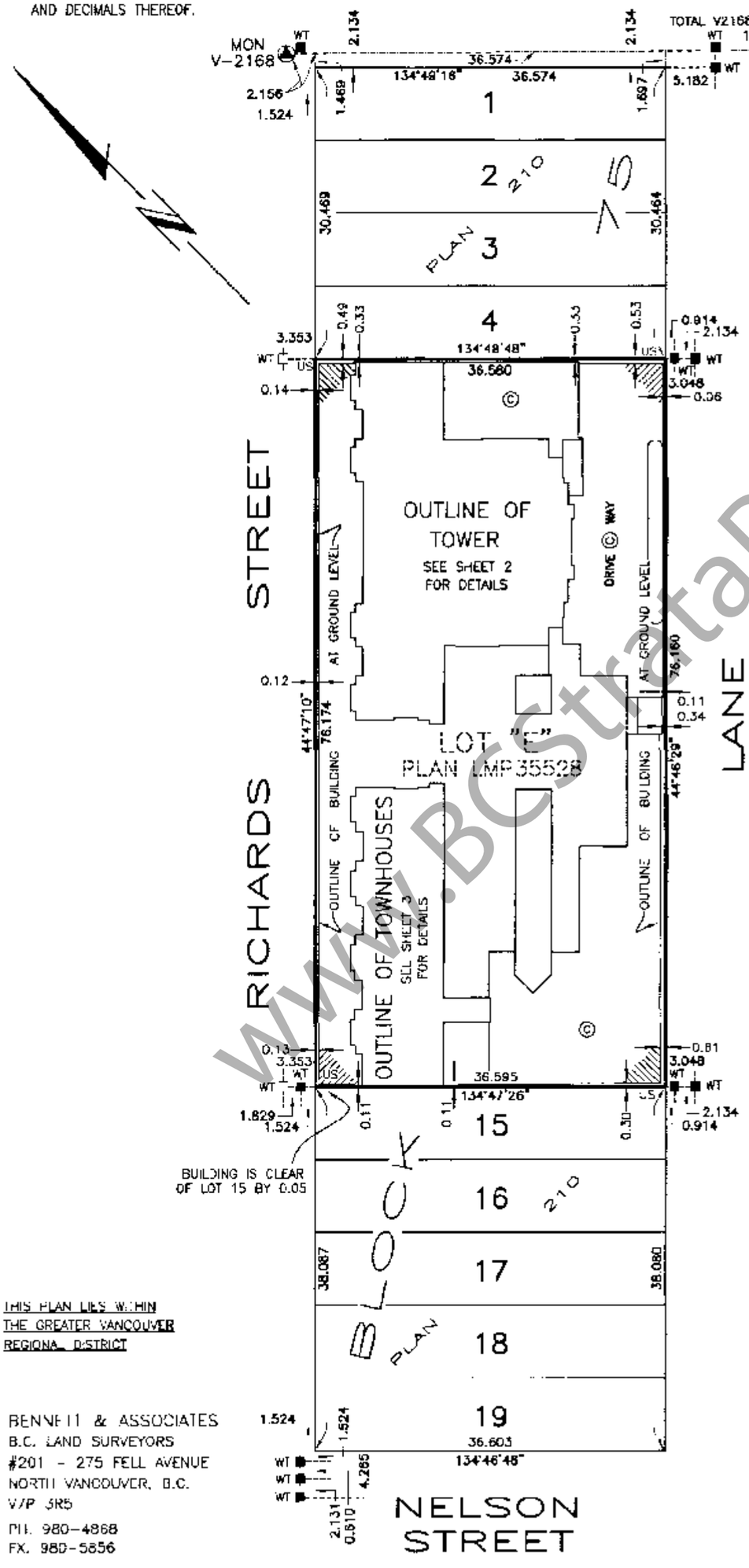

LEGEND

GRID BEARINGS ARE DERIVED FROM OBSERVATIONS BETWEEN CONTROL MONUMENTS V1910 AND V2168 INTEGRATED SURVEY AREA # 31, NAD83. (C.S.R.S.)

THIS PLAN SHOWS GROUND LEVEL MEASURED DISTANCES. PRIOR TO COMPUTATION OF U.T.M. COORDINATES, MULTIPLY BY A COMBINED SCALE FACTOR OF 0.9996016.

- A – DENOTES AREA
- SL – DENOTES STRATA LOT
- PT – DENOTES PART
- LCP – DENOTES LIMITED COMMON PROPERTY
- ⛢ – DENOTES CONTROL MONUMENT
- ■ – DENOTES STANDARD LEAD PLUG FOUND
- □ – DENOTES STANDARD LEAD PLUG PLACED
- WT – DENOTES WITNESS
- US – DENOTES UNSUITABLE TO POST
- (E42) – DENOTES ENCLOSED BALCONY PART OF SL 42, (TYPICAL), (INCLUDED IN AREA)
- (B42) – DENOTES BALCONY LCP FOR SL 42, (TYPICAL)
- (R29) – DENOTES ROOF TOP TERRACE LCP FOR SL 29, (TYPICAL)
- (P1) – DENOTES PATIO LCP FOR SL 1, (TYPICAL)
- (PR1) – DENOTES PORCH LCP FOR SL 1, (TYPICAL)
- © – DENOTES COMMON PROPERTY
- Ⓛ – DENOTES ELECTRICAL (COMMON PROPERTY)
- Ⓥ – DENOTES VENT (COMMON PROPERTY)

CIVIC ADDRESS IS AS FOLLOWS:

925 RICHARDS STREET
VANCOUVER, B.C.
V6Z 2P7

THE ADDRESS FOR SERVICE OF DOCUMENTS ON THE STRATA CORPORATION IS: THE OWNER,

STRATA PLAN LMS 4155

WATSON GOEPEL MALEDY
1700-1075 WEST GEORGIA
VANCOUVER, B.C.
V6E 3C9

THIS PLAN LIES WITHIN THE GREATER VANCOUVER REGIONAL DISTRICT

I, J. NEIL BENNETT OF NORTH VANCOUVER A BRITISH COLUMBIA LAND SURVEYOR, HEREBY CERTIFY THAT THE BUILDING ERECTED ON THE PARCEL DESCRIBED ABOVE IS WHOLLY WITHIN THE EXTERNAL BOUNDARIES OF THAT PARCEL.

DATED THIS 7th DAY OF April 2000.

B.C.L.S.

BENNETT & ASSOCIATES
B.C. LAND SURVEYORS
#201 - 275 FELL AVENUE
NORTH VANCOUVER, B.C.
V7P 3R5
PH. 980-4868
FX. 980-5856

FILE: C:\PK4\ST1755-1F.DWG

www.BCstrataPlans.com

FILED LMLMS4155 N06466 2004-04-02-13.34.46.184481

BUILDING DETAIL

NORTH PORTION

Scale 1:200

4 2 0 5 10

ALL DISTANCES ARE IN METRES AND DECIMALS THEREOF.

STRATA PLAN LMS 4155

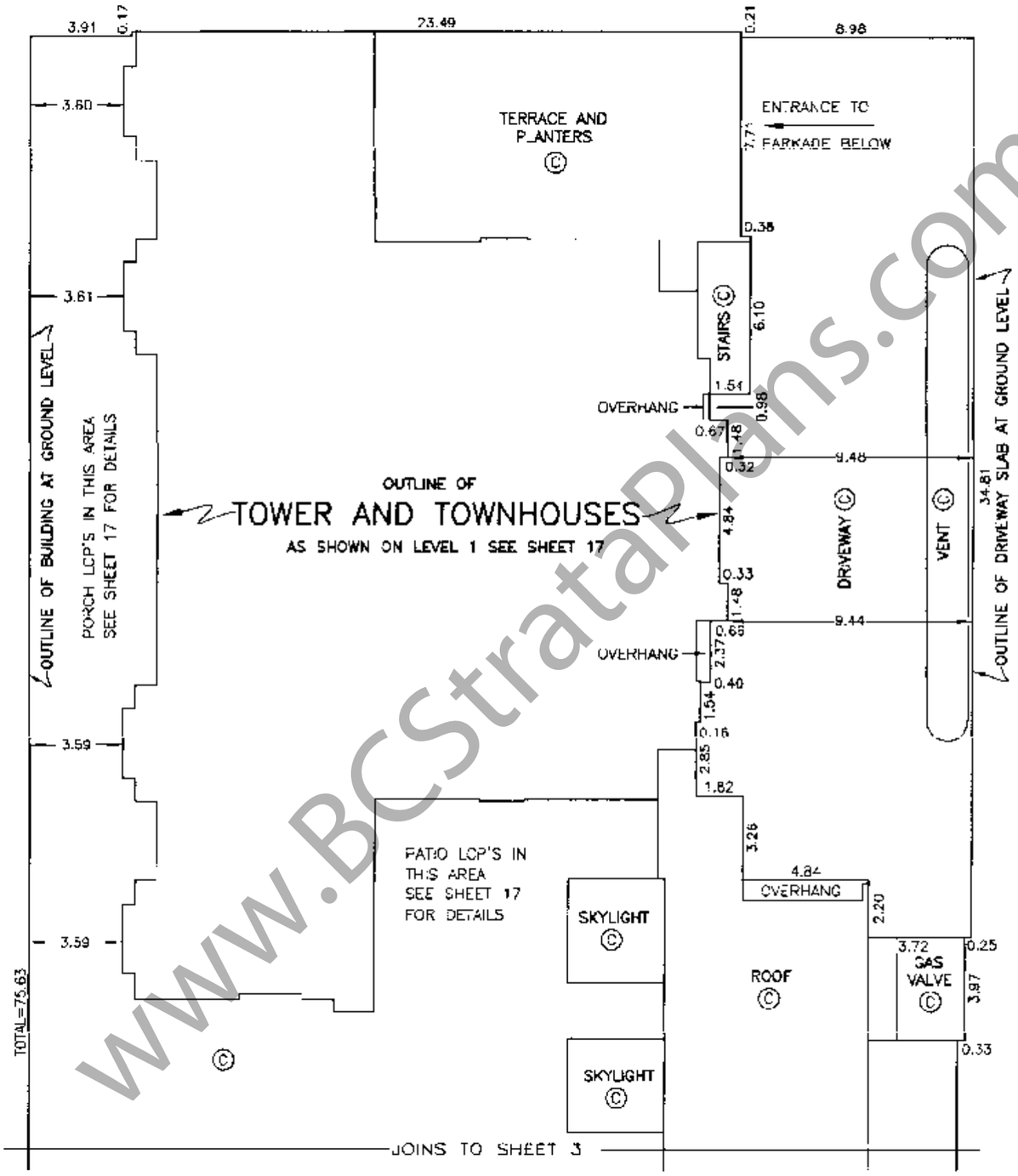

DATED THIS 7th DAY OF April, 2000.

B.C.L.S.

FILE: C:\PK4\ST11755-2F.DWG

www.BCStrataPlans.com

FILED LMLMS4155 N06466 2004-04-02-13.34.46.184481

BUILDING DETAIL

SOUTH PORTION

Scale 1:200

4 2 0 5 10

ALL DISTANCES ARE IN METRES AND DECIMALS THEREOF.

STRATA PLAN LMS 4155

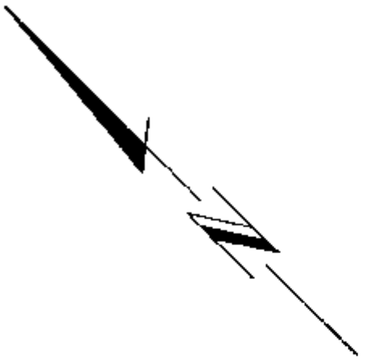

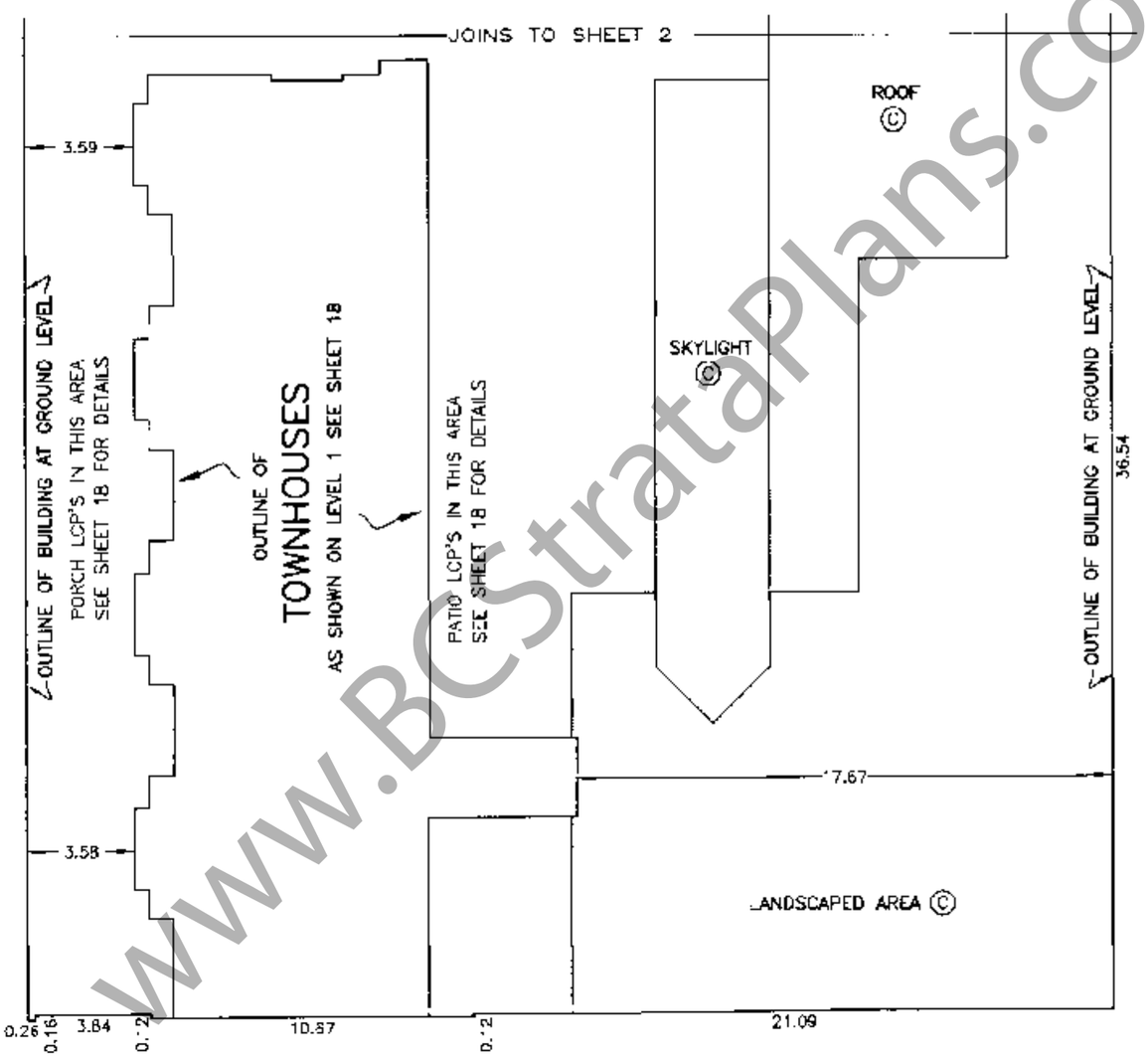

DATED THIS 7th DAY OF

April, 2000.

B.C.L.S.

FILE: C:\PK4\ST11755-2F.DWG

www.BCStrataPlans.com

FILED LMLMS4155 N06466 2004-04-02-13.34.46.184481

CONDOMINIUM ACT

STRATA PLAN LMS 4155

SCHEDULES

		FORM 1	FORM 2
LOT NUMBER	SHEET NUMBER	SCHEDULE OF UNIT ENTITLEMENT	SCHEDULE OF INTEREST UPON DESTRUCTION
		UNIT ENTITLEMENT	INTEREST UPON DESTRUCTION
1	18	743	1569
2	18	742	1649
3	18	742	1649
4	18	739	1629
5	17	735	1639
6	17	893	1759
7	17	884	1789
8	17	748	1669
9	20, 22	828	1709
10	20, 22	819	1749
11	20, 22	821	1599
12	20, 22	823	1699
13	19, 21	821	1709
14	19	921	1759
15	19	560	1269
16	19	820	1719
17	19	491	1100
18	19	587	1259
19	19	606	1269
20	19	750	1579
21	22, 24	745	1699
22	22, 24	624	1439
23	22, 24	623	1439
24	22, 24	607	1419
25	21, 23	608	1429
26	21	554	1399
27	21	482	1119
28	21	548	1319
29	21, 23	862	1969
30	21	491	1119
31	21	584	1319
32	21	608	1329
33	21	941	1589
34	23	610	1369
35	23	582	1369
36	23	490	1129
37	23	586	1349
38	23	607	1253
39	23	750	1599
40	23	748	1829
41	25	608	1379
42	25	586	1479
43	25	490	1139
44	25	586	1359
45	25	607	1263
46	25	750	1644
47	25	749	1739
48	27	608	1404
49	27	586	1514
50	27	490	1149
51	27	586	1369
52	27	607	1339
53	27	751	1699
54	27	749	1744
55	28	609	1414
56	28	586	1519
57	28	490	1159
58	28	586	1379
59	28	607	1345

DATED THIS 7th DAY OF April, 2000.

B.C.L.S.

FILE: C:\PK4\ST11755-2F.DWG

www.BCStrataPlans.com

FILED LMLMS4155 N06466 2004-04-02-13.34.46.184481

CONDOMINIUM ACT

STRATA PLAN LMS 4155

SCHEDULES

LOT NUMBER	SHEET NUMBER	FORM 1	FORM 2
		SCHEDULE OF UNIT ENTITLEMENT	SCHEDULE OF INTEREST UPON DESTRUCTION
		UNIT ENTITLEMENT	INTEREST UPON DESTRUCTION
60	28	751	1719
61	28	749	1749
62	28	609	1419
63	28	586	1529
64	28	490	1179
65	28	586	1384
66	28	607	1349
67	28	751	1729
68	28	748	1754
69	29	609	1424
70	29	586	1549
71	29	490	1189
72	29	586	1389
73	29	608	1354
74	29	751	1749
75	29	749	1759
76	29	609	1429
77	29	586	1554
78	29	490	1239
79	29	586	1395
80	29	608	1359
81	29	750	1669
82	29	749	1939
83	30	609	1290
84	30	586	1569
85	30	490	1239
86	30	586	1585
87	30	608	1534
88	30	750	1809
89	30	750	1839
90	30	609	1564
91	30	586	1619
92	30	490	1259
93	30	583	1605
94	30	609	1539
95	30	751	1829
96	30	749	1859
97	31	609	1569
98	31	586	1675
99	31	490	1269
100	31	584	1620
101	31	609	1544
102	31	751	1849
103	31	749	1889
104	31	609	1574
105	31	586	1680
106	31	490	1289
107	31	583	1629
108	31	609	1549
109	31	750	1879
110	31	749	1914
111	32	609	1579
112	32	586	1685
113	32	490	1299
114	32	584	1634
115	32	609	1554
116	32	750	1899
117	32	749	1919
118	32	609	1584

DATED THIS 7th DAY OF April, 2000.

B.C.L.S.

FILE: C:\PK4\ST11755-2F.DWG

www.BCStrataPlans.com

FILED LMLMS4155 N06466 2004-04-02-13.34.46.184481

CONDOMINIUM ACT

STRATA PLAN LMS 4155

SCHEDULES

		FORM 1	FORM 2
LOT NUMBER	SHEET NUMBER	SCHEDULE OF UNIT ENTITLEMENT	SCHEDULE OF INTEREST UPON DESTRUCTION
		UNIT ENTITLEMENT	INTEREST UPON DESTRUCTION
119	32	586	1690
120	32	490	1319
121	32	586	1639
122	32	608	1559
123	32	751	1919
124	32	749	1924
125	33	609	1589
126	33	586	1644
127	33	490	1329
128	33	584	1644
129	33	609	1564
130	33	752	1939
131	33	749	1929
132	33	609	1594
133	33	586	1699
134	33	490	1349
135	33	584	1649
136	33	609	1569
137	33	752	1959
138	33	749	1934
139	34	609	1599
140	34	586	1704
141	34	490	1359
142	34	584	1654
143	34	609	1574
144	34	752	1979
145	34	749	1989
146	34	607	1604
147	34	586	1709
148	34	490	1354
149	34	586	1659
150	34	605	1579
151	34	752	1989
152	34	750	1999
153	35	607	1609
154	35	586	1719
155	35	490	1359
156	35	586	1669
157	35	608	1584
158	35	753	1999
159	35	749	2009
160	35	607	1614
161	35	586	1729
162	35	490	1364
163	35	586	1679
164	35	607	1589
165	35	755	2009
166	35	749	2019
167	36	607	1619
168	36	586	1739
169	36	490	1369
170	36	587	1689
171	36	607	1594
172	36	755	2019
173	36	749	2029
174	36	607	1624
175	36	586	1749
176	36	490	1374
177	36	587	1699

DATED THIS 7th DAY OF April, 2000.

B.C.L.S.

FILE: C:\PK4\ST1155-2F.DWG

www.BCStrataPlans.com

FILED LMLMS4155 N06466 2004-04-02-13.34.46.184481

CONDOMINIUM ACT

STRATA PLAN LMS 4155

SCHEDULES

		FORM 1	FORM 2
LOT NUMBER	SHEET NUMBER	SCHEDULE OF UNIT ENTITLEMENT	SCHEDULE OF INTEREST UPON DESTRUCTION
		UNIT ENTITLEMENT	INTEREST UPON DESTRUCTION
178	36	607	1599
179	36	752	2029
180	36	749	2039
181	37	608	1629
182	37	586	1759
183	37	490	1379
184	37	587	1709
185	37	607	1604
186	37	749	2039
187	37	747	2049
188	37	563	1919
189	37	568	1889
190	37	465	1499
191	37	570	1839
192	37	561	1799
193	37	738	2149
194	37	737	2329
195	38	562	1939
196	38	569	1859
197	38	465	1519
198	38	570	1909
199	38	561	1819
200	38	736	2169
201	38	737	2349
202	38	562	1959
203	38	568	1929
204	38	465	1539
205	38	569	1879
206	38	562	1839
207	38	736	2189
208	38	735	2369
209	39, 40	1168	5049
210	39, 40	1321	6149
211	39, 40	1322	5959
212	39, 40	1209	4849
213	39, 40	1276	5659
214	39, 40	1276	5449
AGGREGATE		139830	371805

DATED THIS 7th DAY OF April, 2000.

B.C.L.S.

FILE: C:\PK4\ST1155-2F.DWG

www.BCStrataPlans.com

FILED LMLNS4155 N06466 2004-04-02-13.34.46.184481

CONDOMINIUM ACT

STRATA PLAN LMS 4155

OWNER :

DECOTIIS PROPERTIES LTD.
INC. NO. 490843

Nick DeCotiis
AUTHORIZED SIGNATORY NICK DE COTIIS

AUTHORIZED SIGNATORY DONATO DECOTIIS

WITNESS AS TO BOTH SIGNATURES

CELSO A.A. BOSCARIOL
Barrister & Solicitor
1700 - 1075 W. Georgia Street
Vancouver, B.C. V6E 3C9
Telephone: 688-1301
OCCUPATION OF WITNESS

ADDRESS OF WITNESS

MORTGAGEE :

PEOPLES TRUST COMPANY
INC. NO. A33943

AUTHORIZED SIGNATORY
ALETA Brown - MANAGER Mortgage Administration

Barrie Bartlay
Sr. Vice-President
AUTHORIZED SIGNATORY

WITNESS AS TO BOTH SIGNATURES

Ass. Mgr. Mortgage Admin
OCCUPATION OF WITNESS

14TH FLR 888 Dunsmuir ST, VAN. BC.
ADDRESS OF WITNESS

STATUTORY DECLARATION

I, THE UNDERSIGNED DO SOLEMNLY DECLARE THAT:

1) I, THE UNDERSIGNED AM THE DULY AUTHORIZED AGENT OF THE OWNER / DEVELOPER.

2) THE STRATA PLAN IS FOR RESIDENTIAL USE.

I MAKE THIS SOLEMN DECLARATION CONSCIENTIOUSLY BELIEVING IT TO BE TRUE AND KNOWING IT IS OF THE SAME FORCE AND EFFECT AS IF MADE UNDER OATH.

DONATO DE COTIIS

DECLARED BEFORE ME AT VANCOUVER
IN THE PROVINCE OF BRITISH COLUMBIA

THIS 10th DAY OF APRIL, 2000.

A COMMISSIONER FOR TAKING AFFIDAVITS WITHIN THE PROVINCE OF BRITISH COLUMBIA

CELSO A.A. BOSCARIOL
Barrister & Solicitor
1700 - 1075 W. Georgia Street
Vancouver, B.C. V6E 3C9
Telephone: 688-1301

FILE: C:\PK4\ST1\755-2F.DWG

ACCEPTED AS TO FORMS 1 AND 2.
THIS 19 DAY OF April, 2000.

SUPERINTENDENT OF REAL ESTATE

NEW DEVELOPMENT CERTIFICATE

I, J. NEIL BENNETT OF NORTH VANCOUVER A BRITISH COLUMBIA LAND SURVEYOR, HEREBY CERTIFY THAT THE BUILDING SHOWN IN THIS STRATA PLAN HAS

NOT AS OF THE 7th DAY OF April, 2000.
BEEN PREVIOUSLY OCCUPIED,

DATED THIS 7th DAY OF April, 2000.

B.C.L.S.

www.BCStrataPlans.com

FILED LMLNS4155 N06466 2004-04-02-13.34.46.184481

PARKING LEVEL FOUR FLOOR PLAN

NORTH PORTION

STRATA PLAN LMS 4155

Scale 1:200

4 2 0 5 10

ALL DISTANCES ARE IN METRES AND DECIMALS THEREOF.

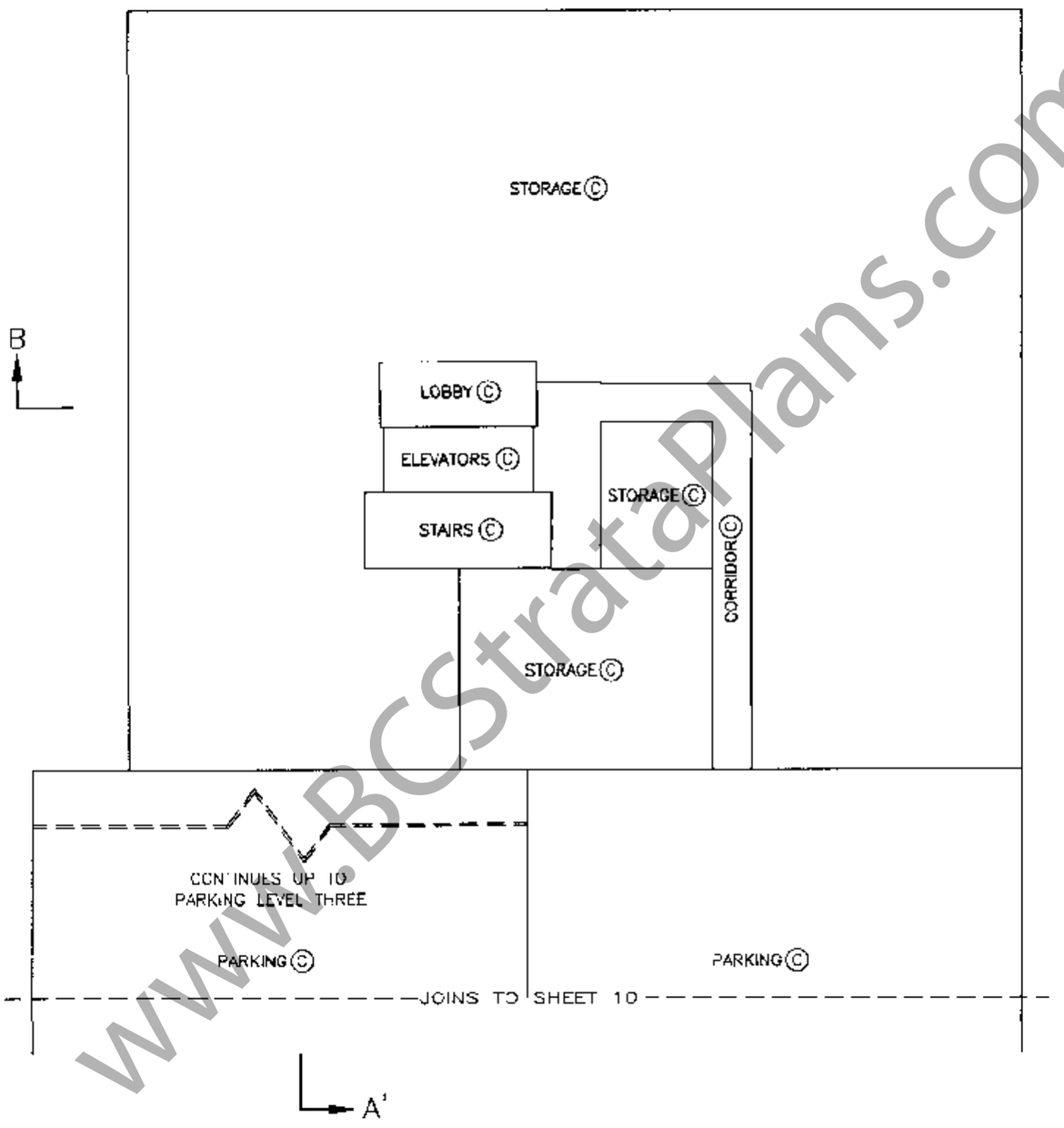

DATED THIS 7th DAY OF April, 2000.

B.C.L.S.

FILE: C:\PK4\ST11755-2F.DWG

www.BCStrataPlans.com

FILED LMLNS4155 N06466 2004-04-02-13.34.46.184481

PARKING LEVEL FOUR FLOOR PLAN

SOUTH PORTION

Scale 1:200

4 2 0 5 10

ALL DISTANCES ARE IN METRES AND DECIMALS THEREOF.

STRATA PLAN LMS 4155

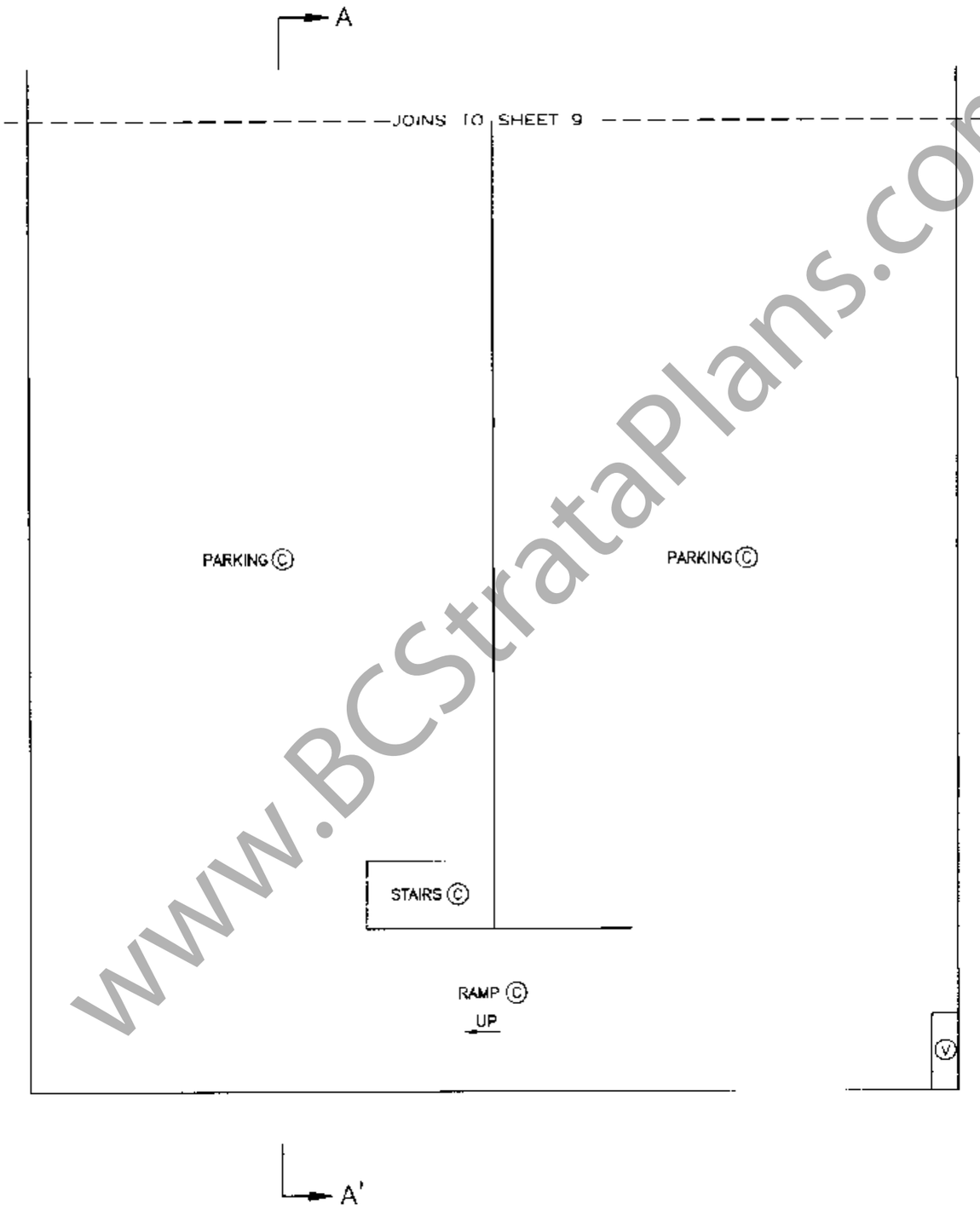

DATED THIS 7th DAY OF April, 2000.

B.C.L.S.

FILE: C:\PK4\ST11755-2F.DWG

www.BCStrataPlans.com

FILED LMLNS4155 N06466 2004-04-02-13.34.46.184481

PARKING LEVEL THREE FLOOR PLAN

NORTH PORTION

STRATA PLAN LMS 4155

Scale 1:200

4 2 0 5 10

ALL DISTANCES ARE IN METRES AND DECIMALS THEREOF.

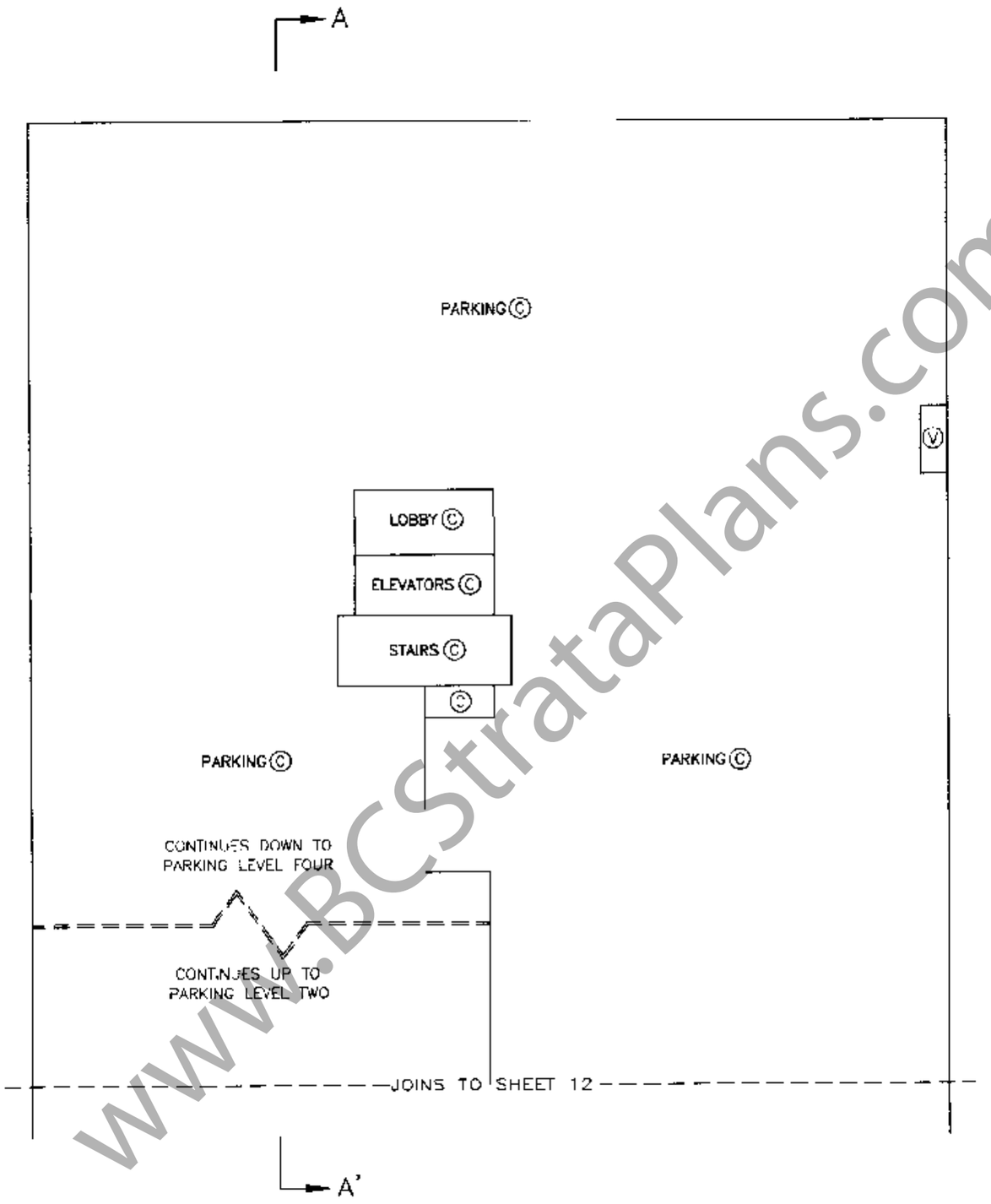

www.BCStrataPlans.com

DATED THIS 7th DAY OF

April , 2000 .

B.C.L.S.

FILE: C:\PK4\ST11755 2F.DWG

FILED LMLNS4155 N06466 2004-04-02-13.34.46.184481

PARKING LEVEL THREE FLOOR PLAN

SOUTH PORTION

Scale 1:200

4 2 0 5 10

ALL DISTANCES ARE IN METRES AND DECIMALS THEREOF.

STRATA PLAN LMS 4155

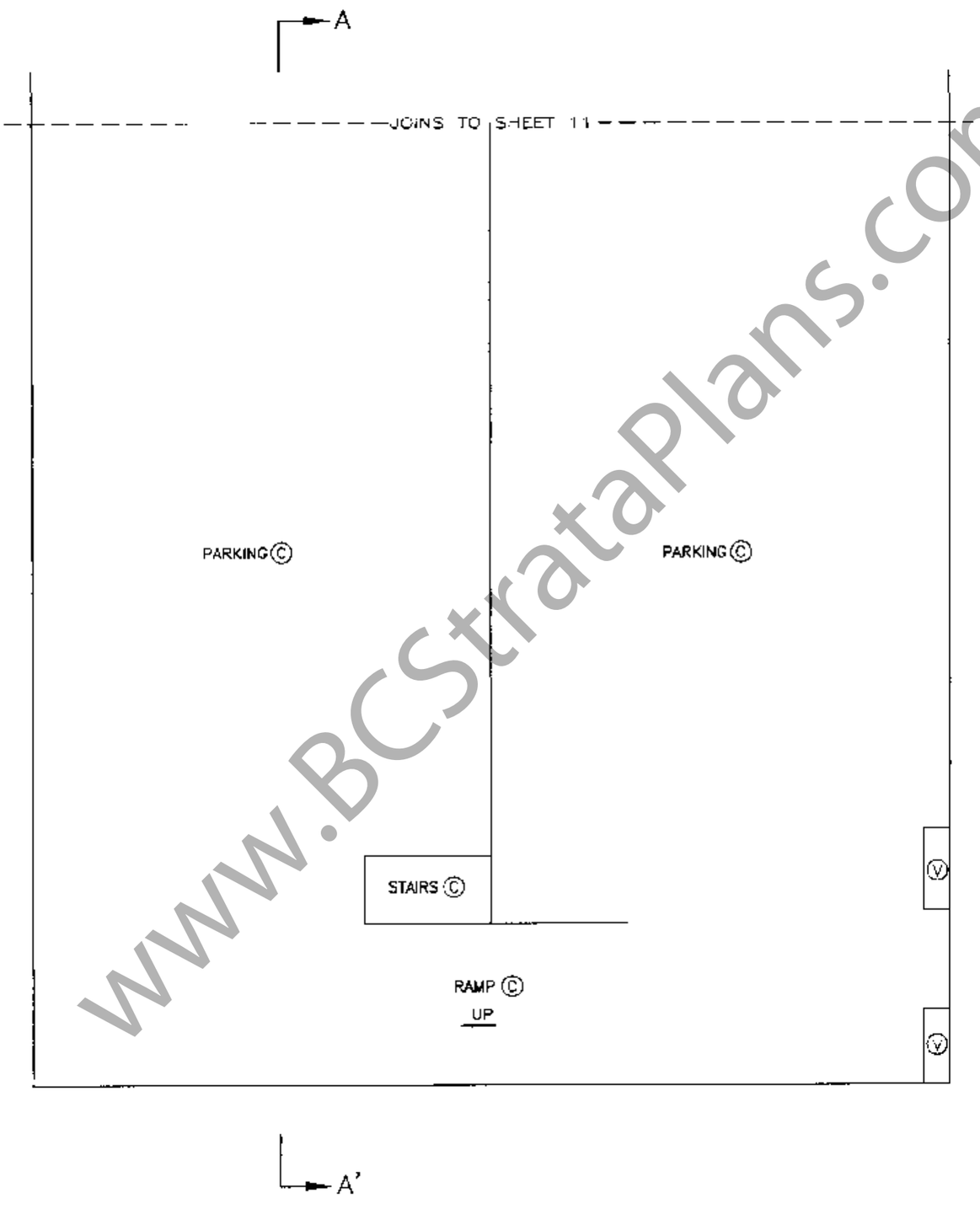

DATED THIS 7th DAY OF April, 2004.

B.C.L.S.

FILE: C:\PK4\S11755-2F.DWG

www.BCStrataPlans.com

FILED LMLMS4155 N06466 2004-04-02-13.34.46.184481

PARKING LEVEL TWO FLOOR PLAN

NORTH PORTION

STRATA PLAN LMS 4155

Scale 1:200

4 2 0 5 10

ALL DISTANCES ARE IN METRES AND DECIMALS THEREOF.

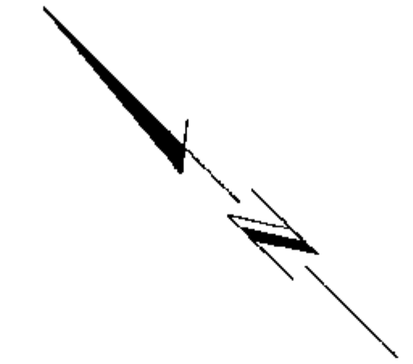

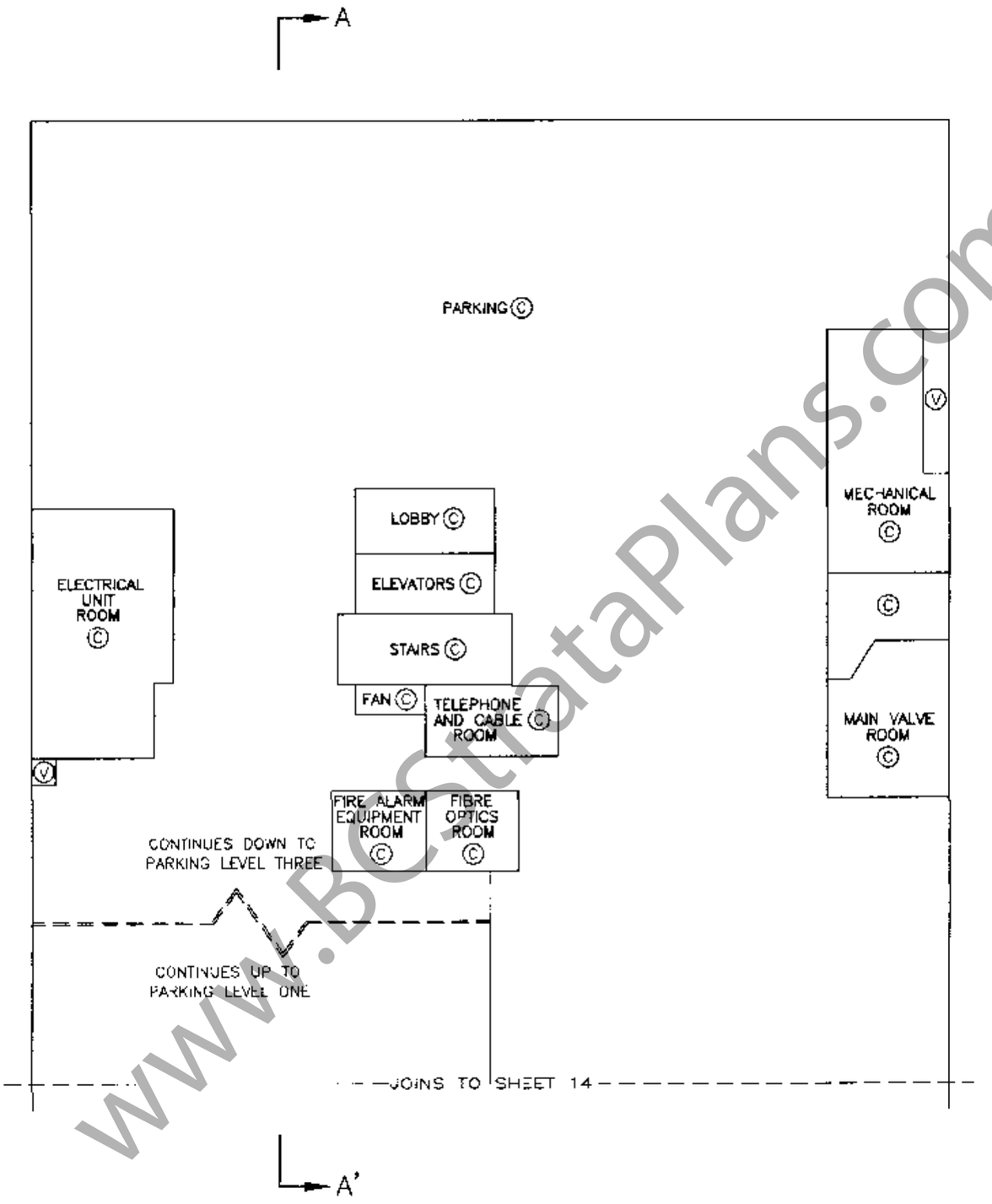

DATED THIS 7th DAY OF April , 2000 .

B.C.L.S.

FILE: C:\PK4\ST11755-2F.DWG

www.BCstrataPlans.com

FILED LMLNS4155 N06466 2004-04-02-13.34.46.184481

PARKING LEVEL TWO FLOOR PLAN

SOUTH PORTION

STRATA PLAN LMS 4155

Scale 1:200

4 2 0 5 10

ALL DISTANCES ARE IN METRES AND DECIMALS THEREOF.

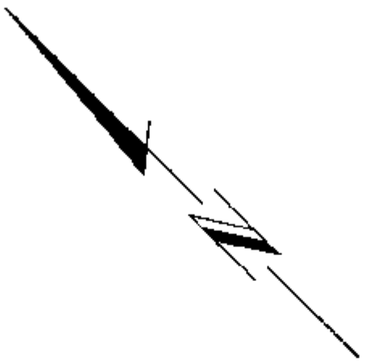

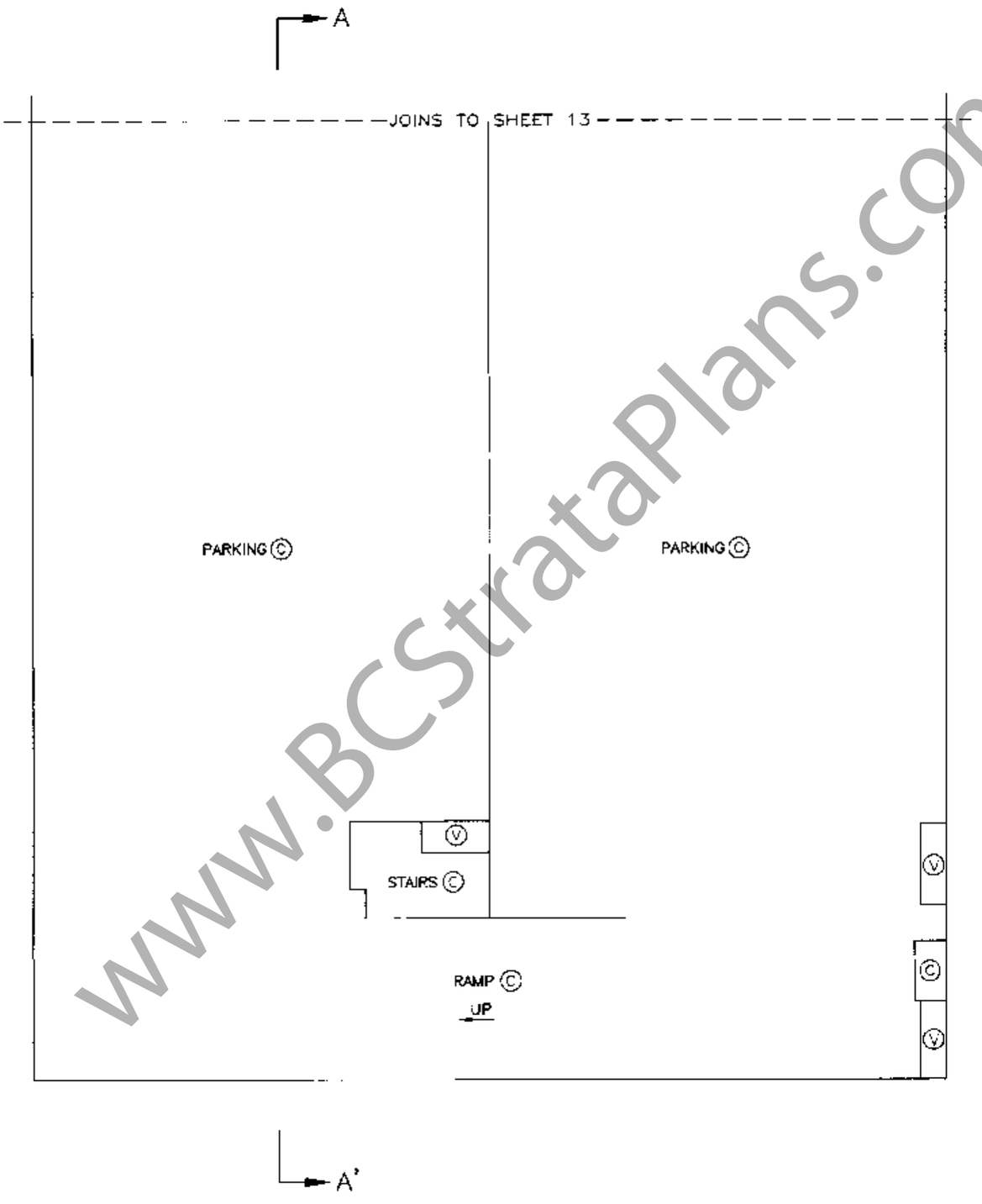

DATED THIS 7th DAY OF April, 2000.

B.C.L.S.

FILE: C:\PK4\ST1755-2F.DWG

www.BCStrataPlans.com

FILED LMLMS4155 N06466 2004-04-02-13.34.46.184481

PARKING LEVEL ONE FLOOR PLAN

NORTH PORTION

Scale 1:200

4 2 0 5 10

ALL DISTANCES ARE IN METRES AND DECIMALS THEREOF.

STRATA PLAN LMS 4155

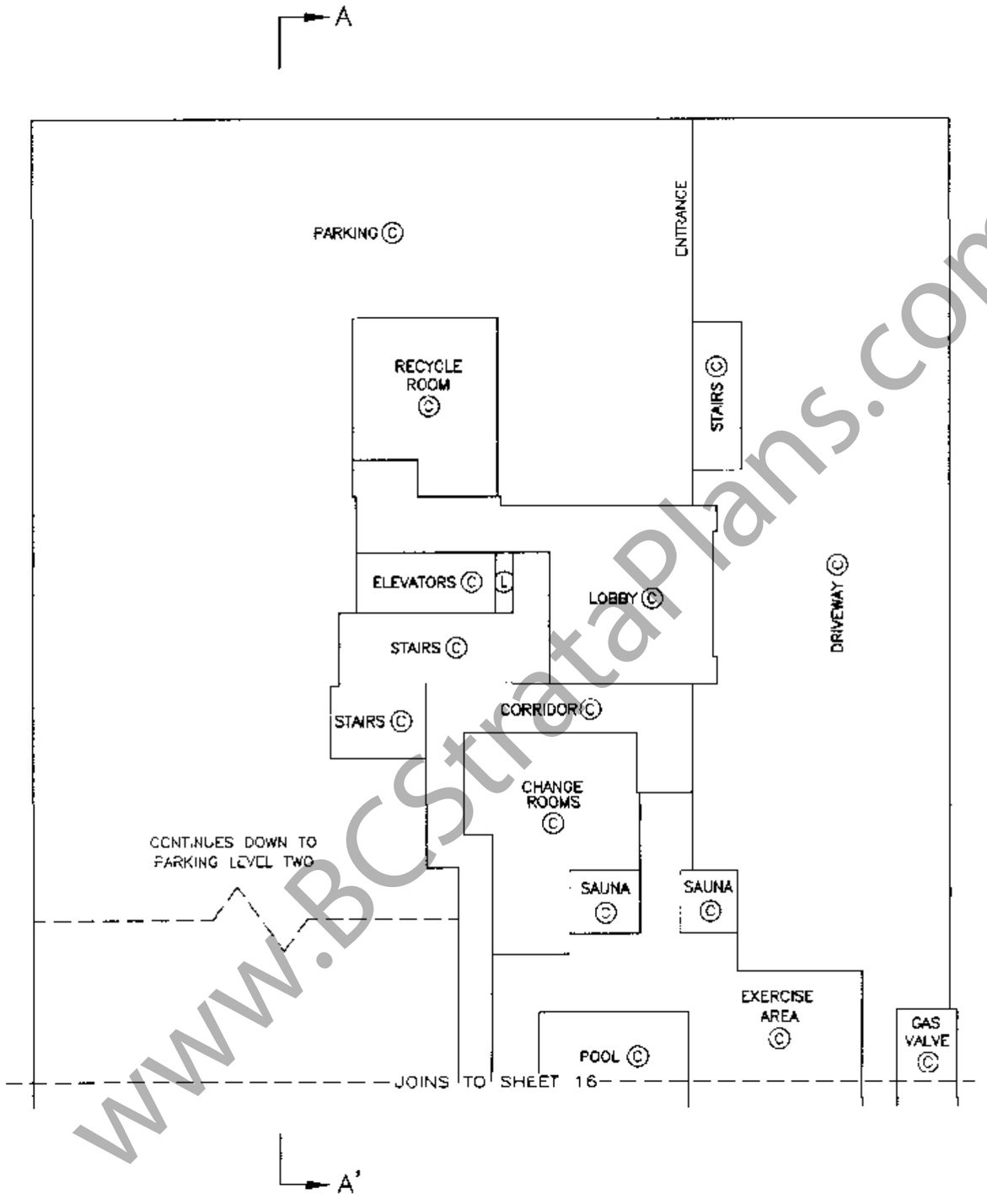

www.BCStrataPlans.com

DATED THIS 7th DAY OF April, 2000.

B.C.L.S.

FILE: C:\PK4\ST11755-2F.DWG

FILED LMLMS4155 N06466 2004-04-02-13.34.46.184481

PARKING LEVEL ONE FLOOR PLAN

SOUTH PORTION

Scale 1:200

4 2 0 5 10

ALL DISTANCES ARE IN METRES AND DECIMALS THEREOF.

STRATA PLAN LMS 4155

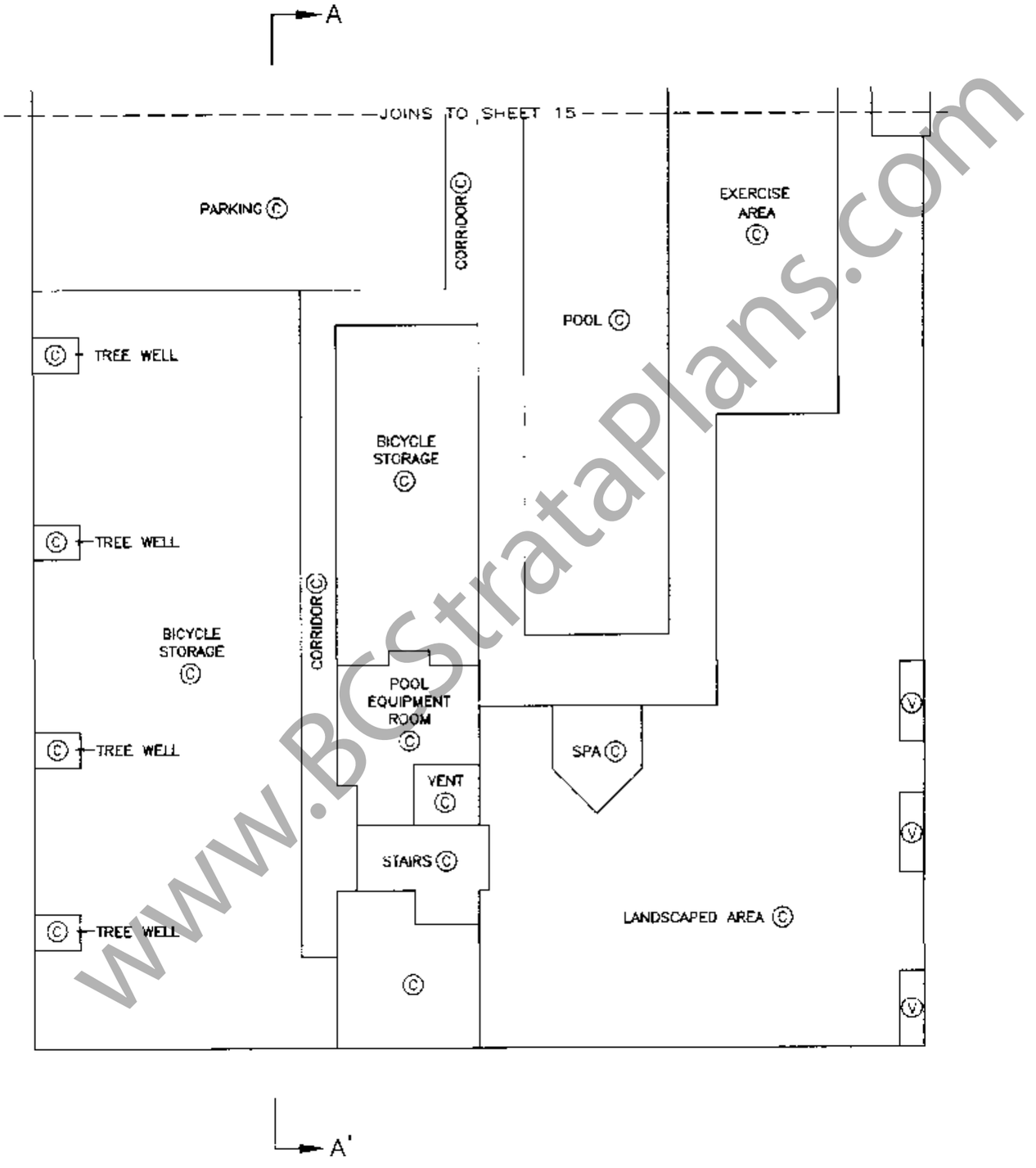

DATED THIS 7th DAY OF April, 2000.

B.C.L.S.

FILE: C:\PK4\ST11755-2F.DWG

www.BCStrataPlans.com

FILED LMLNS4155 N06466 2004-04-02-13.34.46.184481

LEVEL ONE FLOOR PLAN

NORTH PORTION

Scale 1:200

4 2 0 5 10

ALL DISTANCES ARE IN METRES AND DECIMALS THEREOF.

STRATA PLAN LMS 4155

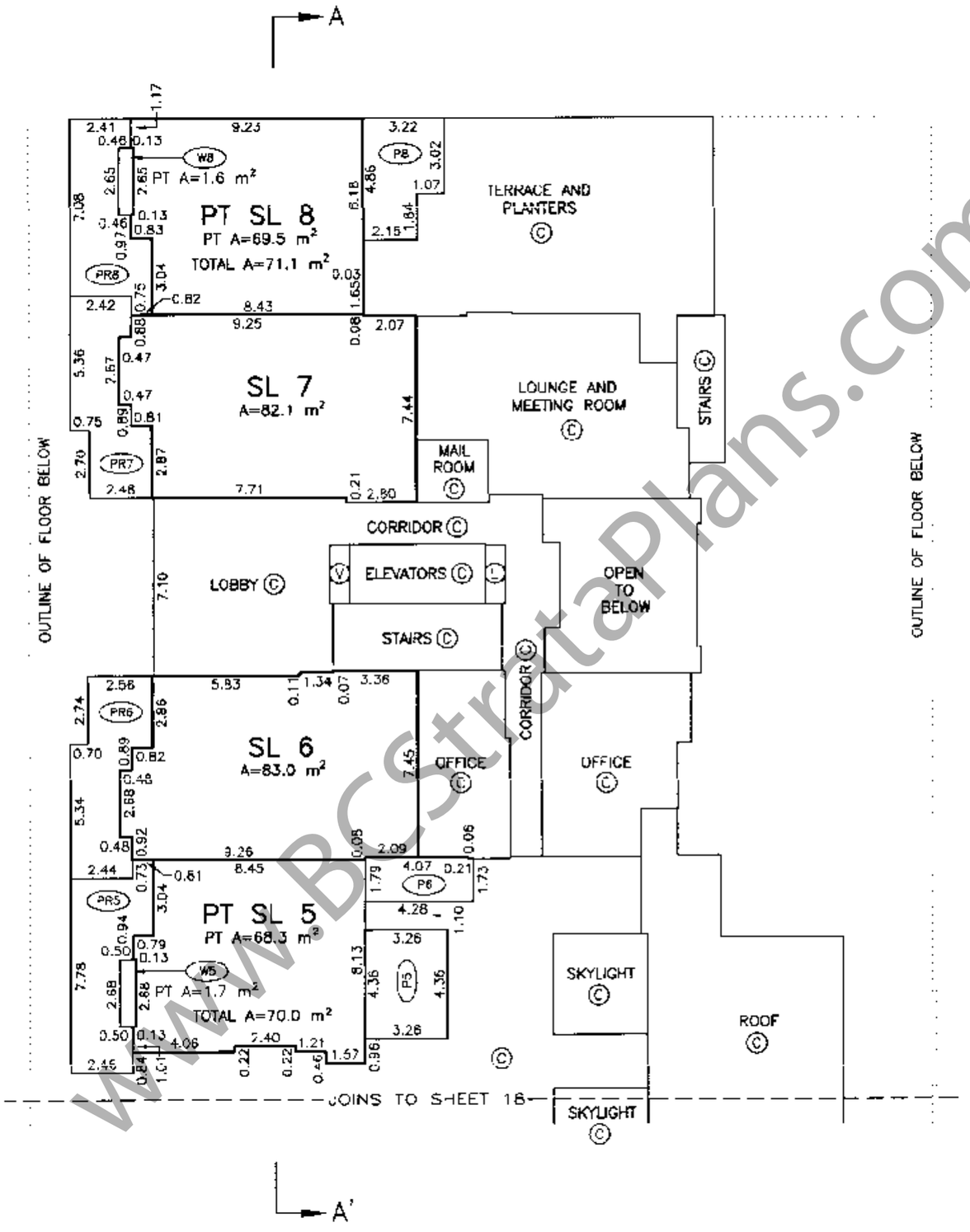

(W5) – DENOTES WINDOW SEAT, PART OF SL 5, TYPICAL.
AREA NOT INCLUDED IN HABITABLE AREA CALCULATIONS.

DATED THIS 7th DAY OF April, 2000.

B.C.L.S.

FILE: C:\PK4\ST11755-2F.DWG

FILED LMLNS4155 N06466 2004-04-02-13.34.46.184481

www.BCstrataPlans.com

LEVEL ONE FLOOR PLAN

SOUTH PORTION

Scale 1:200

4 2 0 5 10

ALL DISTANCES ARE IN METRES AND DECIMALS THEREOF.

STRATA PLAN LMS 4155

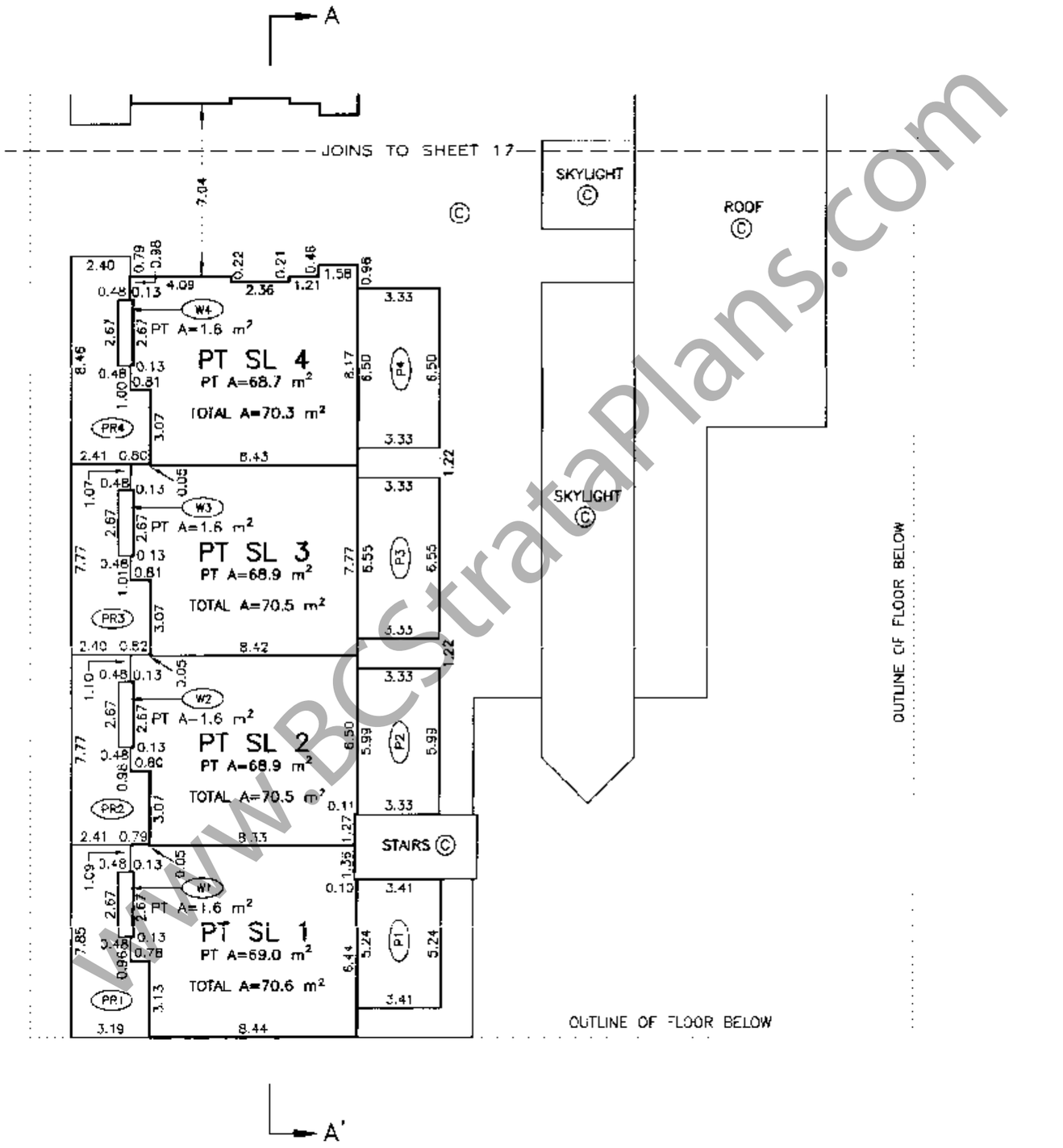

(W1) – DENOTES WINDOW SEAT, PART OF SL 1, TYPICAL.
AREA NOT INCLUDED IN HABITABLE AREA CALCULATIONS.

DATED THIS 7th DAY OF April, 2000.

B.C.L.S.

FILE: C:\PK4\ST11755-2F.DWG

FILED LMLNS4155 N06466 2004-04-02-13.34.46.184481

www.BCStrataPlans.com

LEVEL TWO FLOOR PLAN

NORTH PORTION

Scale 1:200

4 2 0 5 10

ALL DISTANCES ARE IN METRES AND DECIMALS THEREOF.

STRATA PLAN LMS 4155

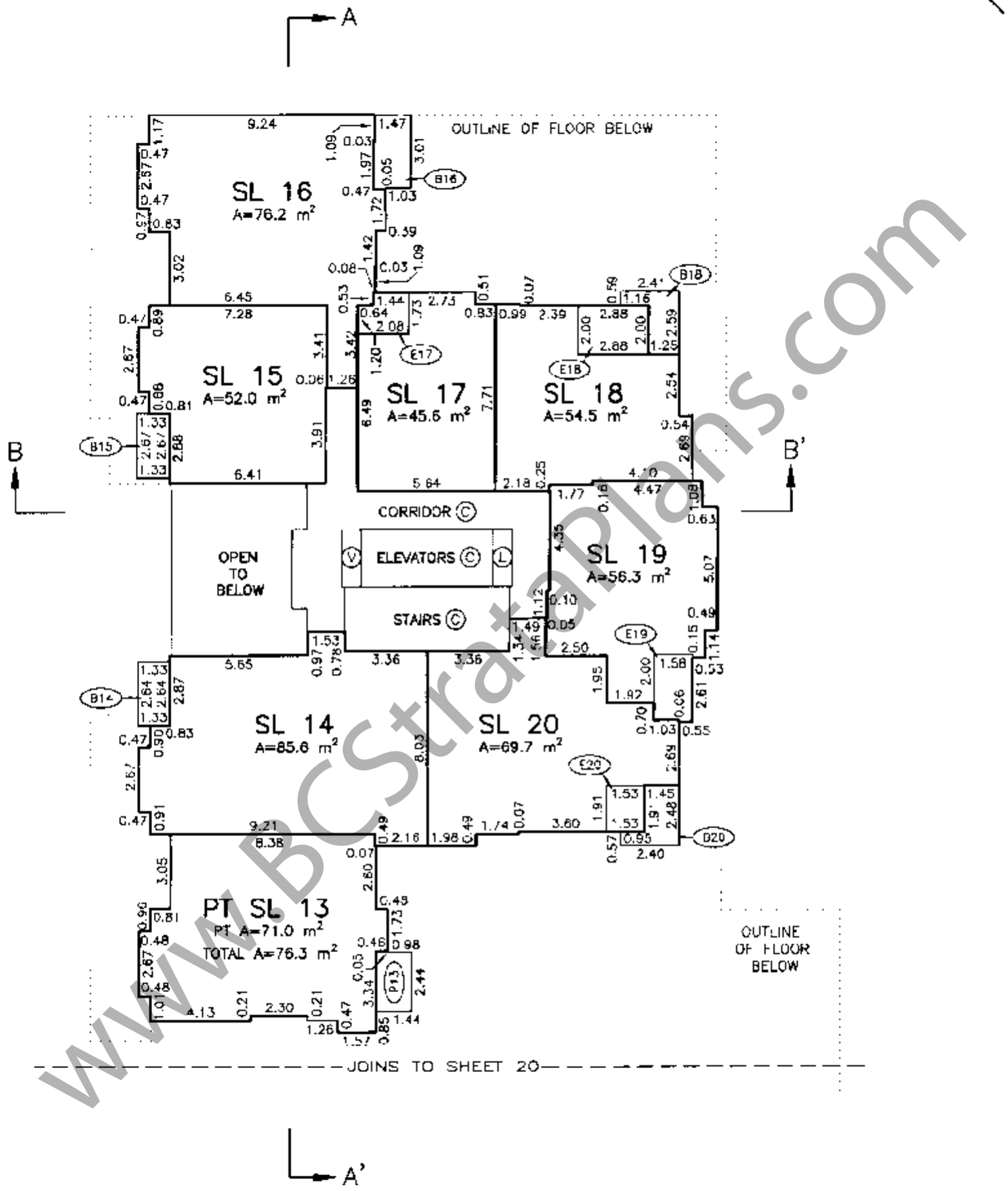

DATED THIS 7th DAY OF April, 2000.

B.C.L.S.

FILE: C:\PK4\ST11755-2F.DWG

www.BCStrataPlans.com

FILED LMLMS4155 N06466 2004-04-02-13.34.46.184481

LEVEL TWO FLOOR PLAN

SOUTH PORTION

Scale 1:200

4 2 0 5 10

ALL DISTANCES ARE IN METRES AND DECIMALS THEREOF.

STRATA PLAN LMS 4155

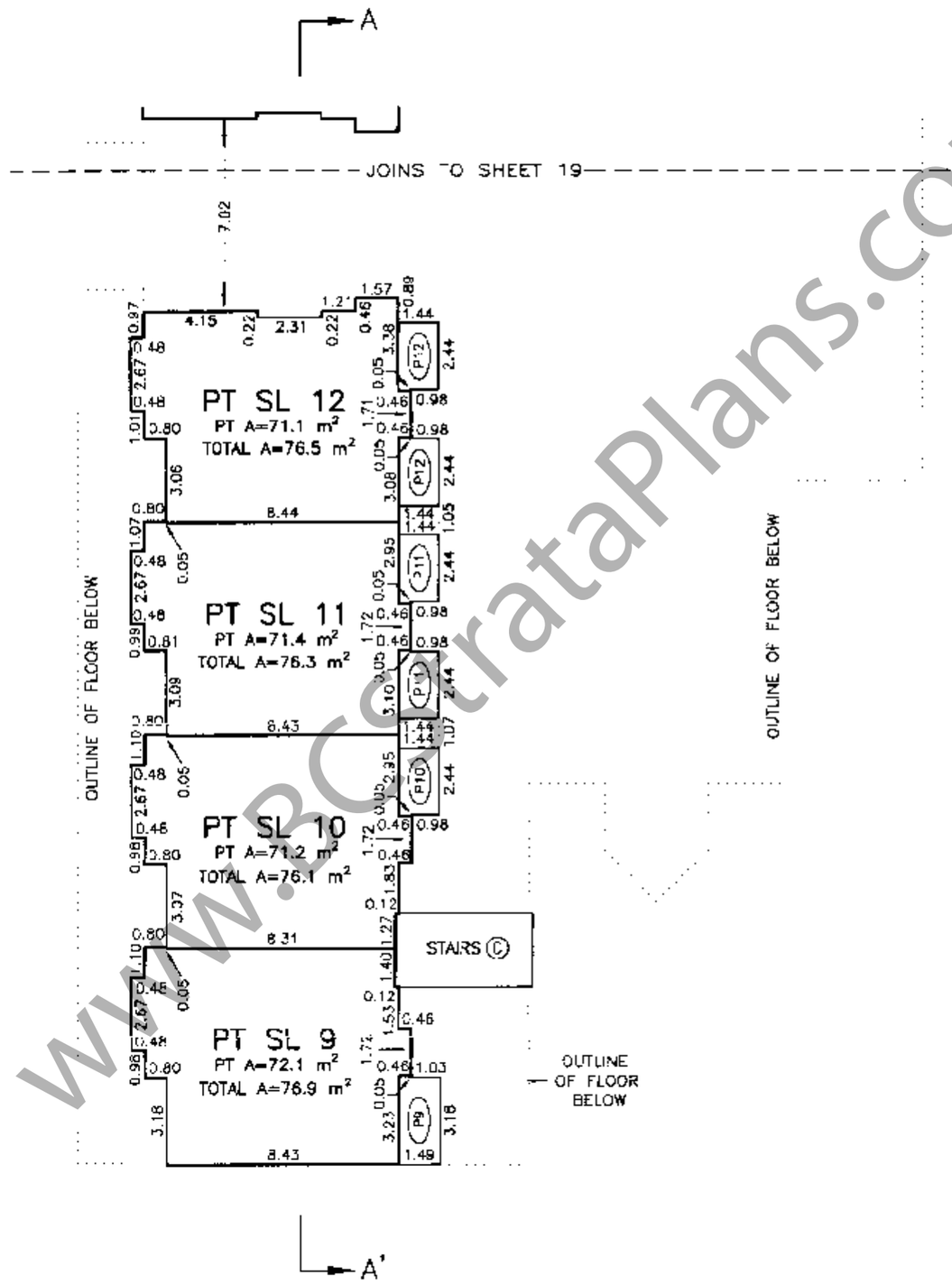

DATED THIS 7th DAY OF April, 2000.

B.C.L.S.

FILE: C:\PK4\ST11755-2F.DWG

FILED LMLMS4155 N06466 2004-04-02-13.34.46.184481

www.BCstrataPlans.com

LEVEL THREE FLOOR PLAN

NORTH PORTION

STRATA PLAN LMS 4155

Scale 1:200

4 2 0 5 10

ALL DISTANCES ARE IN METRES AND DECIMALS THEREOF.

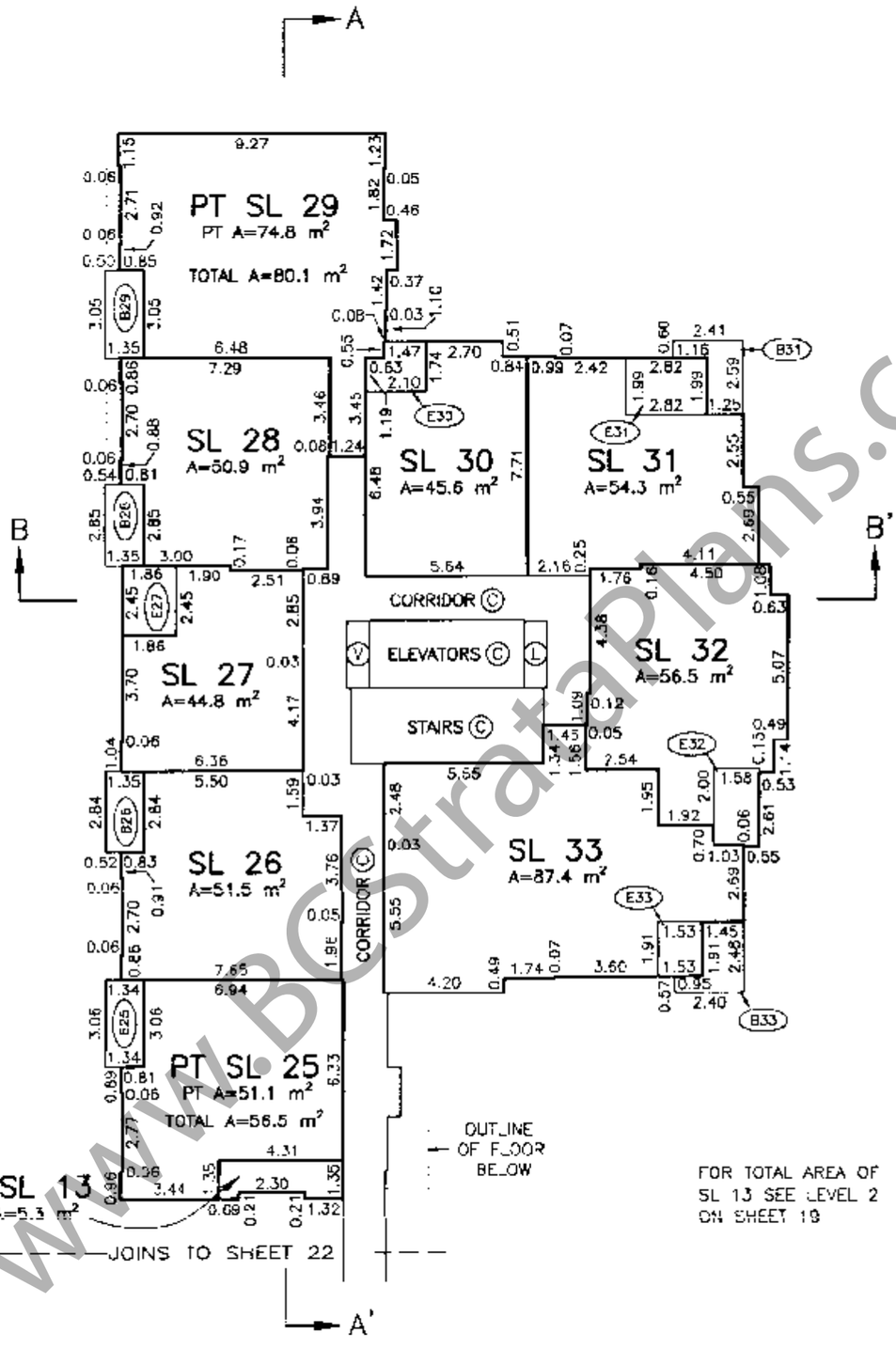

DATED THIS 7th DAY OF April, 2000.

B.C.L.S.

FILE: C:\PK4\ST11755-2F.DWG

www.BCStrataPlans.com

FILED LMLMS4155 N06466 2004-04-02-13.34.46.184481

LEVEL THREE FLOOR PLAN

SOUTH PORTION

STRATA PLAN LMS 4155

Scale 1:200

4 2 0 5 10

ALL DISTANCES ARE IN METRES AND DECIMALS THEREOF.

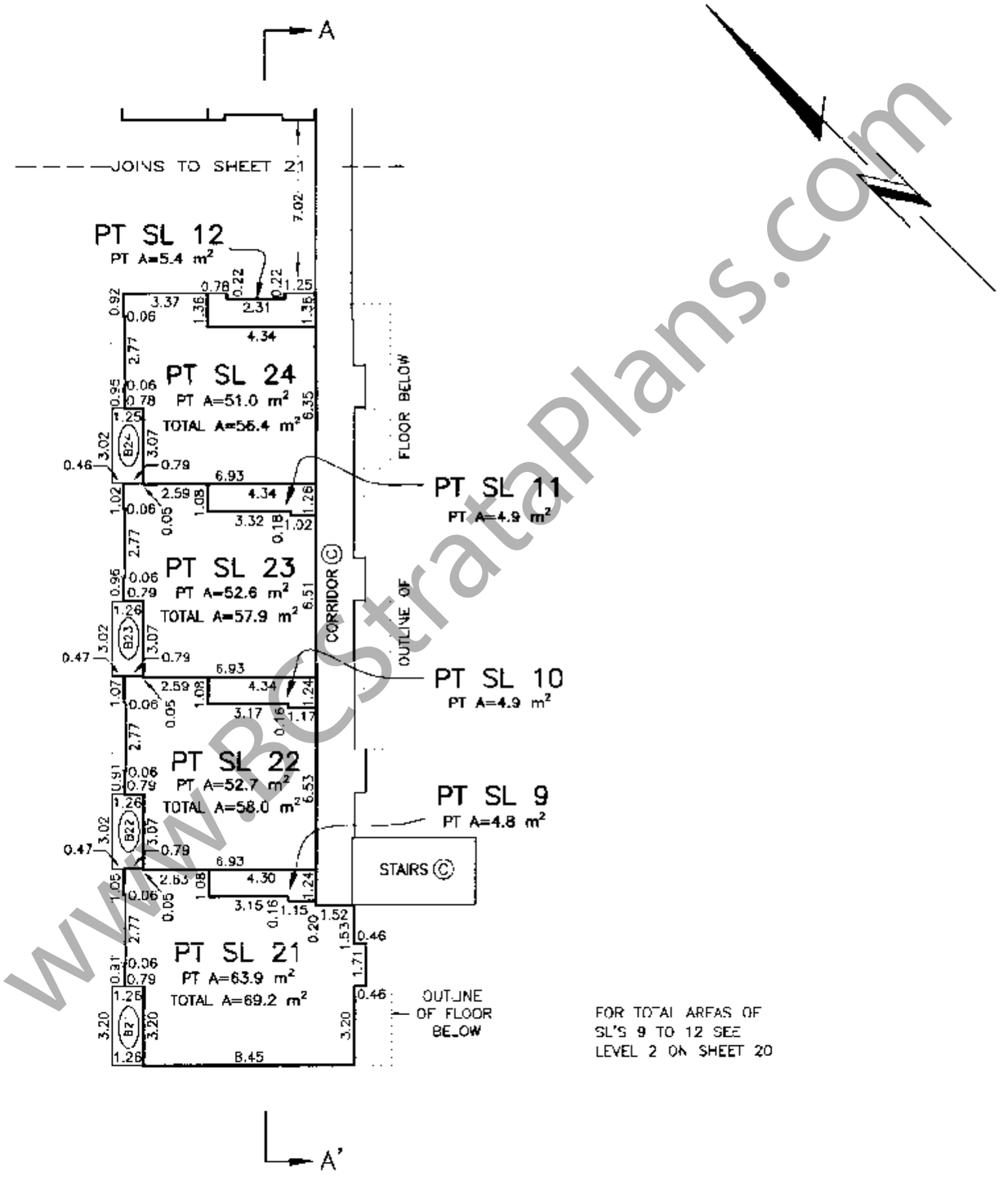

FOR TOTAL AREAS OF SL'S 9 TO 12 SEE LEVEL 2 ON SHEET 20

DATED THIS 7th DAY OF April, 2000.

B.C.L.S.

FILE: C:\PK4\ST11755-2F.DWG

www.BCStrataPlans.com

FILED LMLNS4155 N06466 2004-04-02-13.34.46.184481

LEVEL FOUR FLOOR PLAN

NORTH PORTION

Scale 1:200

4 2 0 5 10

ALL DISTANCES ARE IN METRES AND DECIMALS THEREOF.

STRATA PLAN LMS 4155

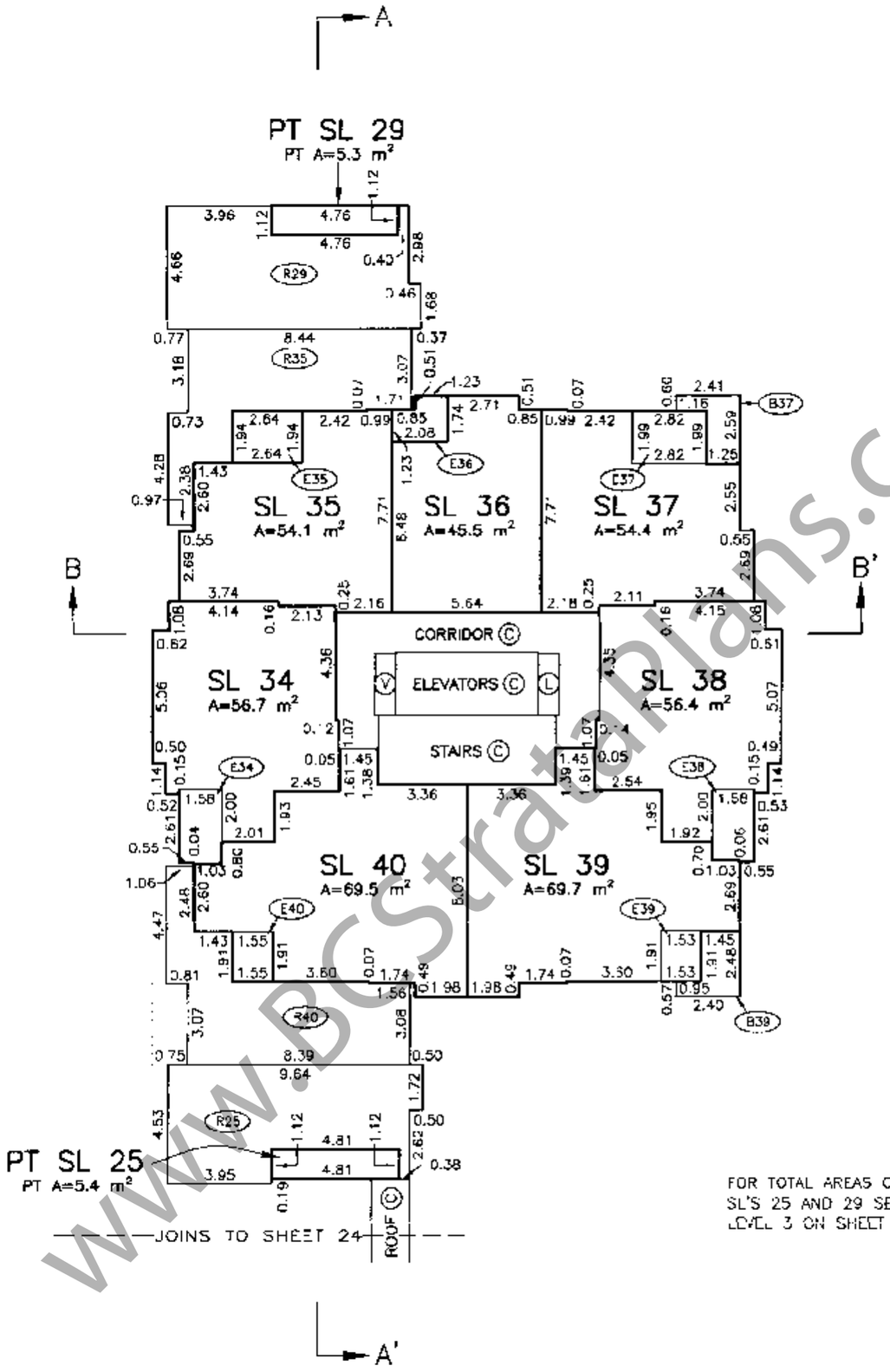

FOR TOTAL AREAS OF SL'S 25 AND 29 SEE LEVEL 3 ON SHEET 21

DATED THIS 7th DAY OF April, 2000.

B.C.L.S

FILE: C:\PK4\ST11755-2F.DWG

www.BCStrataPlans.com

FILED LMLMS4155 N06466 2004-04-02-13.34.46.184481

LEVEL FOUR FLOOR PLAN

SOUTH PORTION

Scale 1:200

4 2 0 5 10

ALL DISTANCES ARE IN METRES AND DECIMALS THEREOF.

STRATA PLAN LMS 4155



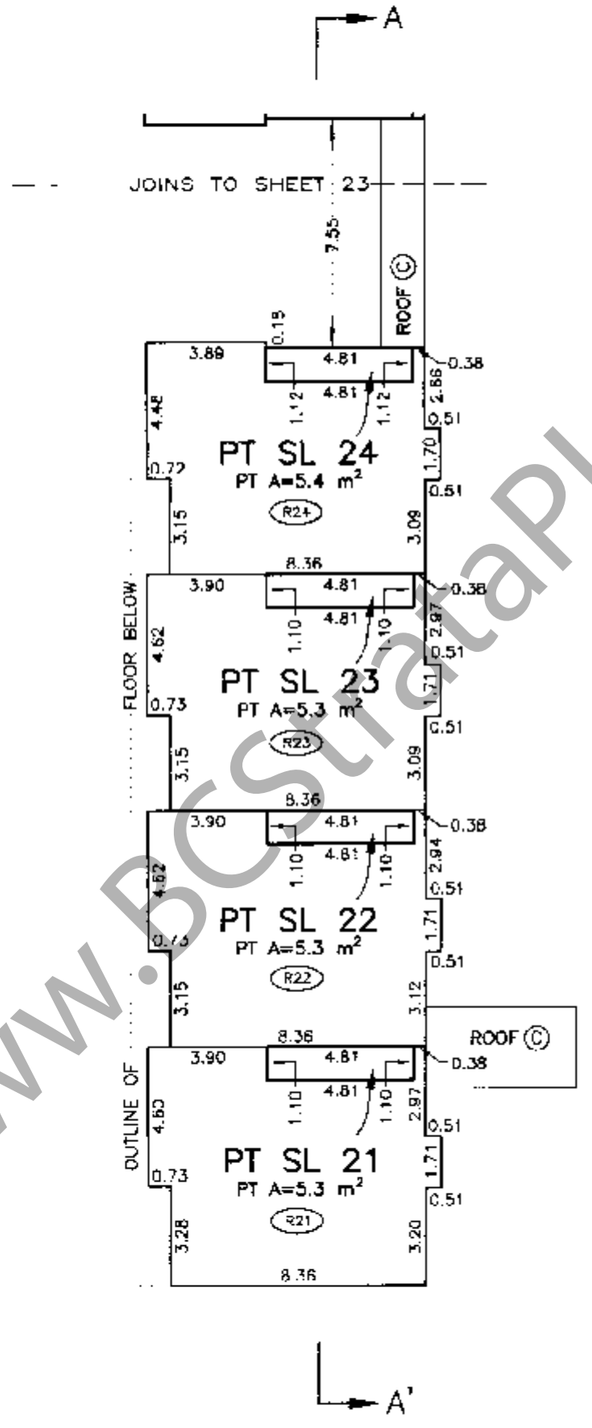

FOR TOTAL AREAS OF SL'S 21 TO 24 SEE LEVEL 3 ON SHEET 22

DATED THIS 7th DAY OF April, 2000.

B.C.L.S.

FILE: C:\PK4\ST11755-2F.DWG

www.BCStrataPlans.com

FILED LMLNS4155 N06466 2004-04-02-13.34.46.184481

LEVEL FIVE FLOOR PLAN

NORTH PORTION

Scale 1:200

4 2 0 5 10

ALL DISTANCES ARE IN METRES AND DECIMALS THEREOF.

STRATA PLAN LMS 4155

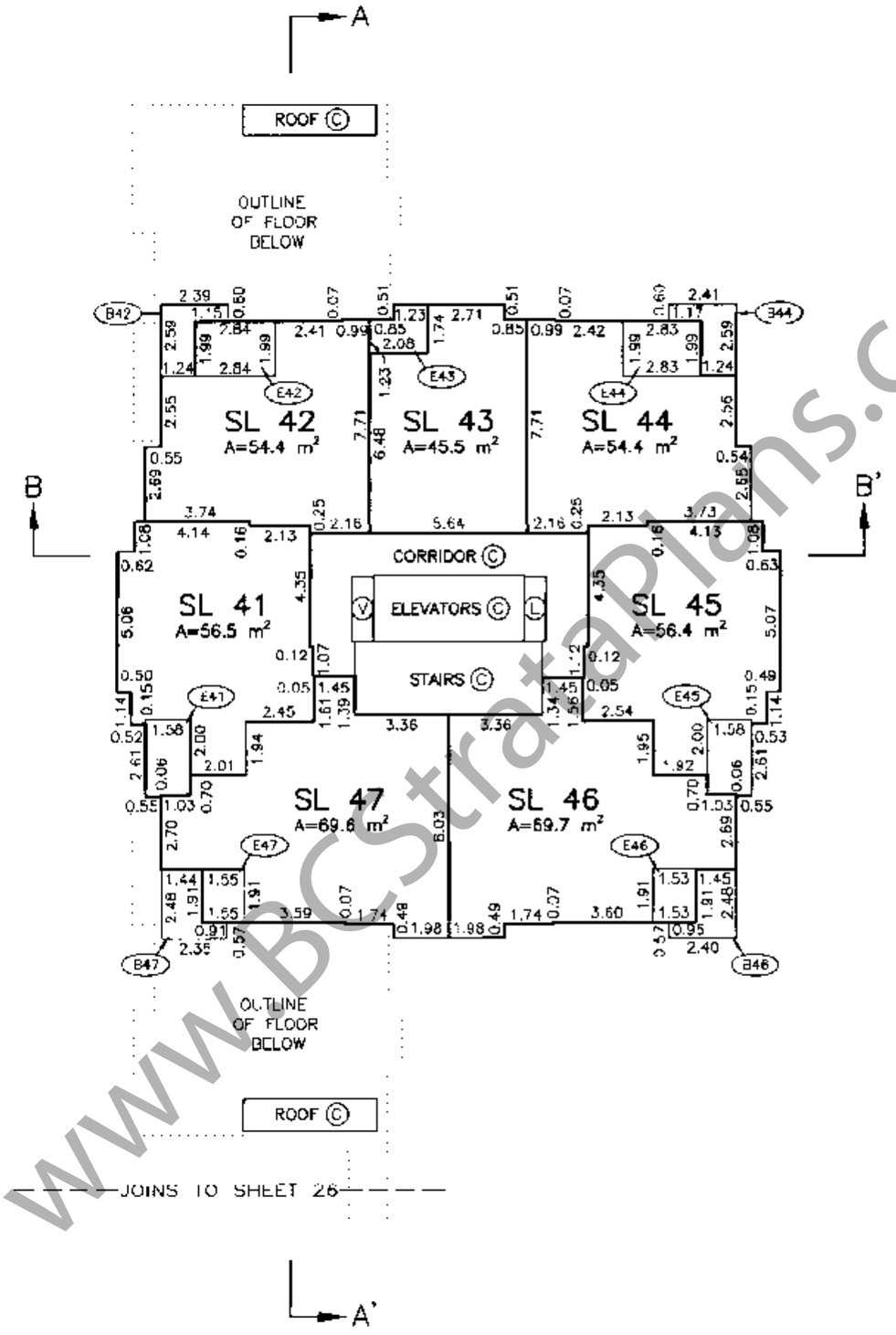

www.BCStrataPlans.com

DATED THIS 7th DAY OF April, 2000.

B.C.L.S.

FILE: C:\PK4\ST11755 2F.DWG

FILED LMLMS4155 N06466 2004-04-02-13.34.46.184481

LEVEL FIVE FLOOR PLAN

SOUTH PORTION

Scale 1:200

4 2 0 5 10

ALL DISTANCES ARE IN METRES AND DECIMALS THEREOF.

STRATA PLAN LMS 4155

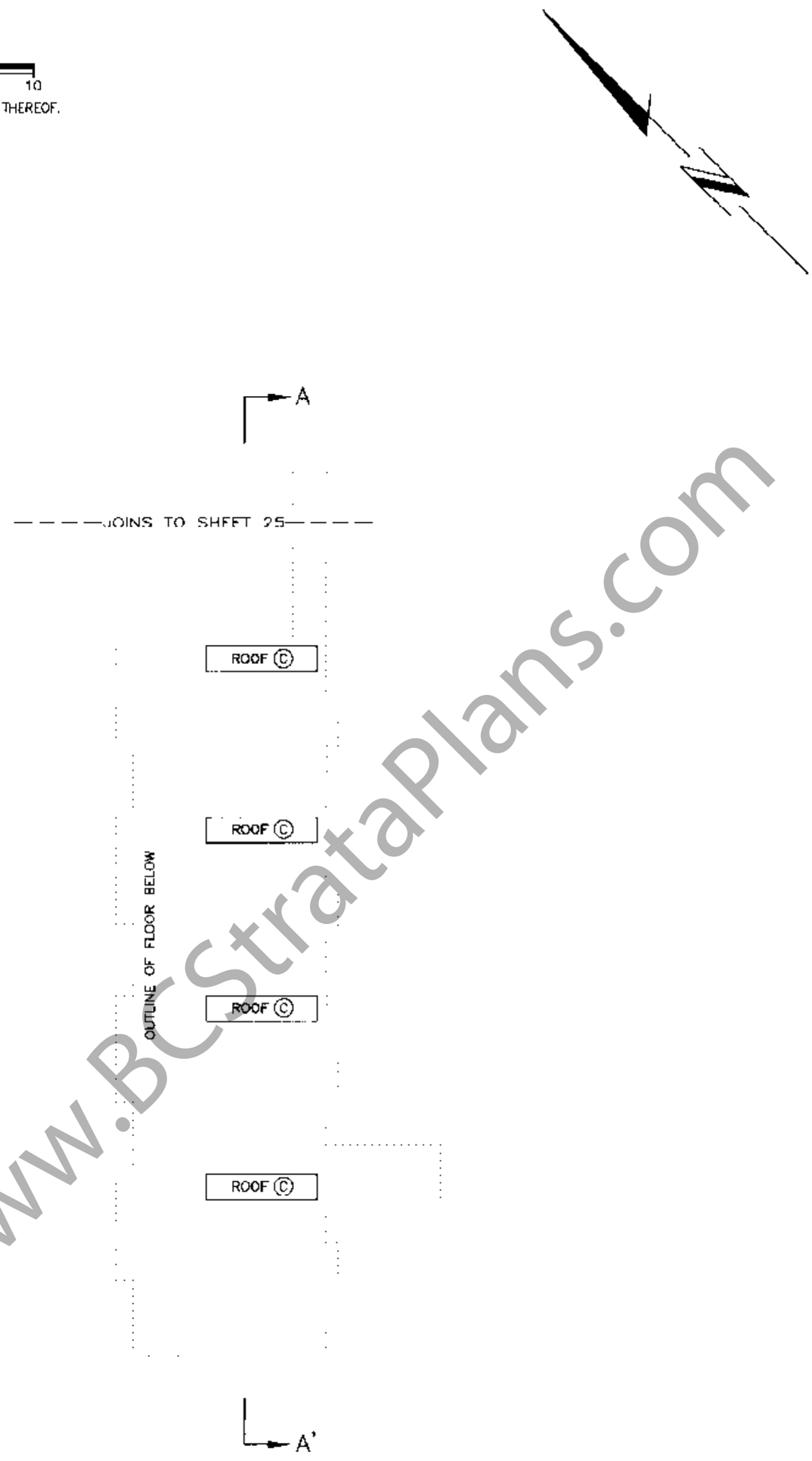

DATED THIS 7th DAY OF April, 2000.

B.C.L.S.

FILE: C:\PK4\ST11755-2F.DWG

www.BCStrataPlans.com

FILED LMLMS4155 N06466 2004-04-02-13.34.46.184481

LEVEL SIX FLOOR PLAN

Scale 1:200

4 2 0 5 10

ALL DISTANCES ARE IN METRES AND DECIMALS THEREOF.

STRATA PLAN LMS 4155

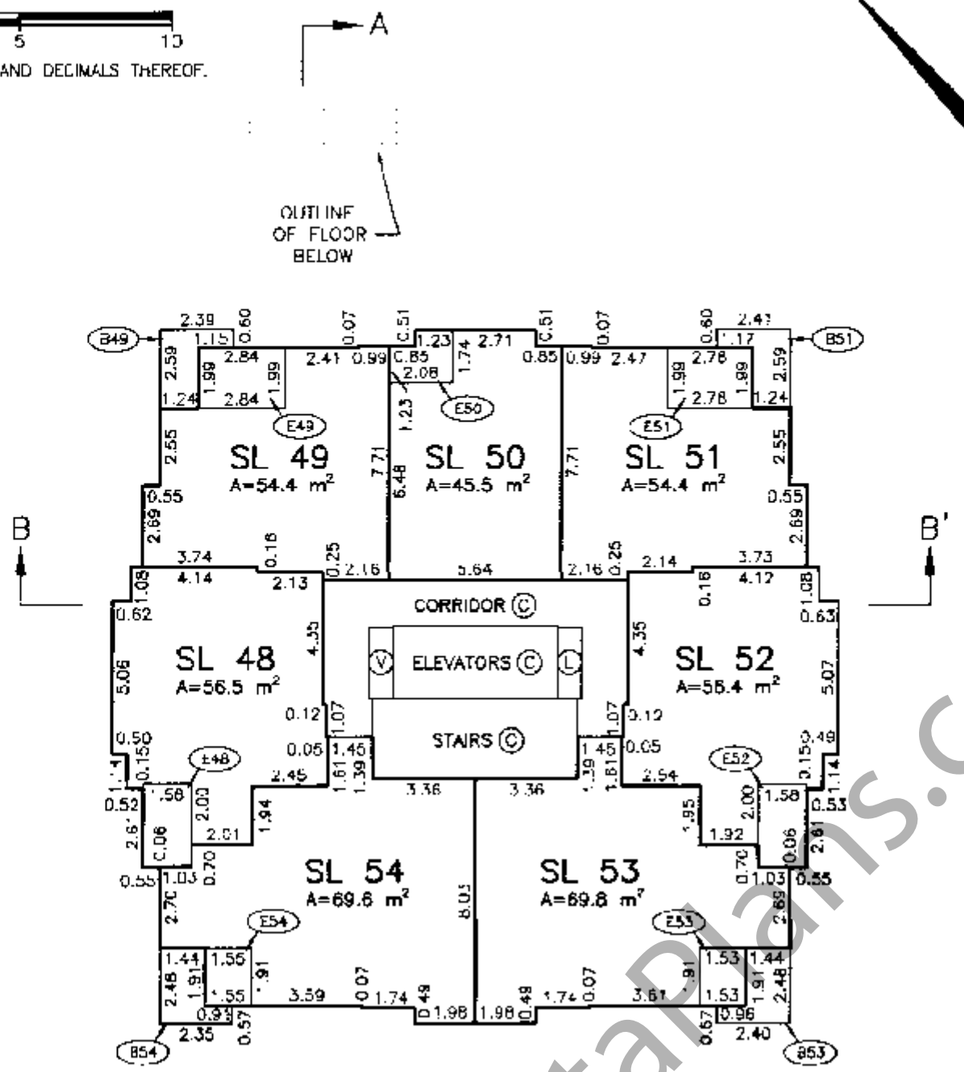

DATED THIS 7th DAY OF April, 2000.

B.C.L.S.

FILE: C:\PK4\ST1755-2F.DWG

www.BCStrataPlans.com

FILED LMLMS4155 N06466 2004-04-02-13.34.46.184481

FLOOR PLANS

STRATA PLAN LMS 4155

Scale 1:200

4 2 0 5 10

ALL DISTANCES ARE IN METRES AND DECIMALS THEREOF.

LEVEL SEVEN FLOOR PLAN

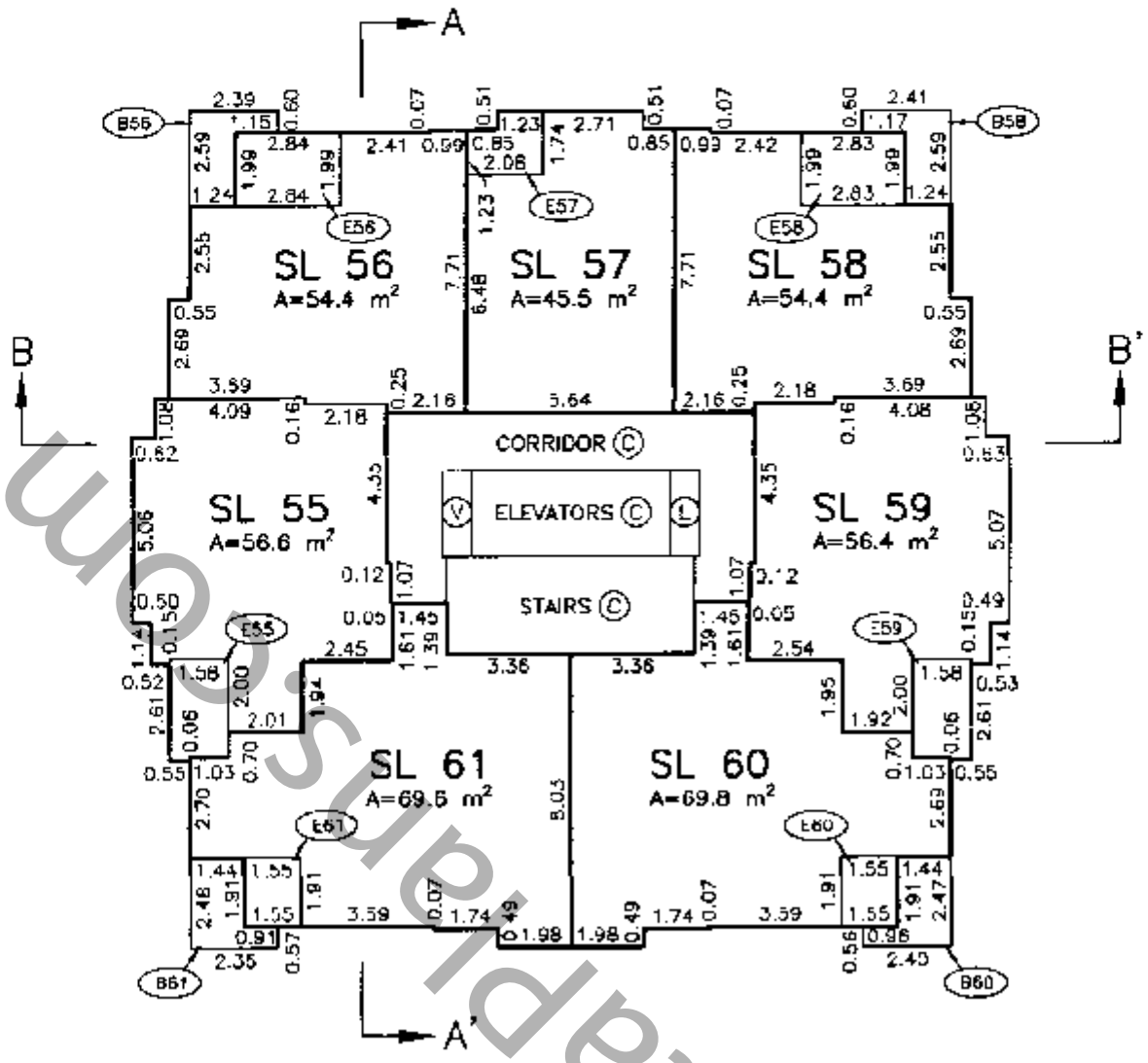

LEVEL EIGHT FLOOR PLAN

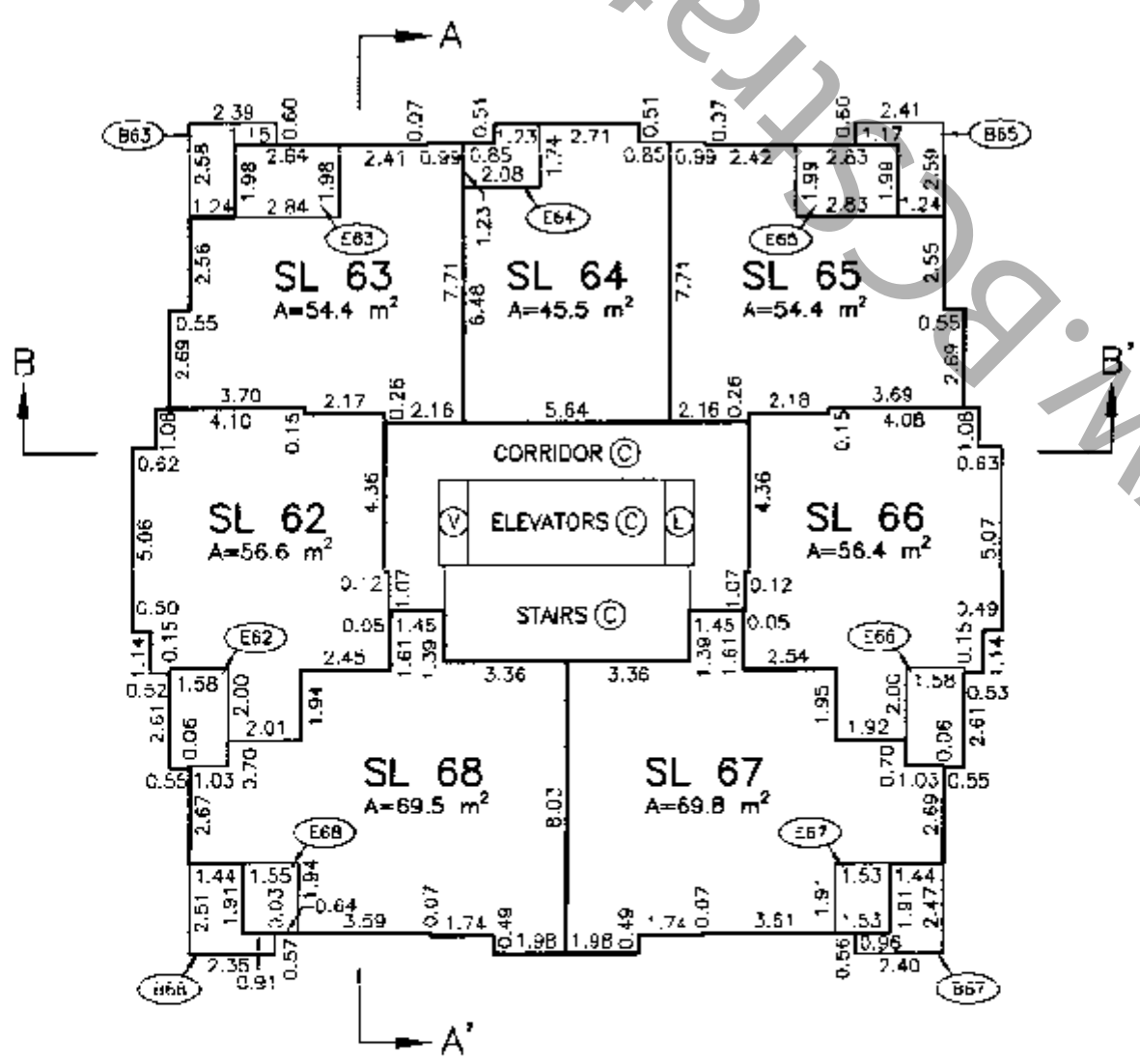

DATED THIS 7th DAY OF April, 2000.

B.C.L.S.

FILE: C:\PK4\ST11755-2F.DWG

FILED LMLMS4155 N06466 2004-04-02-13.34.46.184481

www.bcstrataplans.com

FLOOR PLANS

STRATA PLAN LMS 4155

Scale 1:200

4 2 0 5 10

ALL DISTANCES ARE IN METRES AND DECIMALS THEREOF.

LEVEL NINE FLOOR PLAN

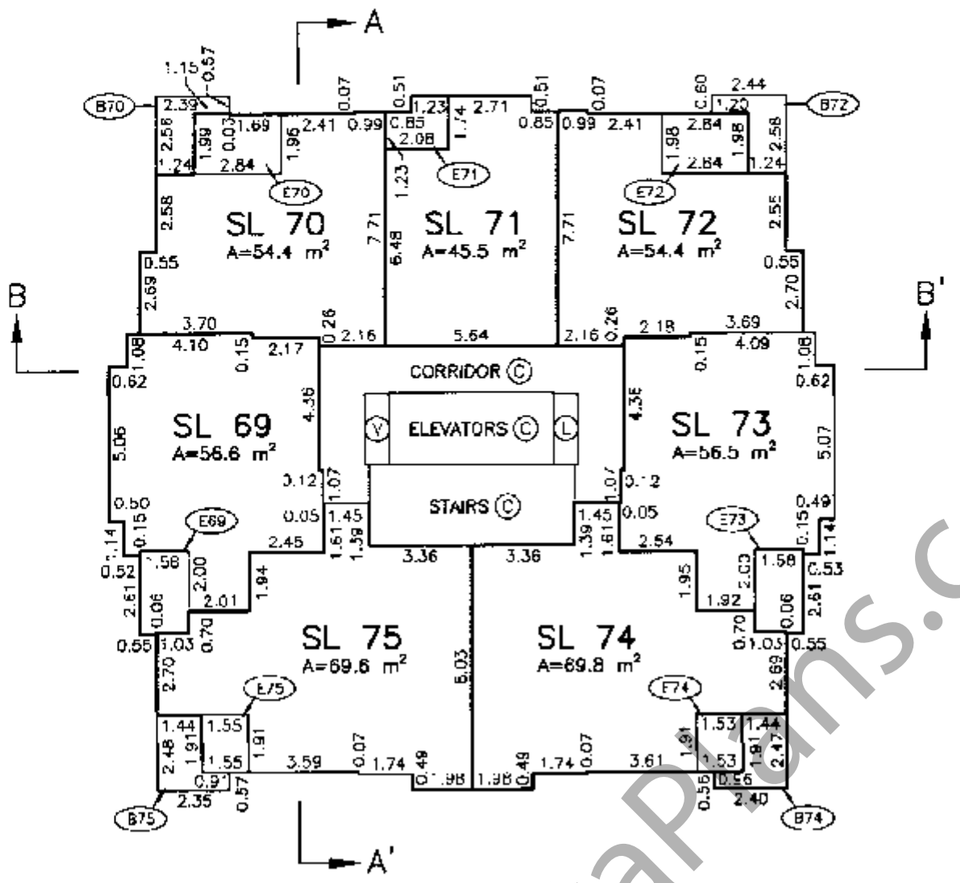

LEVEL TEN FLOOR PLAN

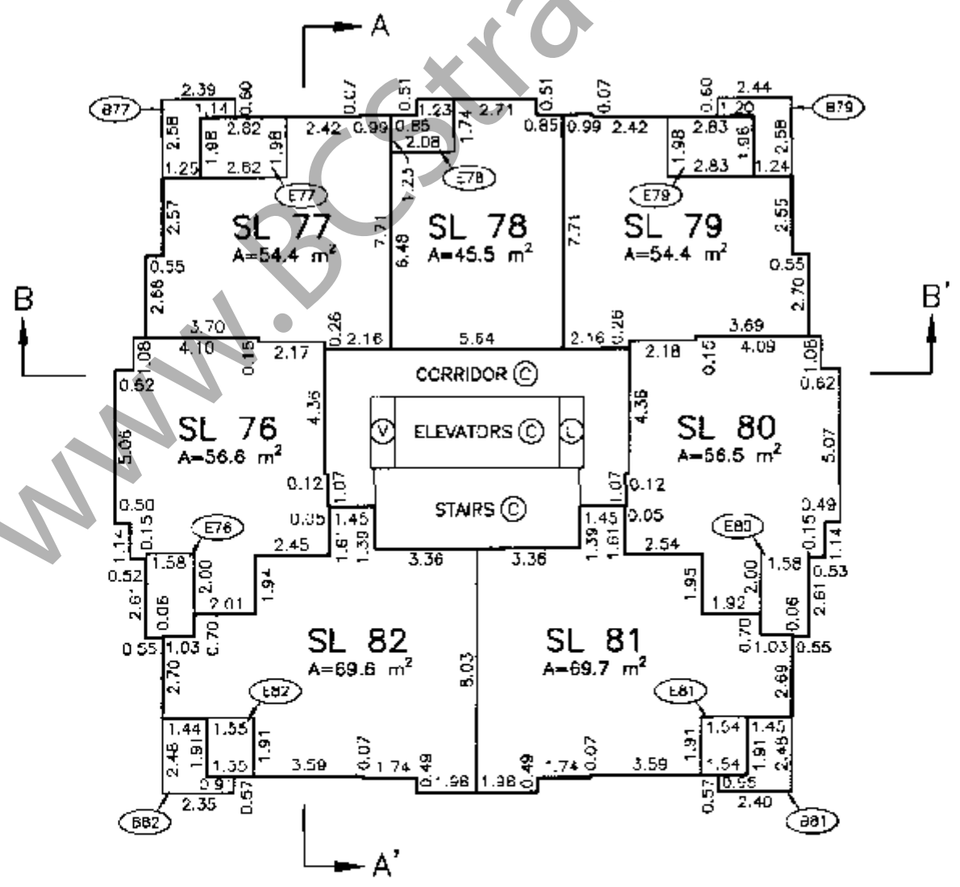

DATED THIS 7th DAY OF April, 2000.

B.C.L.S.

FILE: C:\PK4\ST11755-2F.DWG

FILED LMLNS4155 N06466 2004-04-02-13.34.46.184481

www.BCstrataPlans.com

FLOOR PLANS

STRATA PLAN LMS 4155

Scale 1:200

4 2 0 5 10

ALL DISTANCES ARE IN METRES AND DECIMALS THEREOF.

LEVEL ELEVEN FLOOR PLAN

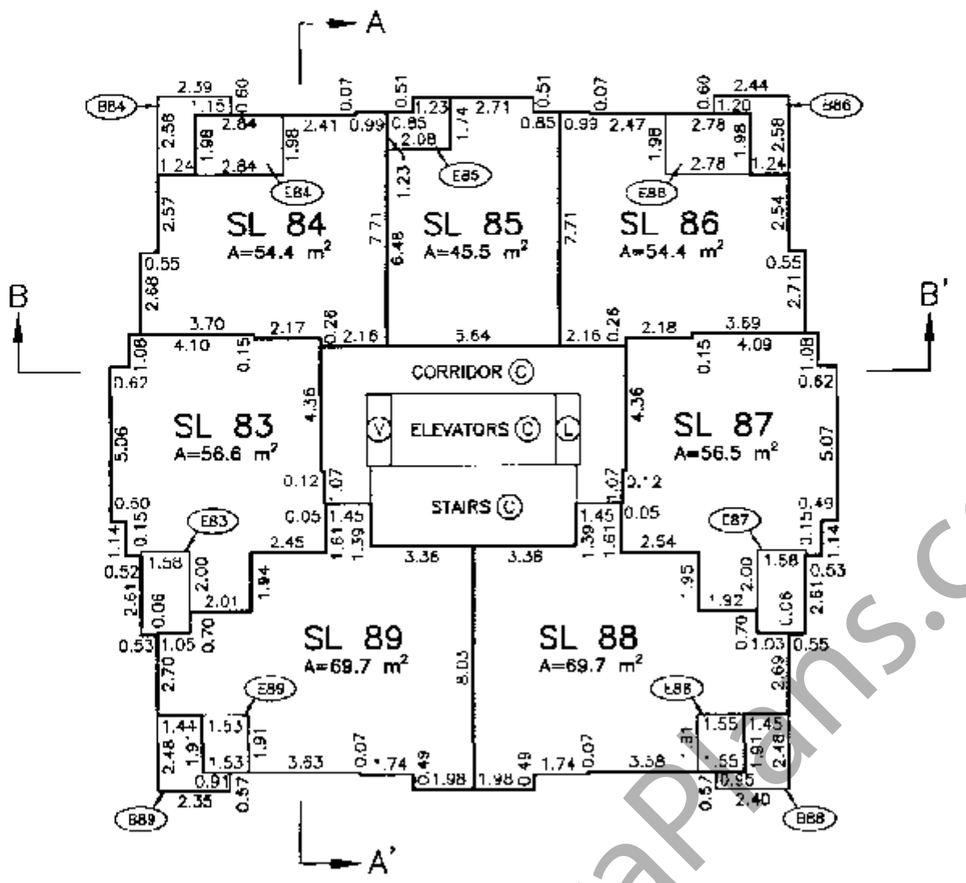

LEVEL TWELVE FLOOR PLAN

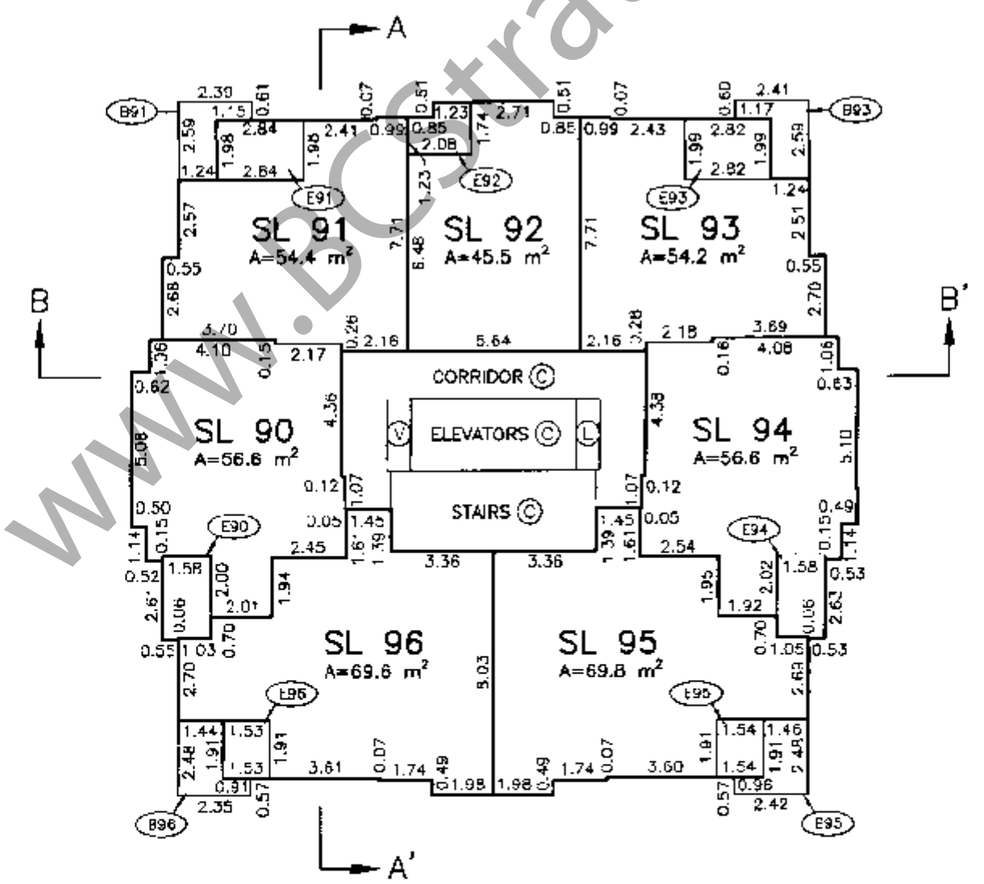

DATED THIS 7th DAY OF April, 2000.

B.C.L.S.

FILE: C:\PK4\ST11755-2F.DWG

www.BCstrataPlans.com

FILED LMLNS4155 N06466 2004-04-02-13.34.46.184481

FLOOR PLANS

STRATA PLAN LMS 4155

Scale 1:200

4 2 0 5 10

ALL DISTANCES ARE IN METRES AND DECIMALS THEREOF.

LEVEL THIRTEEN FLOOR PLAN

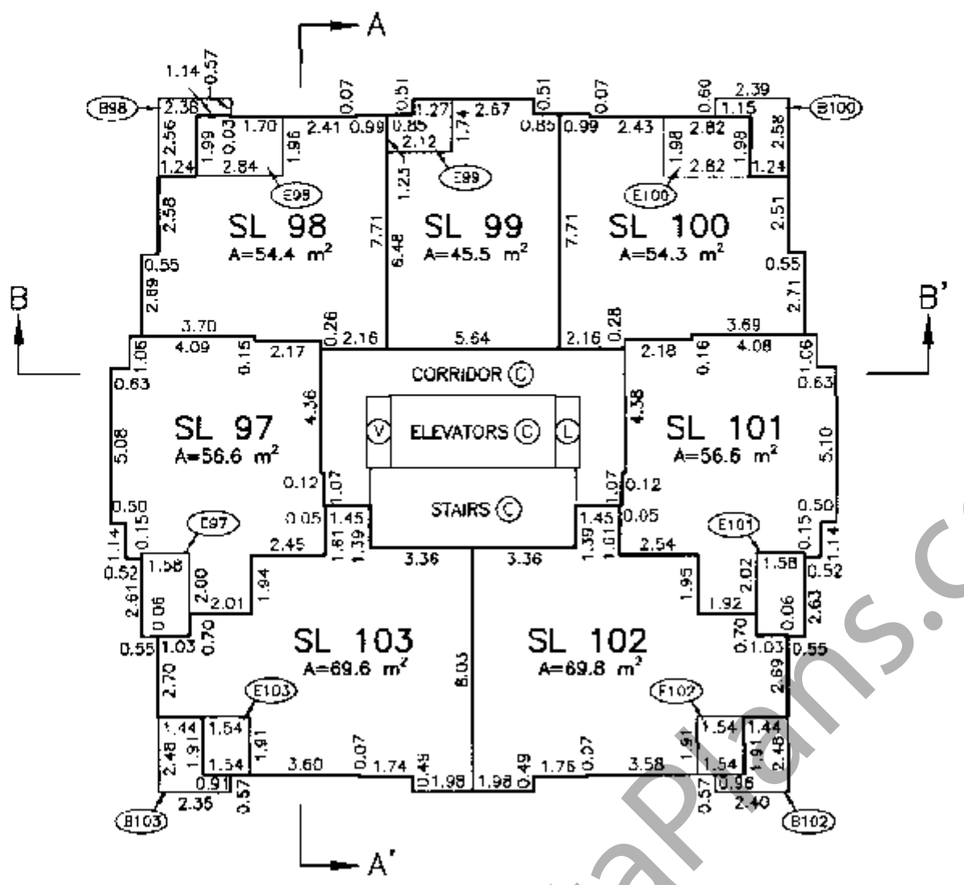

LEVEL FOURTEEN FLOOR PLAN

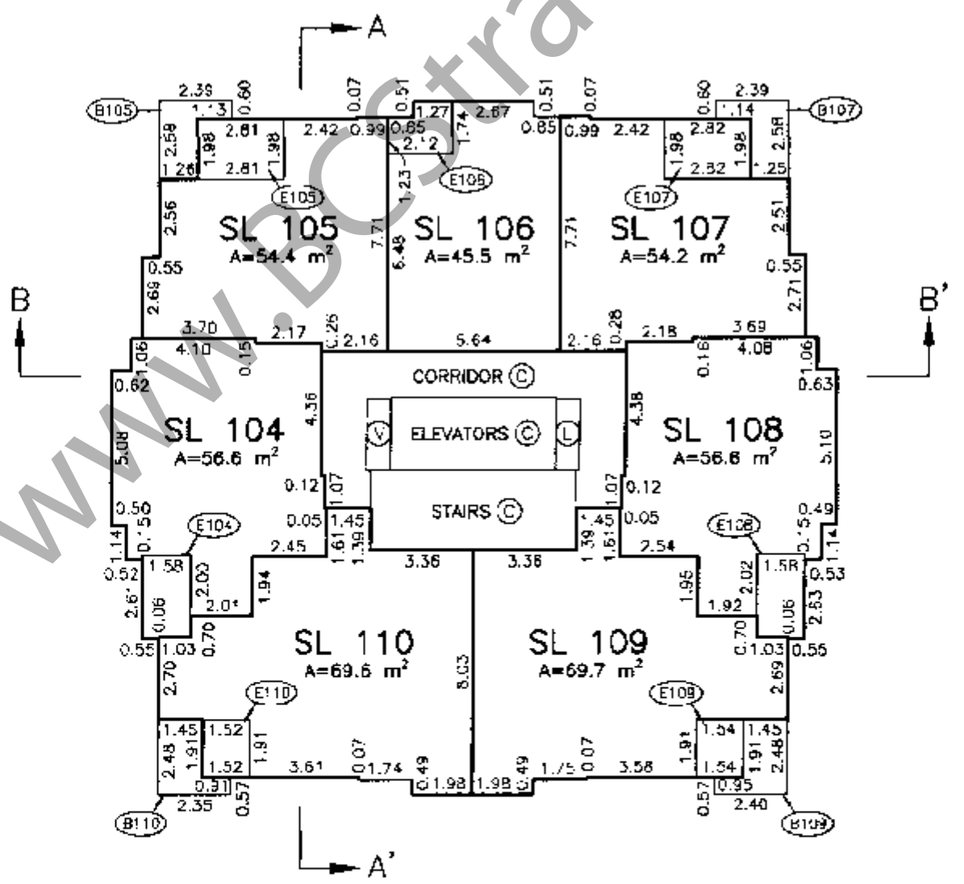

DATED THIS 7th DAY OF April, 2000.

B.C.L.S.

FILE: C:\PK4\S111755-2F.DWG

www.BCstrataPlans.com

FILED LMLNS4155 N06466 2004-04-02-13.34.46.184481

FLOOR PLANS

STRATA PLAN LMS 4155

Scale 1:200

4 2 0 5 10

ALL DISTANCES ARE IN METRES AND DECIMALS THEREOF.

LEVEL FIFTEEN FLOOR PLAN

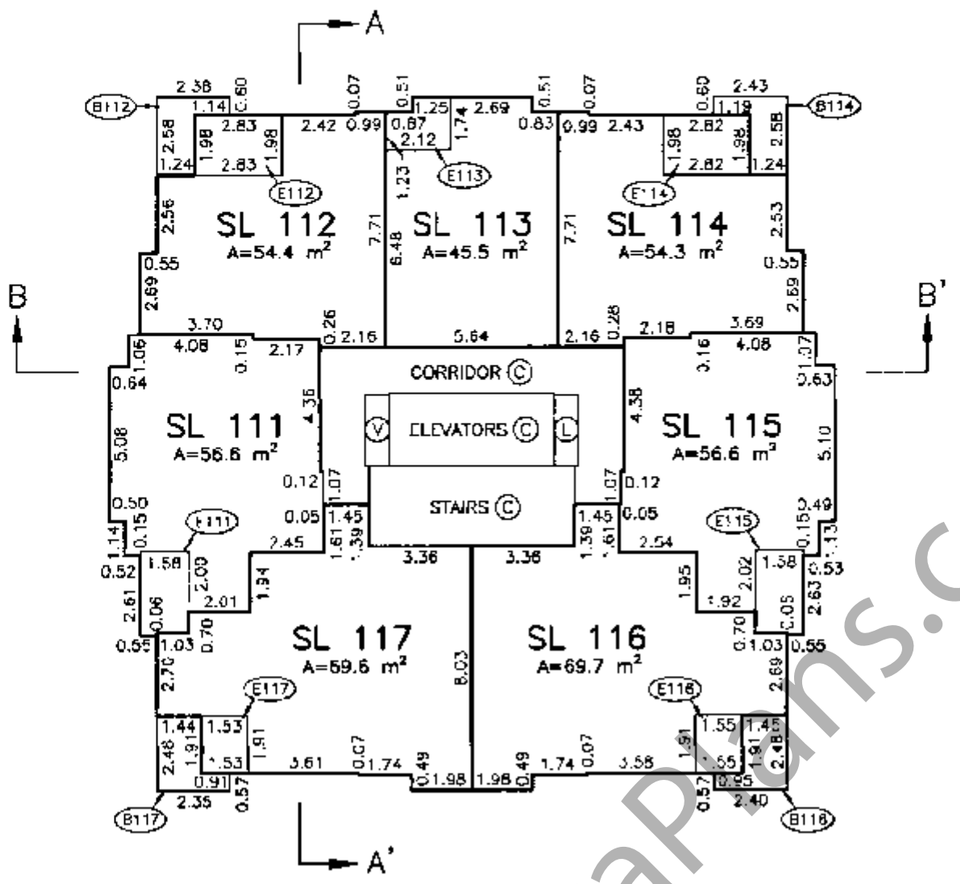

LEVEL SIXTEEN FLOOR PLAN

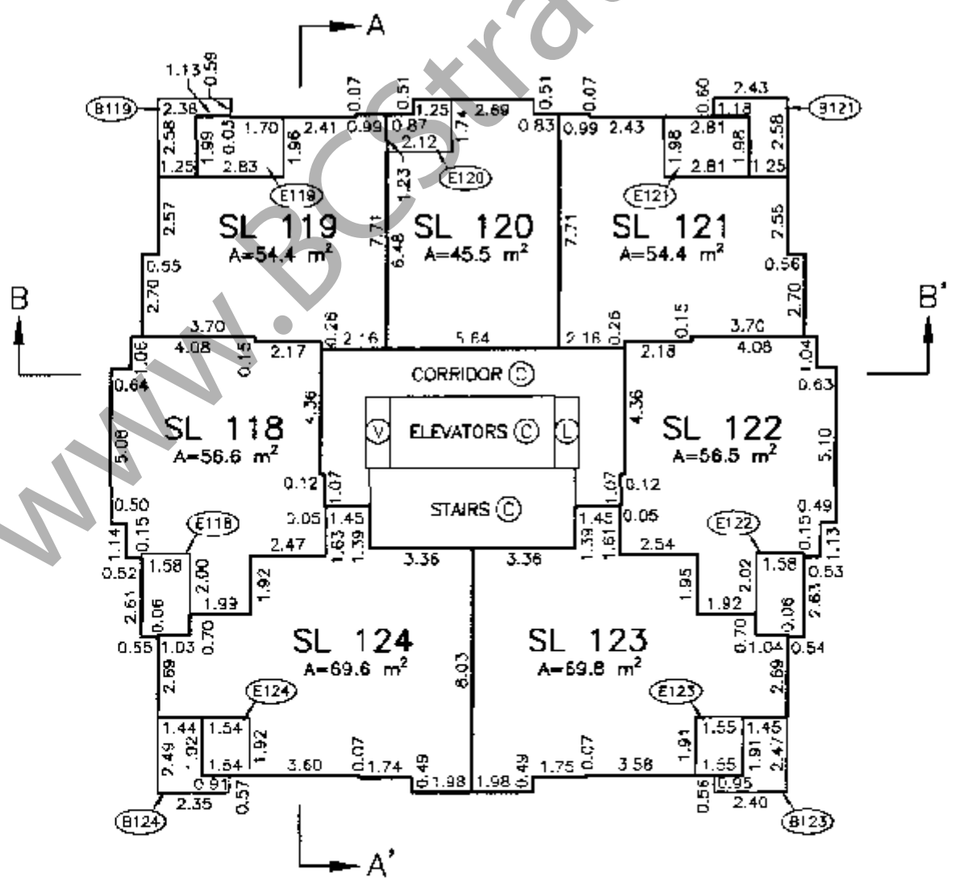

DATED THIS 1st DAY OF April, 2000.

B.C.L.S.

FILE: C:\PK4\ST11755-2F.DWG

www.BCstrataPlans.com

FILED LMLNS4155 N06466 2004-04-02-13.34.46.184481

FLOOR PLANS

STRATA PLAN LMS 4155

Scale 1:200

4 2 0 5 10

ALL DISTANCES ARE IN METRES AND DECIMALS THEREOF.

LEVEL SEVENTEEN FLOOR PLAN

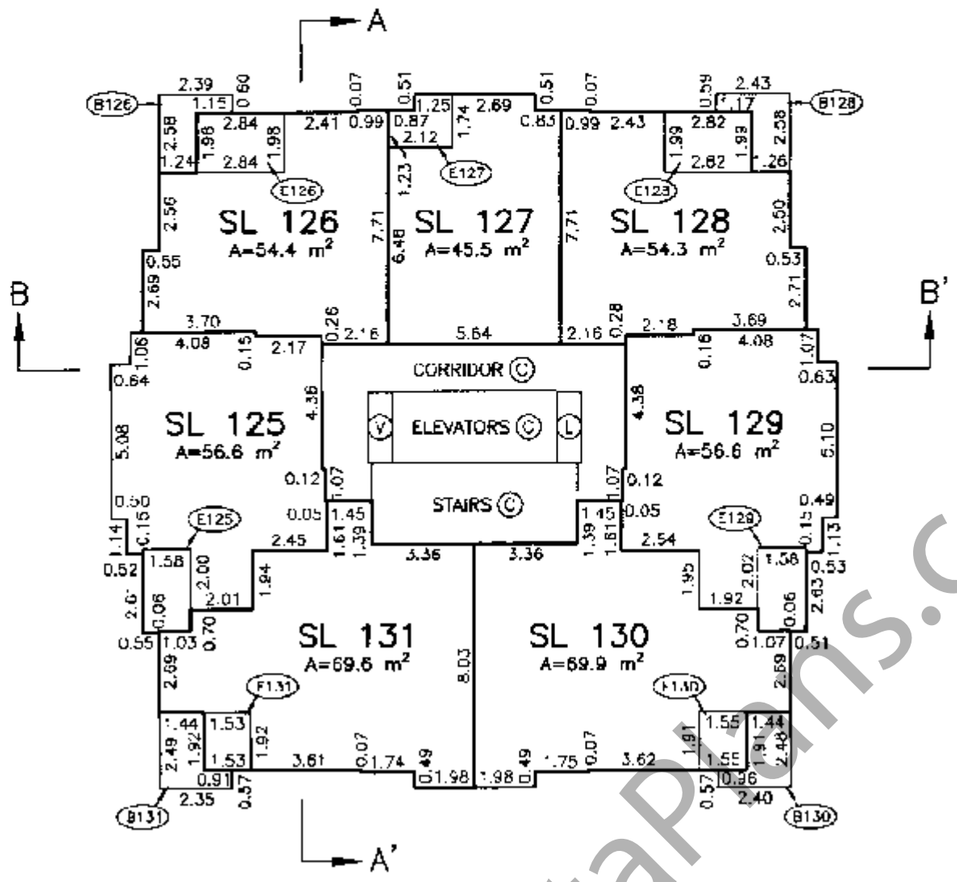

LEVEL EIGHTEEN FLOOR PLAN

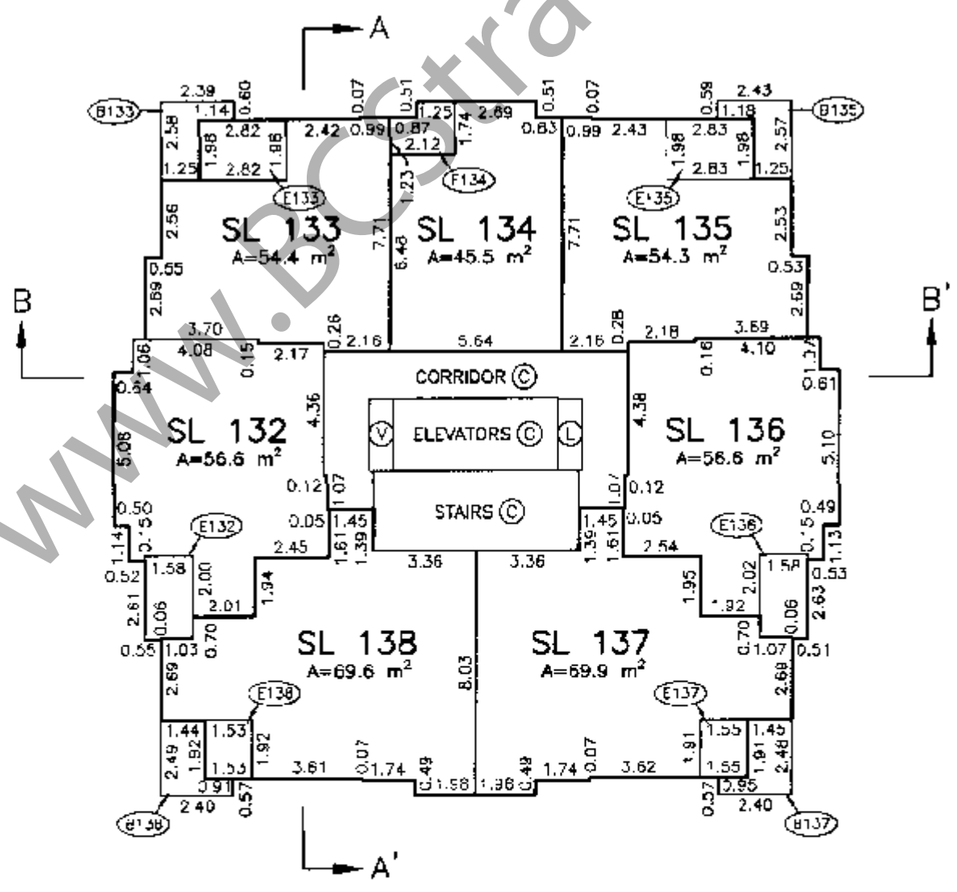

DATED THIS 7th DAY OF April, 2000.

B.C.L.S.

FILE: C:\PK4\ST11755-2F.DWG

FILED LMLNS4155 N06466 2004-04-02-13.34.46.184481

www.BCstrataPlans.com

FLOOR PLANS

STRATA PLAN LMS 4155

Scale 1:200

4 2 0 5 10

ALL DISTANCES ARE IN METRES AND DECIMALS THEREOF.

LEVEL NINETEEN FLOOR PLAN

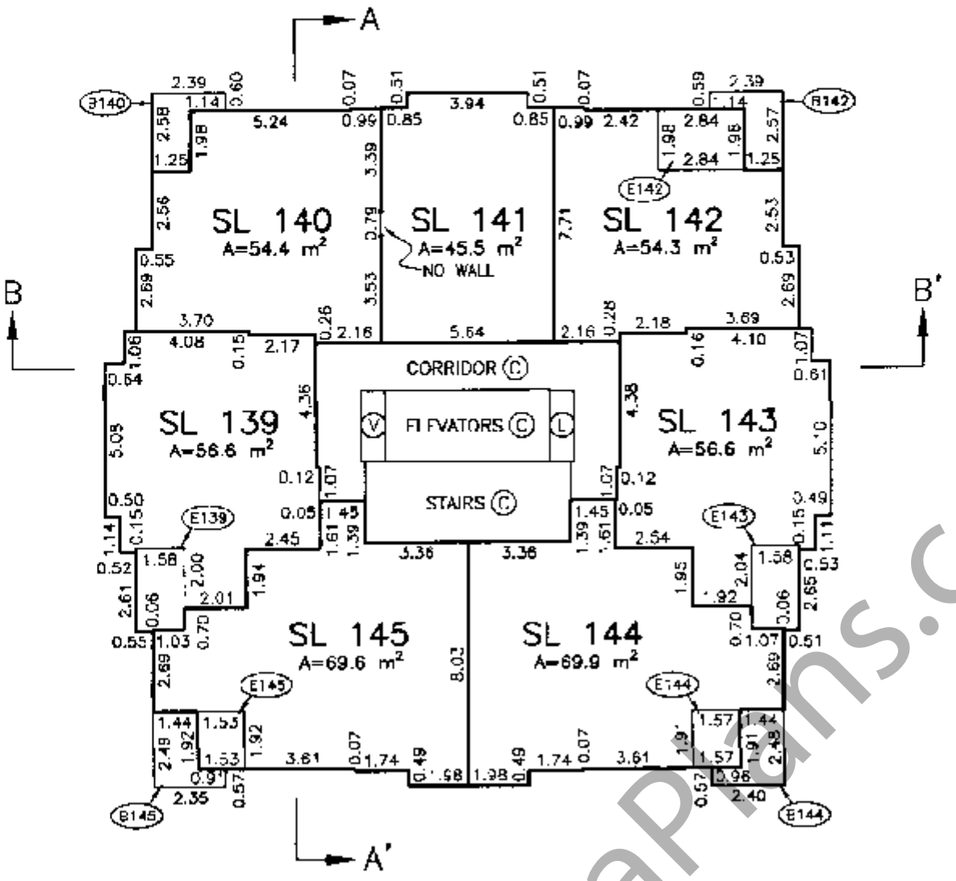

LEVEL TWENTY FLOOR PLAN

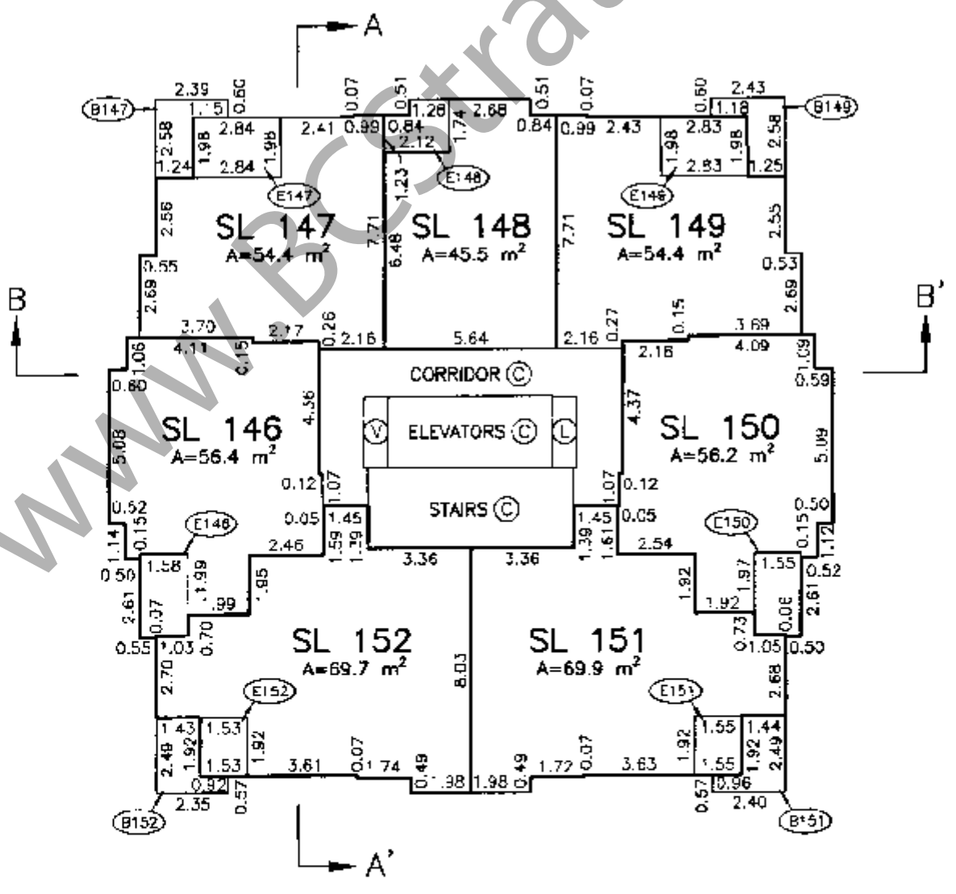

DATED THIS 7th DAY OF April, 2000.

B.C.L.S.

FILE: C:\PK4\ST11755-2F.DWG

www.BCstrataPlans.com

FILED LMLMS4155 N06466 2004-04-02-13.34.46.184481

FLOOR PLANS

STRATA PLAN LMS 4155

Scale 1:200

4 2 0 5 10

ALL DISTANCES ARE IN METRES AND DECIMALS THEREOF.

LEVEL TWENTY-ONE FLOOR PLAN

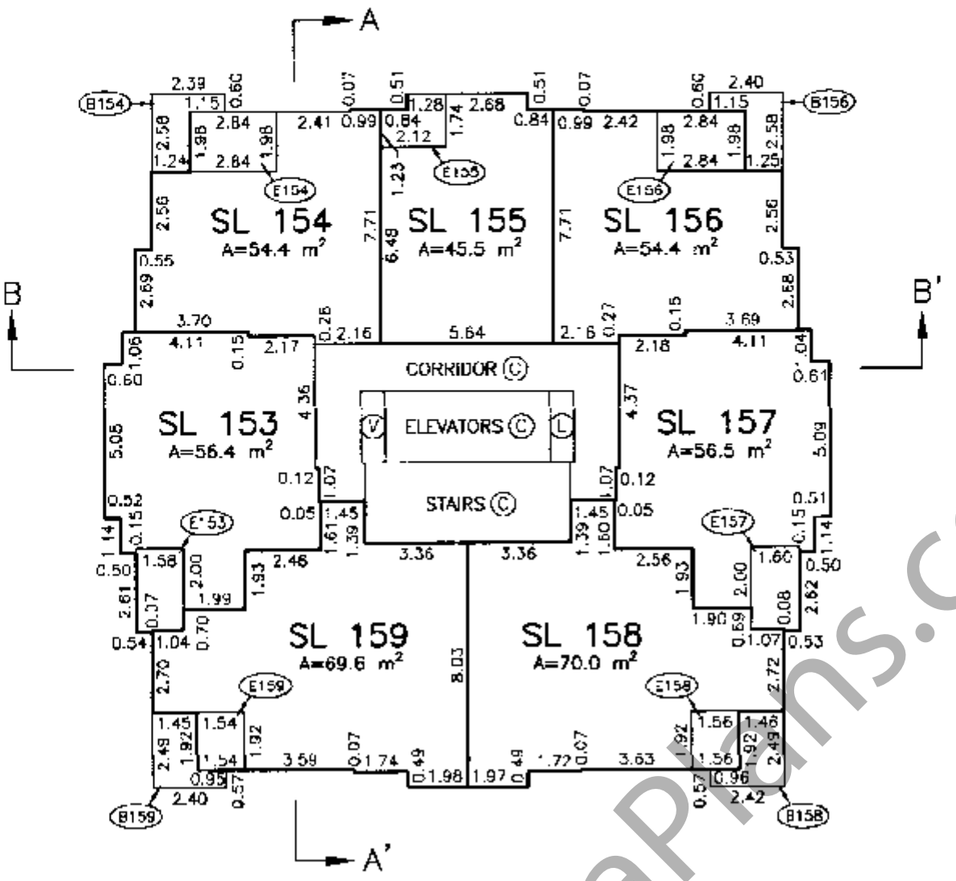

LEVEL TWENTY-TWO FLOOR PLAN

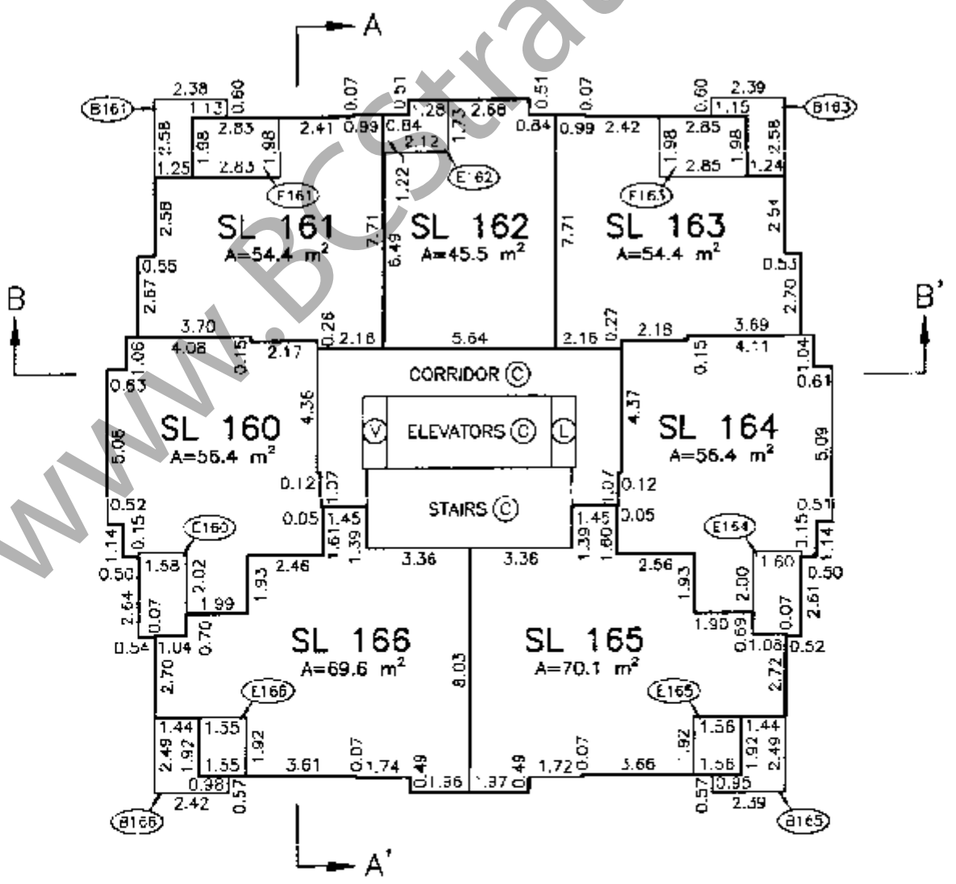

DATED THIS 7th DAY OF April, 2000.

B.C.L.S.

FILE: C:\PK4\ST11755-2F.DWG

www.BCStrataPlans.com

FILED LMLMS4155 N06466 2004-04-02-13.34.46.184481

FLOOR PLANS

STRATA PLAN LMS 4155

Scale 1:200

4 2 0 5 10

ALL DISTANCES ARE IN METRES AND DECIMALS THEREOF.

LEVEL TWENTY-THREE FLOOR PLAN

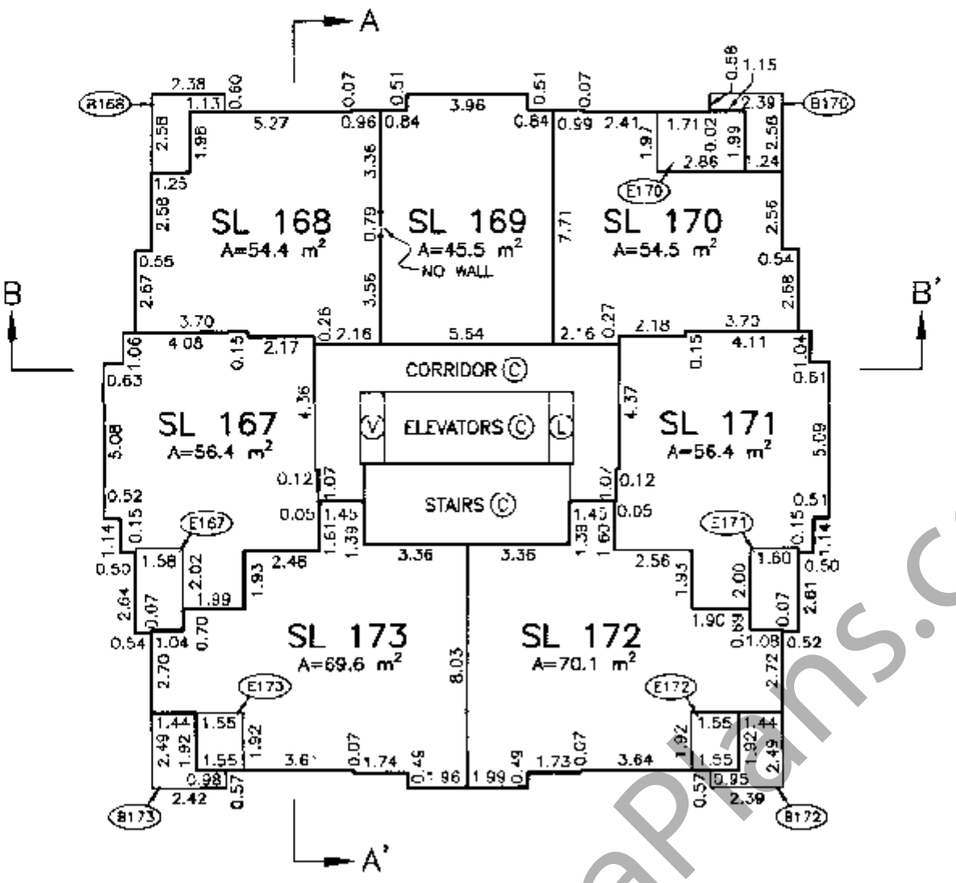

LEVEL TWENTY-FOUR FLOOR PLAN

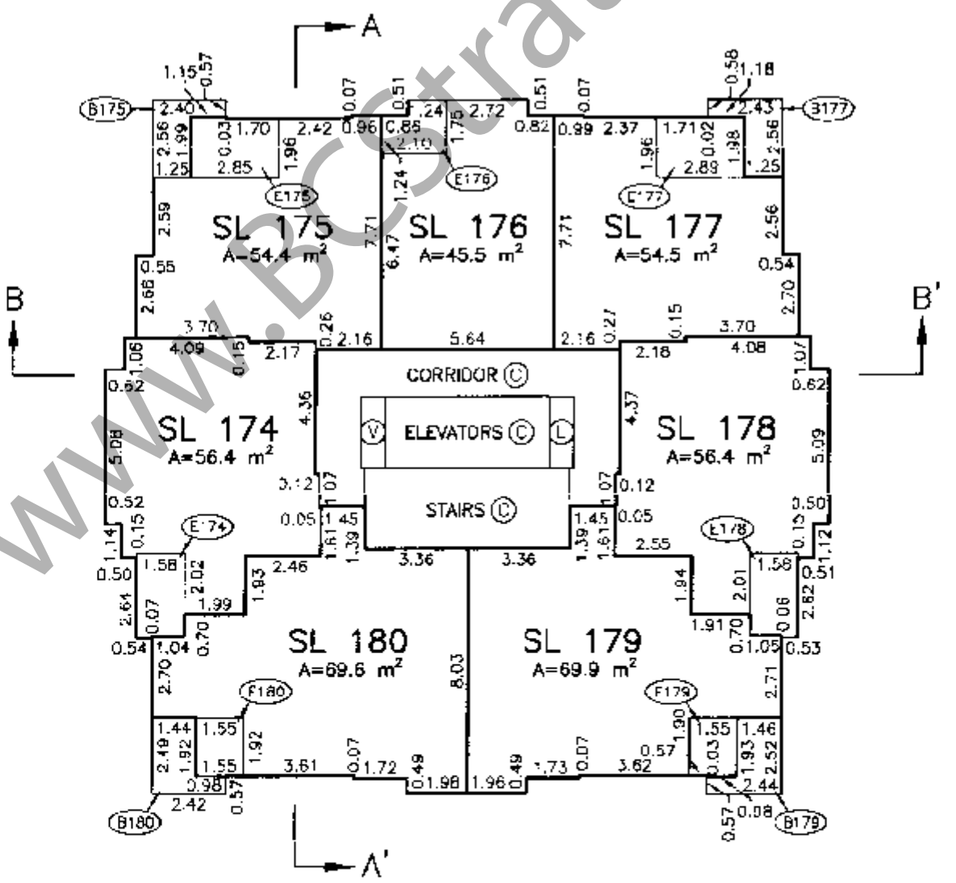

DATED THIS 7th DAY OF April, 2000.

B.C.L.S.

FILE: C:\PK4\ST\1755-2F.DWG

www.BCstrataPlans.com

FILED LMLMS4155 N06466 2004-04-02-13.34.46.184481

FLOOR PLANS

Scale 1:200

4 2 0 5 10

ALL DISTANCES ARE IN METRES AND DECIMALS THEREOF.

STRATA PLAN LMS 4155

LEVEL TWENTY-FIVE FLOOR PLAN

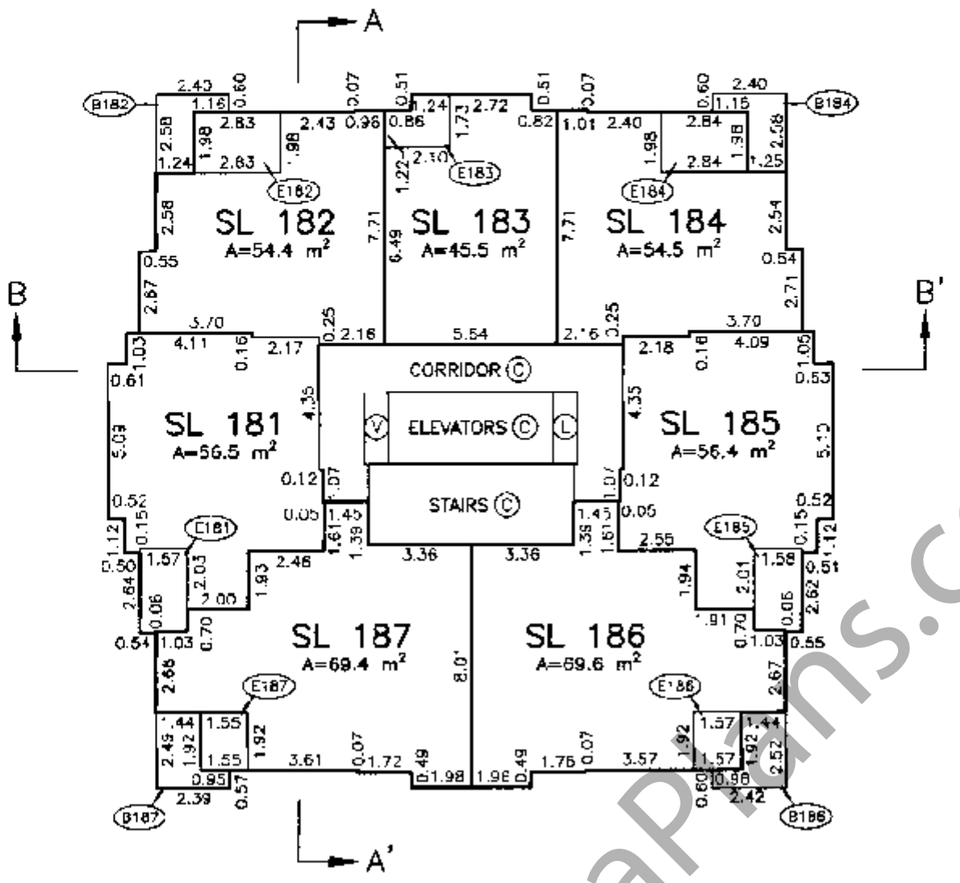

LEVEL TWENTY-SIX FLOOR PLAN

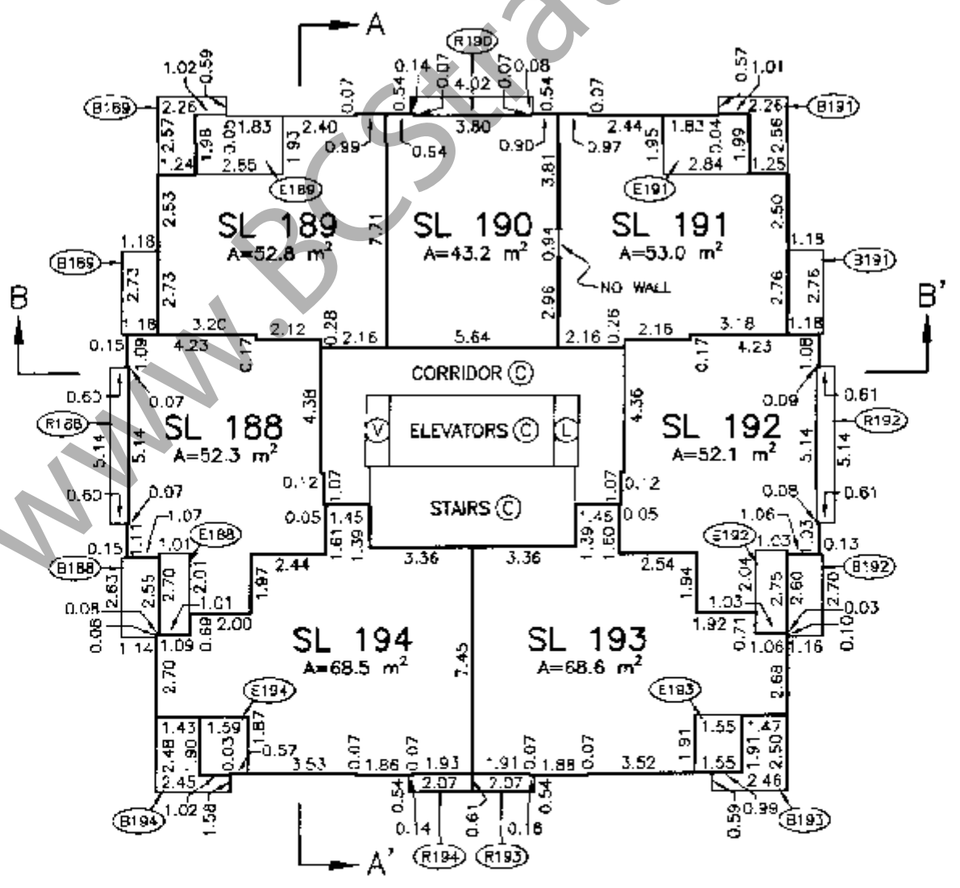

DATED THIS 7th DAY OF April, 2000.

B.C.L.S.

FILE: C:\PK4\ST11755-2F.DWG

FILED LMLNS4155 N06466 2004-04-02-13.34.46.184481

www.BCStrataPlans.com

FLOOR PLANS

STRATA PLAN LMS 4155

Scale 1:200

4 2 0 5 10

ALL DISTANCES ARE IN METRES AND DECIMALS THEREOF.

LEVEL TWENTY-SEVEN FLOOR PLAN

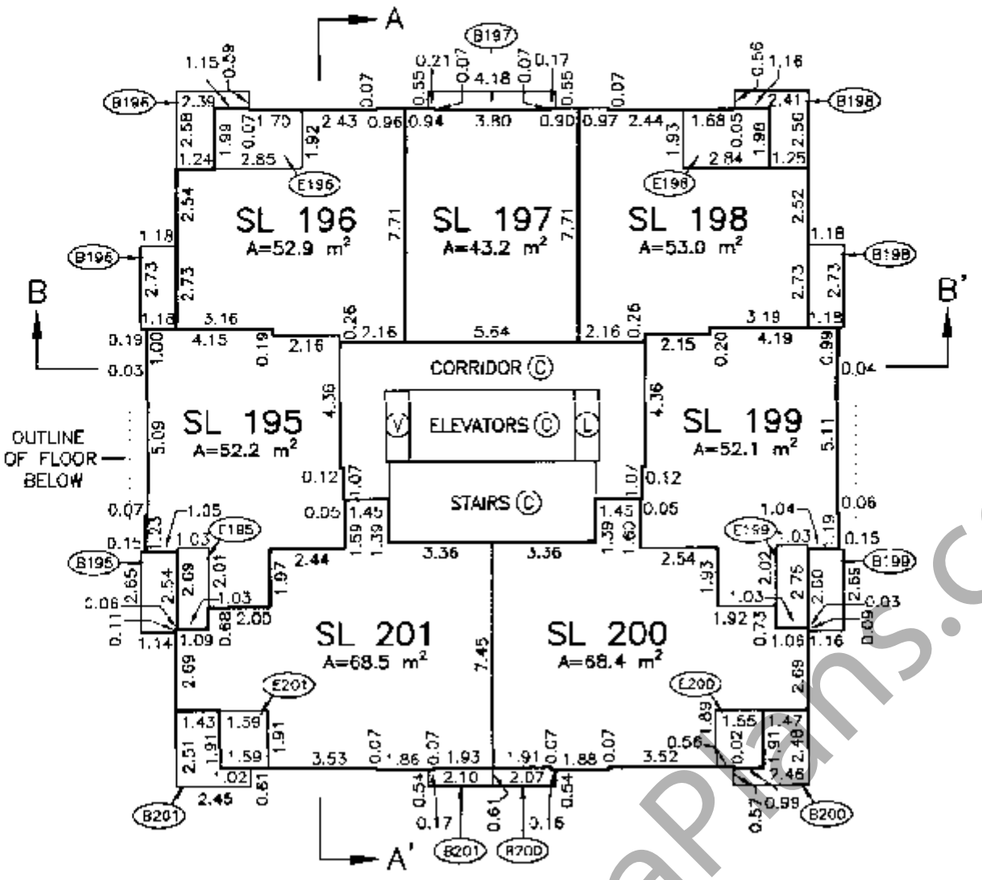

LEVEL TWENTY-EIGHT FLOOR PLAN

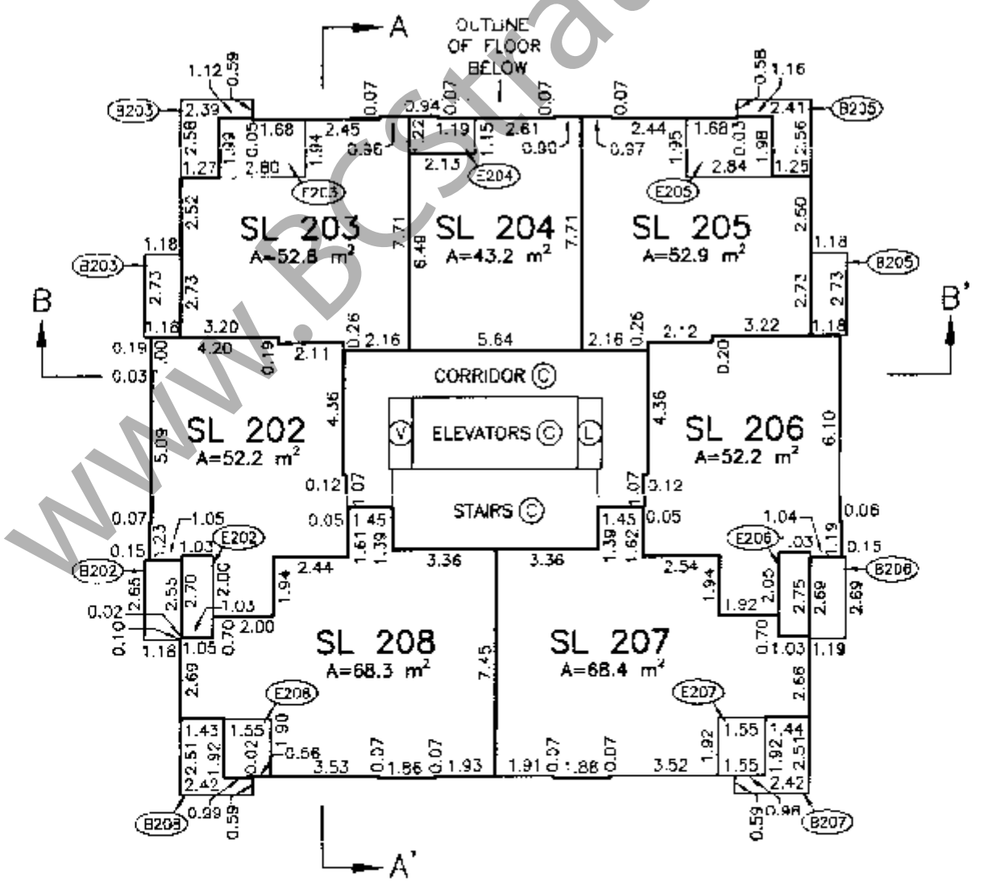

DATED THIS 7th DAY OF April, 2000.

B.C.L.S.

FILE: C:\PK4\SL11755-2F.DWG

FILED LMLNS4155 N06466 2004-04-02-13.34.46.184481

www.BCStrataPlans.com

FLOOR PLANS

STRATA PLAN LMS 4155

Scale 1:200

4 2 0 5 10

ALL DISTANCES ARE IN METRES AND DECIMALS THEREOF.

LEVEL TWENTY-NINE FLOOR PLAN

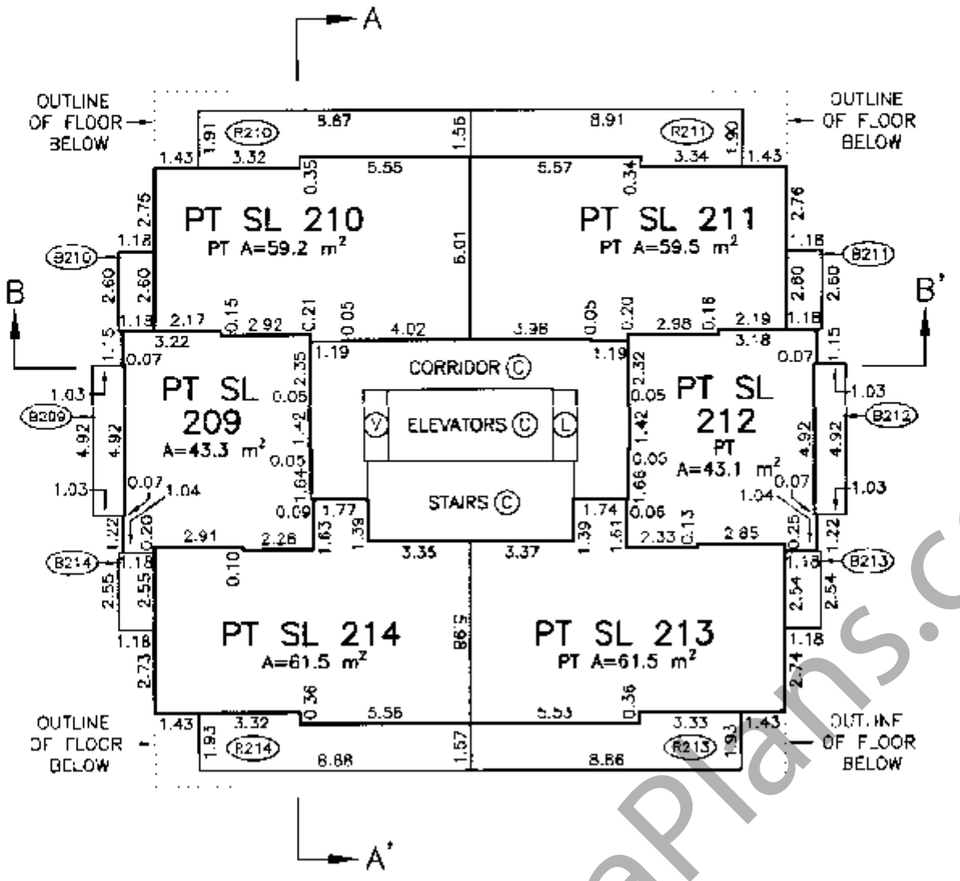

LEVEL THIRTY FLOOR PLAN

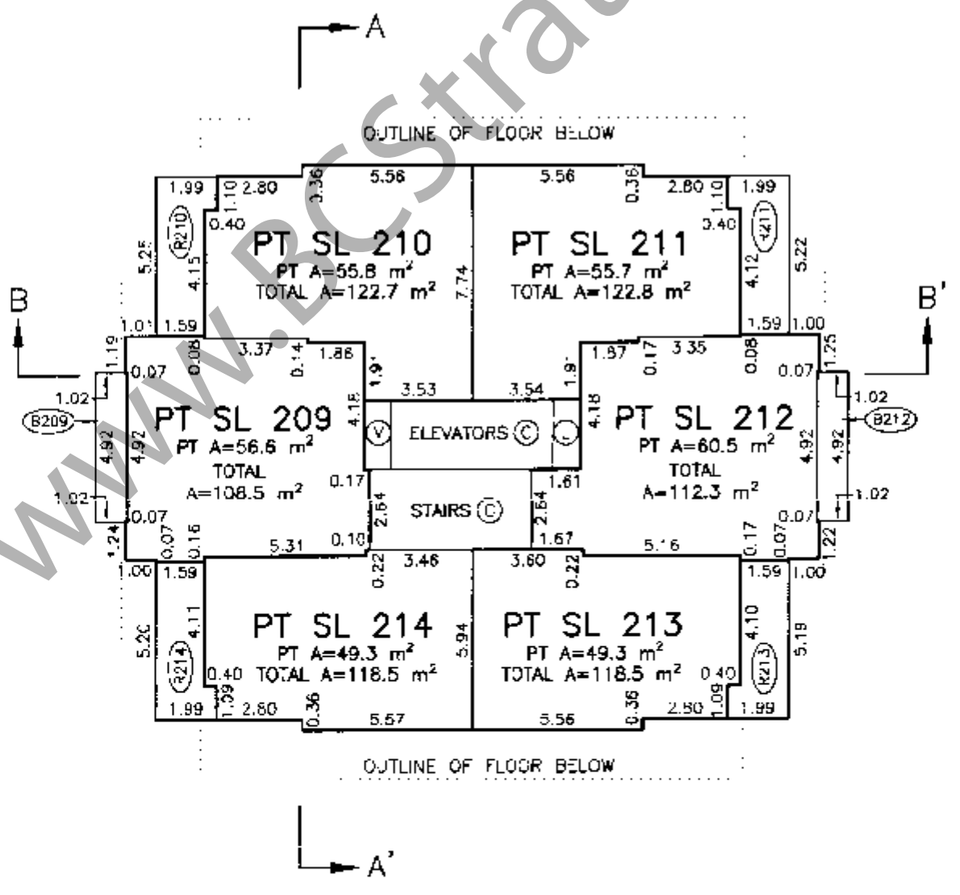

DATED THIS 7th DAY OF April, 2000.

B.C.L.S.

FILE: C:\PK4\ST11755-2F.DWG

www.BCStrataPlans.com

FILED LMLNS4155 N06466 2004-04-02-13.34.46.184481

FLOOR PLANS

STRATA PLAN LMS 4155

Scale 1:200

4 2 0 5 10

ALL DISTANCES ARE IN METRES AND DECIMALS THEREOF.

ROOF

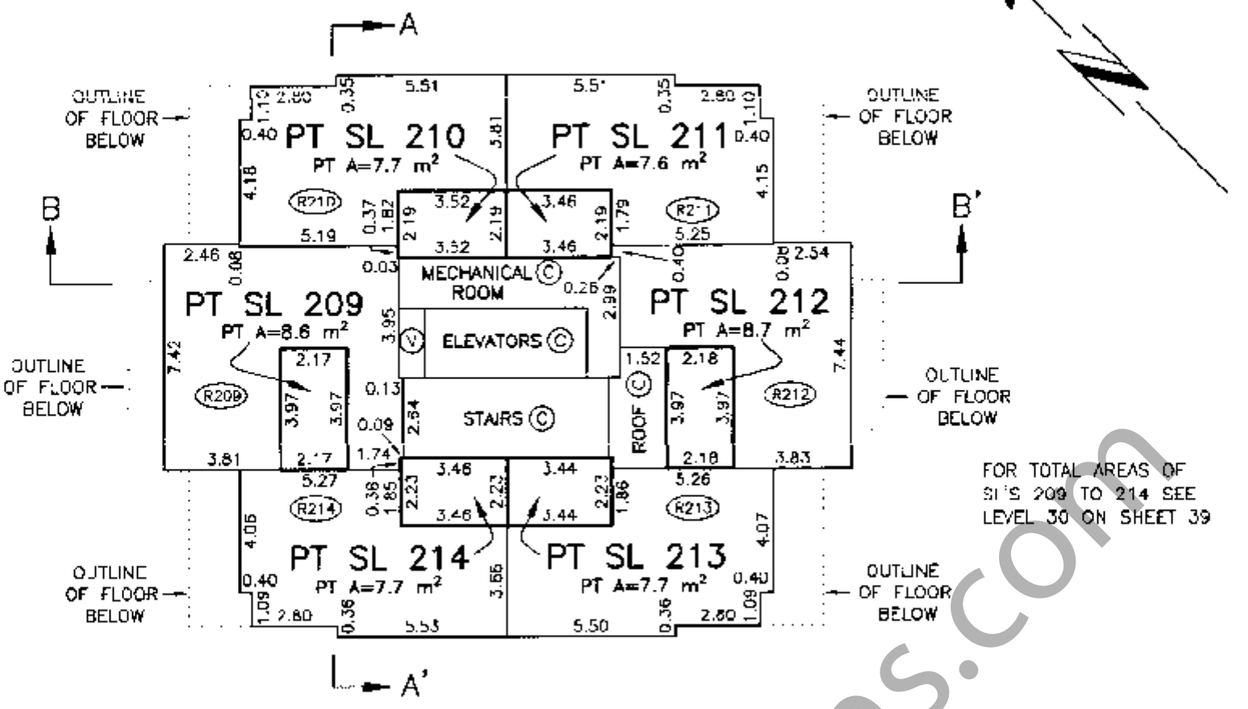

FOR TOTAL AREAS OF SL'S 209 TO 214 SEE LEVEL 30 ON SHEET 39

ELEVATOR MACHINE ROOM

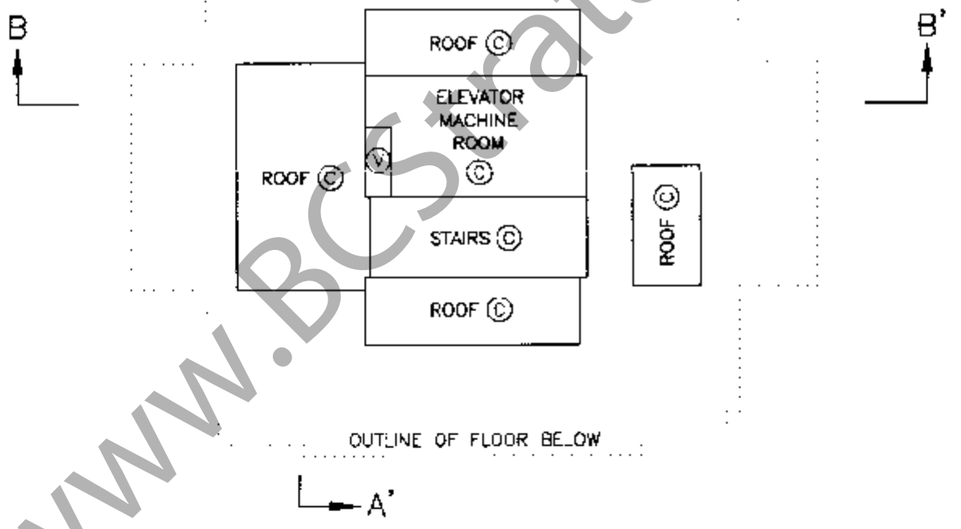

ELEVATOR MACHINE ROOM ROOF

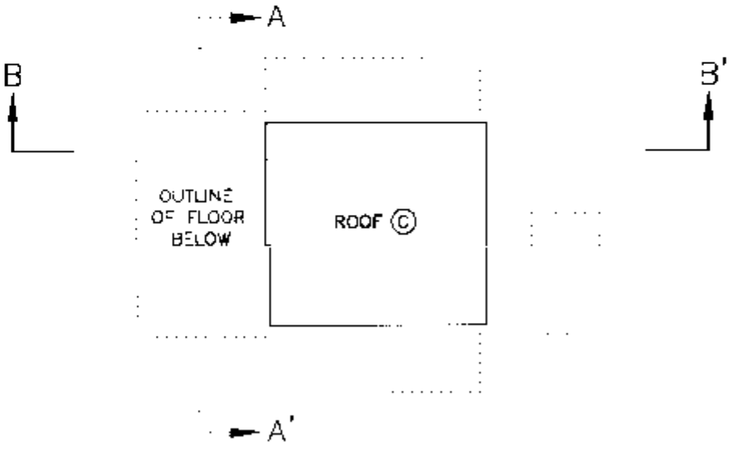

DATED THIS 7th DAY OF April, 2000.

B.C L.S.

FILE: C:\PK4\ST11755-2F.DWG

www.BCStrataPlans.com

FILED LMLMS4155 N06466 2004-04-02-13.34.46.184481

SECTION A TO A'

Scale 1:200

4 2 0 5 10

ALL DISTANCES ARE IN METRES AND DECIMALS THEREOF.

STRATA PLAN LMS 4155

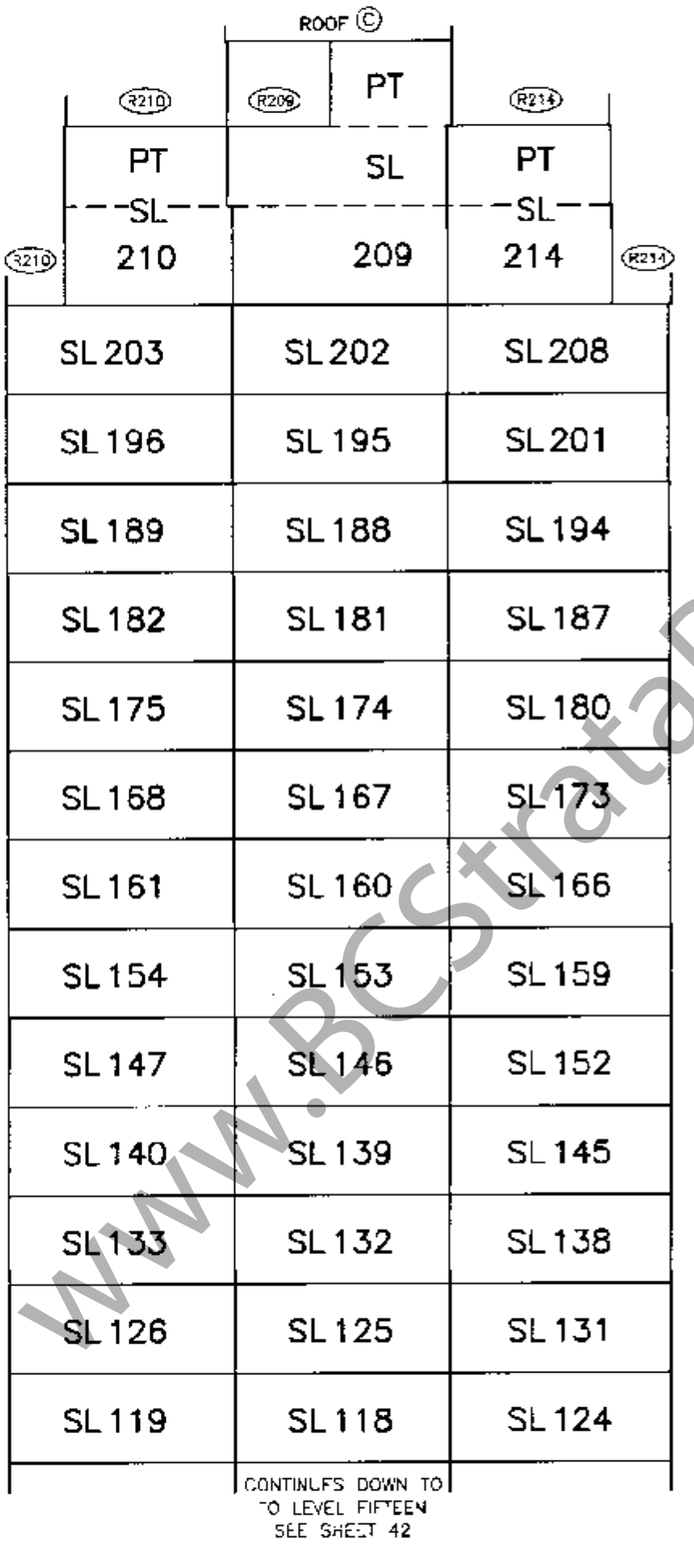

MACHINE ROOM LEVEL

ROOF LEVEL

LEVEL THIRTY

LEVEL TWENTY-NINE

LEVEL TWENTY-EIGHT

LEVEL TWENTY-SEVEN

LEVEL TWENTY-SIX

LEVEL TWENTY-FIVE

LEVEL TWENTY-FOUR

LEVEL TWENTY-THREE

LEVEL TWENTY-TWO

LEVEL TWENTY-ONE

LEVEL TWENTY

LEVEL NINETEEN

LEVEL EIGHTEEN

LEVEL SEVENTEEN

LEVEL SIXTEEN

DATED THIS 7th DAY OF April, 2000.

B.C.L.S.

FILE: C:\PK4\ST11755 2F.DWG

www.BCStrataPlans.com

FILED LMLMS4155 N06466 2004-04-02-13.34.46.184481

SECTION A TO A'

Scale 1:200

4 2 0 5 10

ALL DISTANCES ARE IN METRES AND DECIMALS THEREOF.

STRATA PLAN LMS 4155

FILED LMLMS4155 N06466 2004-04-02-13.34.46.184481

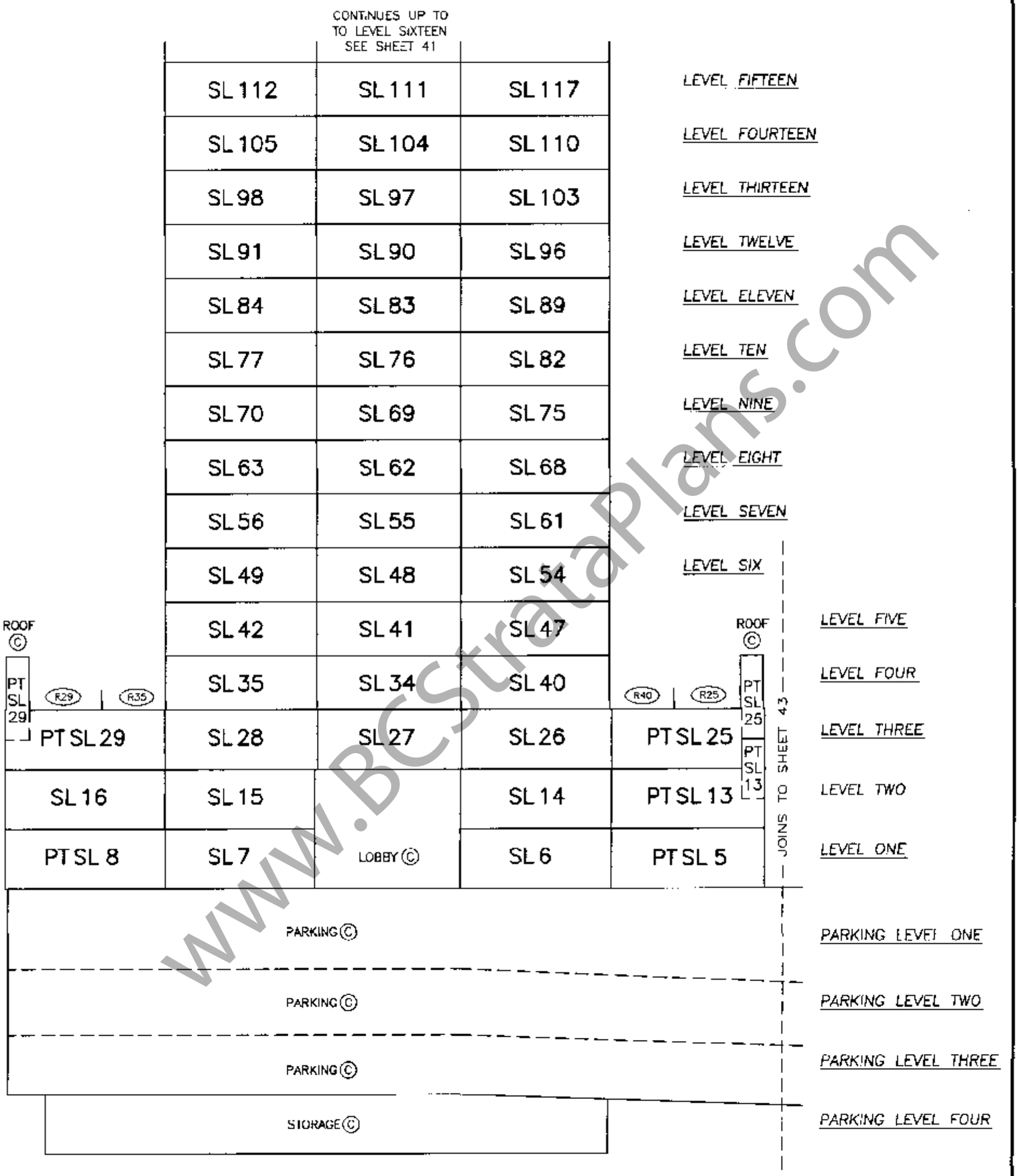

DATED THIS 7th DAY OF April, 2000.

G.W.B. B.C.L.S.

FILE: C:\PK4\ST11755-2F.DWG

www.BCStrataPlans.com

SECTION A TO A'

Scale 1:200

4 2 0 5 10

ALL DISTANCES ARE IN METRES AND DECIMALS THEREOF.

STRATA PLAN LMS 4155

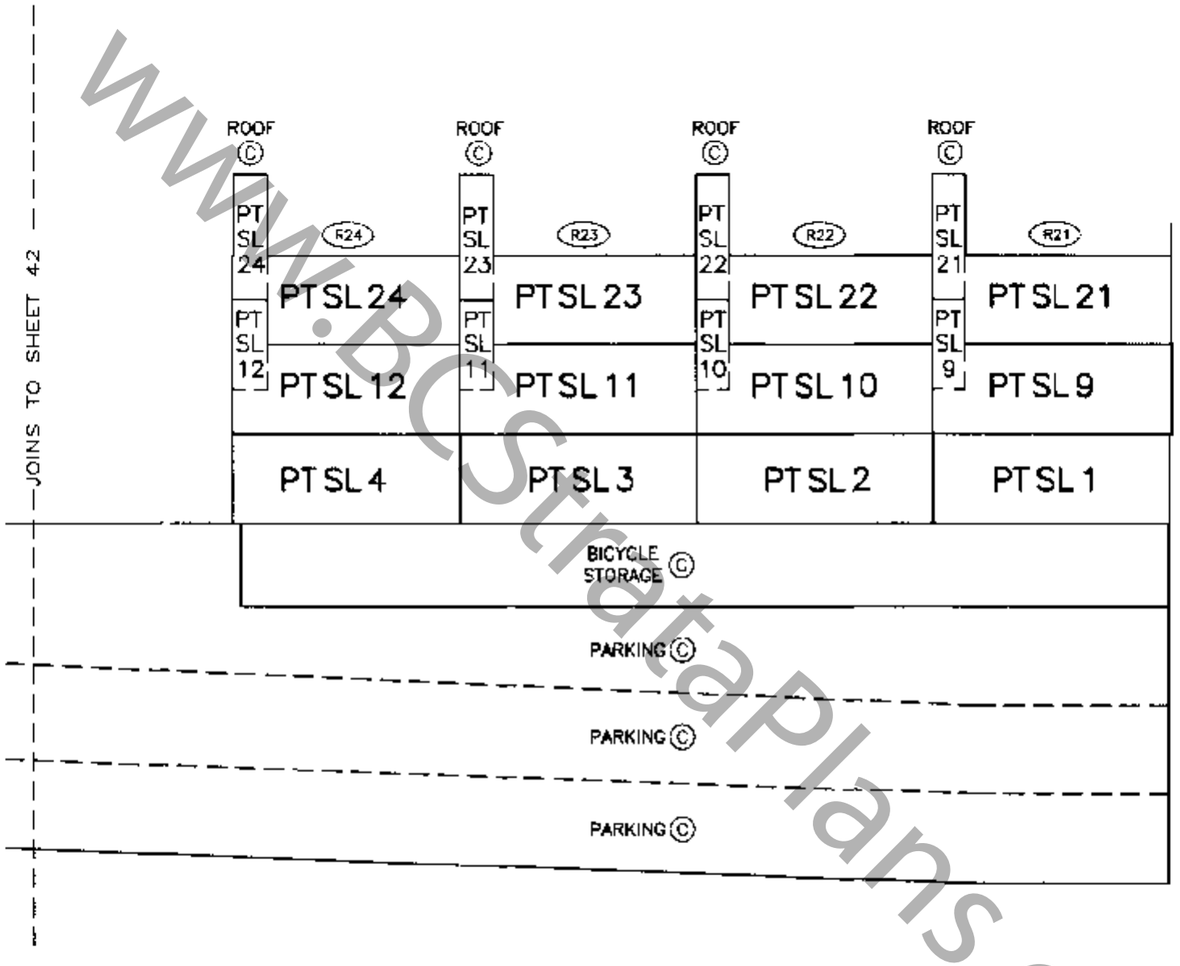

LEVEL FIVE

LEVEL FOUR

LEVEL THREE

LEVEL TWO

LEVEL ONE

PARKING LEVEL ONE

PARKING LEVEL TWO

PARKING LEVEL THREE

PARKING LEVEL FOUR

DATED THIS 7th DAY OF April, 2000.

B.C.L.S.

FILE: C:\PK4\ST11755-2F.DWG

www.BCStrataPlans.com

FILED LMLMS4155 N06466 2004-04-02-13.34.46.184481

SECTION B TO B'

Scale 1:200

4 2 0 5 10

ALL DISTANCES ARE IN METRES AND DECIMALS THEREOF.

STRATA PLAN LMS 4155

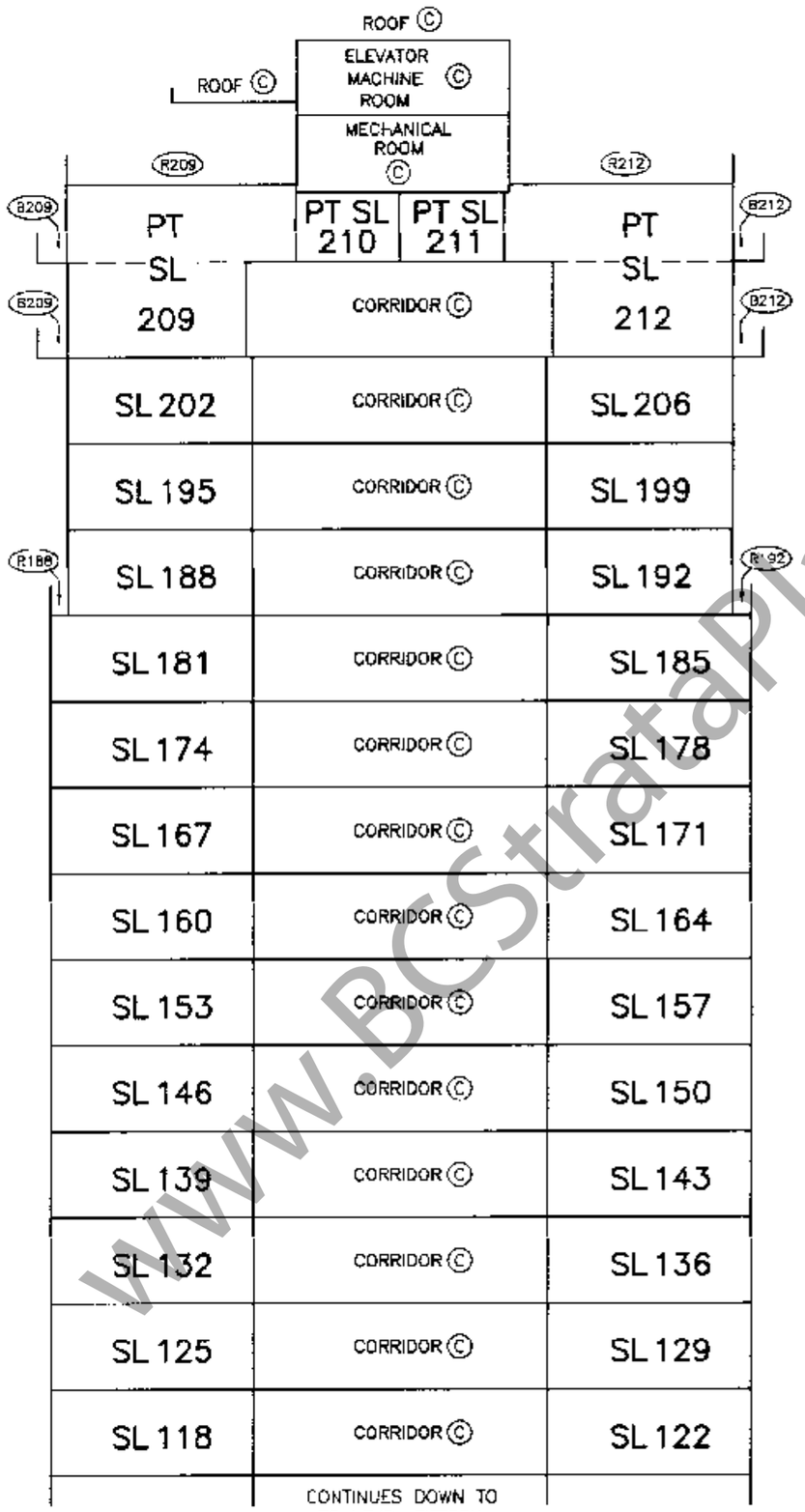

MACHINE ROOM ROOF LEVEL

MACHINE ROOM LEVEL

ROOF LEVEL

LEVEL THIRTY

LEVEL TWENTY-NINE

LEVEL TWENTY-EIGHT

LEVEL TWENTY-SEVEN

LEVEL TWENTY-SIX

LEVEL TWENTY-FIVE

LEVEL TWENTY-FOUR

LEVEL TWENTY-THREE

LEVEL TWENTY-TWO

LEVEL TWENTY-ONE

LEVEL TWENTY

LEVEL NINETEEN

LEVEL EIGHTEEN

LEVEL SEVENTEEN

LEVEL SIXTEEN

DATED THIS 7th DAY OF April, 2000.

B.C.L.S.

FILE: C:\PK4\ST11755-2F.DWG

www.BCStrataPlans.com

FILED LMLNS4155 N06466 2004-04-02-13.34.46.184481

SECTION B TO B'

Scale 1:200

4 2 0 5 10

ALL DISTANCES ARE IN METRES AND DECIMALS THEREOF.

STRATA PLAN LMS 4155

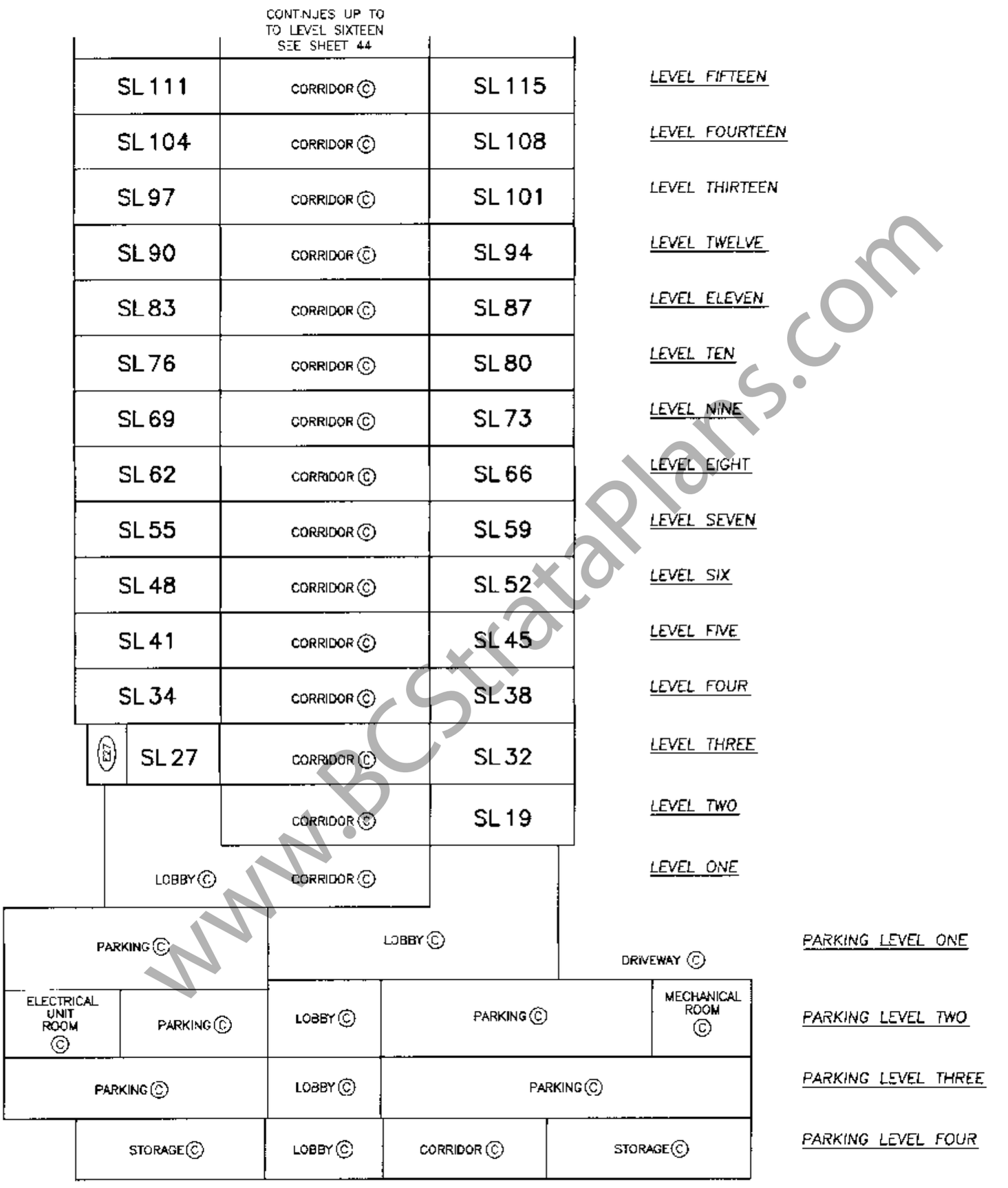

DATED THIS 7th DAY OF April, 2000.

B.C.L.S.

FILE: C:\PK4\ST1755-2F.DWG

www.BCStrataPlans.com

FILED LMLNS4155 N06466 2004-04-02-13.34.46.184481