STRATA PLAN OF LOT A, BLOCK 61, DISTRICT LOT 302, GROUP 1, N.W.D., PLAN BCP46036

"CITY OF VANCOUVER"
B.C.G.S. 92G.025

STRATA PLAN BCS 4295

DEPOSITED AND REGISTERED IN THE LAND TITLE OFFICE AT NEW WESTMINSTER, B.C.
THIS 1st DAY OF DEC. 2011
L. Blaschuk LOS
REGISTRAR
BB4026113-6219

SCALE 1:500

10 0 10 20

ALL DISTANCES ARE IN METRES.

THE INTENDED PLOT SIZE OF THIS PLAN IS 279mm IN WIDTH BY 432mm IN HEIGHT (B SIZE) WHEN PLOTTED AT A SCALE OF 1:500

CIVIC ADDRESS:
3333 MAIN STREET
VANCOUVER, B.C.

INTEGRATED SURVEY AREA No. 31 (VANCOUVER) NAD-83 (CSRS)

THIS PLAN SHOWS HORIZONTAL GROUND-LEVEL MEASURED DISTANCES EXCEPT WHERE OTHERWISE NOTED. TO COMPUTE GRID DISTANCES, MULTIPLY GROUND LEVEL DISTANCES BY COMBINED FACTOR 0.9995947

LEGEND

GRID BEARINGS ARE DERIVED FROM OBSERVATIONS BETWEEN CONTROL MONUMENTS V-2106 AND V-1787

- ▲ – DENOTES CONTROL MONUMENT FOUND
- ■ – DENOTES LEAD PLUG FOUND
- □ – DENOTES LEAD PLUG PLACED
- ● – DENOTES STANDARD IRON POST FOUND
- ○ – DENOTES STANDARD IRON POST PLACED
- NR – DENOTES NO RECORD
- D/R – DENOTES DESTROYED/RESET
- SL. – DENOTES STRATA LOT
- PT. – DENOTES PART
- LCP – DENOTES LIMITED COMMON PROPERTY
- EMR – DENOTES ELEVATOR MACHINE ROOM
- (C) – DENOTES COMMON PROPERTY
- (E) – DENOTES ELECTRICAL ROOM BEING COMMON PROPERTY
- (V) – DENOTES VENT BEING COMMON PROPERTY
- (G) – DENOTES GAS METER BEING COMMON PROPERTY
- (MS) – DENOTES MECHANICAL SPACE BEING COMMON PROPERTY
- (P1) TYPICAL – DENOTES PATIO BEING LIMITED COMMON PROPERTY FOR THE EXCLUSIVE USE OF SL. 1
- (RP8) TYPICAL – DENOTES ROOF PATIO BEING LIMITED COMMON PROPERTY FOR THE EXCLUSIVE USE OF SL. 8
- (RD1) TYPICAL – DENOTES ROOF DECK BEING LIMITED COMMON PROPERTY FOR THE EXCLUSIVE USE OF SL. 1
- (B31) TYPICAL – DENOTES BALCONY BEING LIMITED COMMON PROPERTY FOR THE EXCLUSIVE USE OF SL. 31
- (PS1) TYPICAL – DENOTES PARKING STALL BEING LIMITED COMMON PROPERTY FOR THE EXCLUSIVE USE OF SL. 1
- (L1) TYPICAL – DENOTES STORAGE LOCKER BEING LIMITED COMMON PROPERTY FOR THE EXCLUSIVE USE OF SL. 1
- O/B – DENOTES OPEN TO BELOW, PART OF SL, BUT EXCLUDED FROM AREA CALCULATION.
- (COM) – DENOTES LIMITED COMMON PROPERTY FOR THE EXCLUSIVE USE OF SL.'S 99 TO 107 INCLUSIVE.
- (RES) – DENOTES LIMITED COMMON PROPERTY FOR THE EXCLUSIVE USE OF SL.'S 1 TO 98 INCLUSIVE
- N/W 0.40 (TYPICAL) – DENOTES BOUNDARY DEFINED BY LEAD PLUGS PLACED. (NO WALLS)

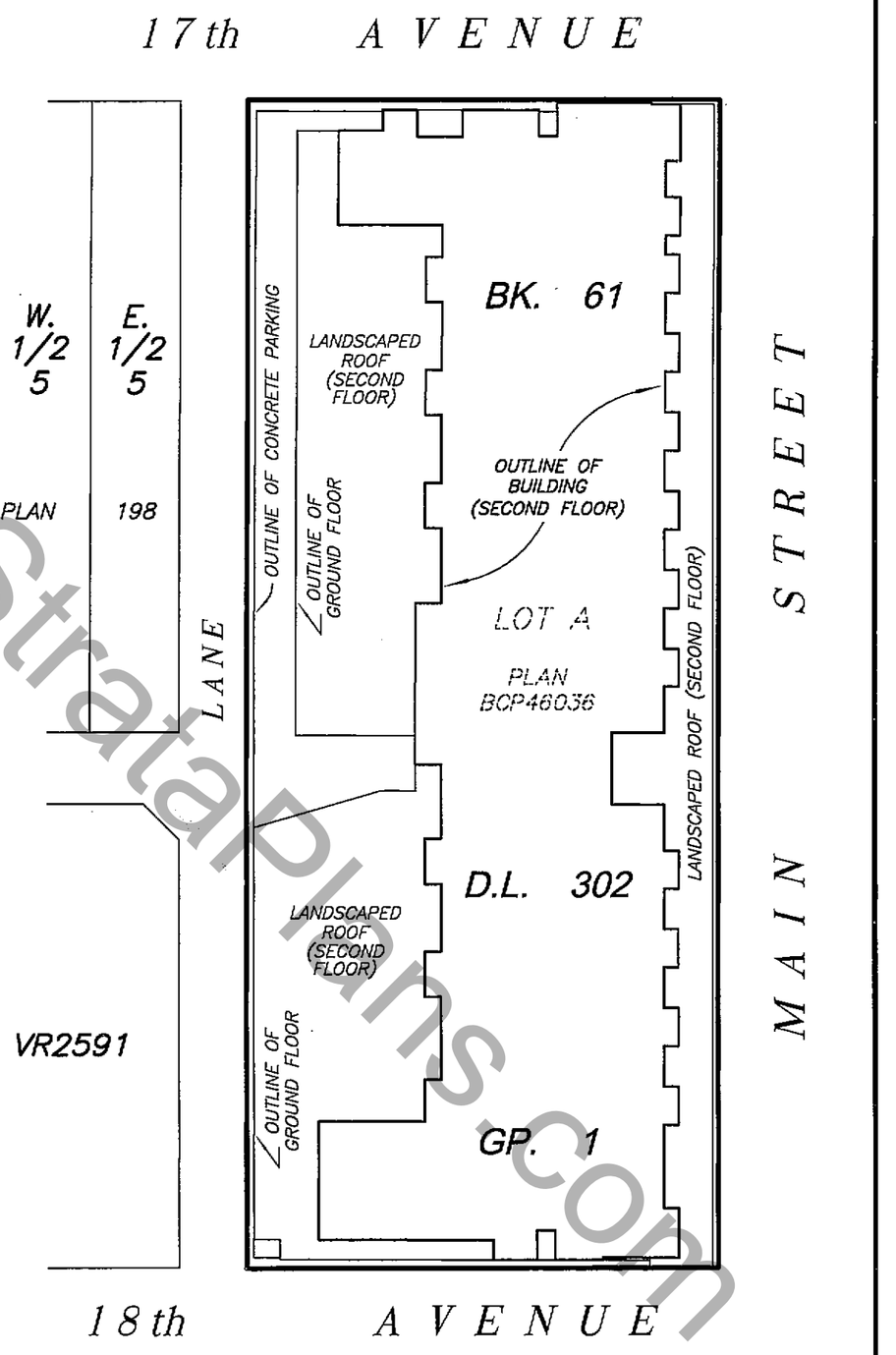

SEE SHEET #2 FOR BOUNDARY DIMENSIONS

SEE SHEET #3 FOR BUILDING LOCATION AND DIMENSIONS

THIS STRATA PLAN CONTAINS LIMITED COMMON PROPERTY ACCORDING TO SEC. 73 (a)(i) OF THE STRATA PROPERTY ACT.

NOTE:

STRATA LOT BOUNDARIES ARE DEFINED AS 0.025 METRES (ONE INCH) IN FROM THE EXTERIOR FACE OF WALLS; EXCEPT WHERE THE STRATA LOT ADJOINS CENTRAL STAIRS, LOBBY, ELEVATOR AND OTHER STRATA LOTS, IN WHICH CASE THE CENTER LINE OF THE STRUCTURAL WALL IS USED.

BENNETT LAND SURVEYING LTD.
B.C. & CANADA LAND SURVEYORS
#201-9547 152nd STREET,
SURREY, B.C. V3R 5Y5
PHONE : 604-582-0717

I, MIKE E. SHAW, A BRITISH COLUMBIA LAND SURVEYOR CERTIFY THAT THE BUILDING SHOWN ON THIS STRATA PLAN IS WITHIN THE THE EXTERNAL BOUNDARIES OF THE LAND THAT IS THE SUBJECT OF THE STRATA PLAN.

DATE: NOVEMBER 24th, 2011.

Mike E Shaw

DRAWING # 30724-9
FILE # 30724-9_FS
DATE : NOVEMBER 24, 2011

THIS PLAN LIES WITHIN THE GREATER VANCOUVER REGIONAL DISTRICT

ORIGINAL

www.BCStrataPlans.com

FILED VABCS4295 RCVD:2011-12-01 RQST:2012-03-26-11.17.31.991

BOUNDARY DIMENSIONS

STRATA PLAN BCS 4295

SCALE 1:500

10 0 10 20

ALL DISTANCES ARE IN METRES.

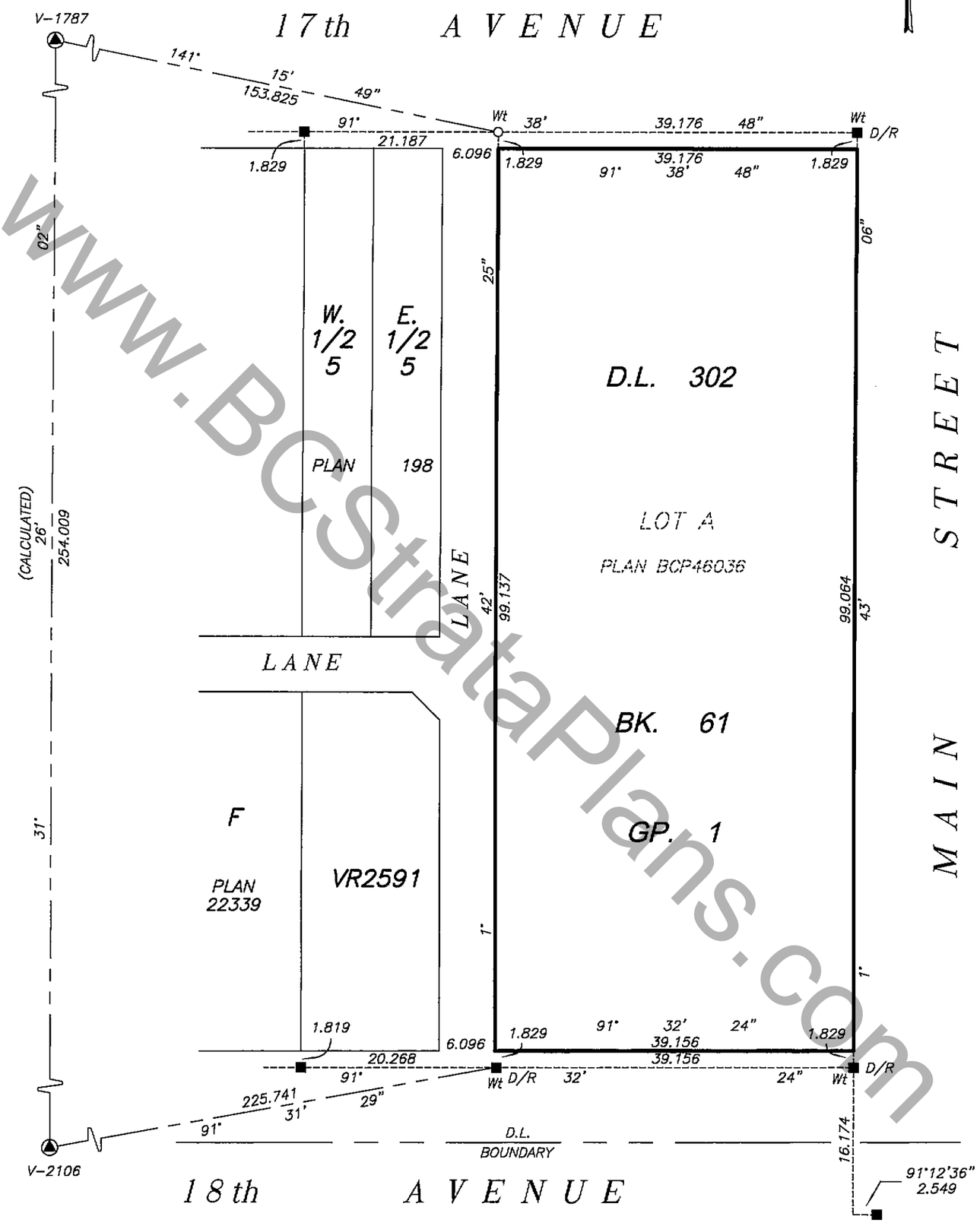

I, MIKE E. SHAW, A BRITISH COLUMBIA LAND SURVEYOR, CERTIFY THAT I WAS PRESENT AT AND PERSONALLY SUPERINTENDED THE SURVEY REPRESENTED BY THIS PLAN, AND THAT THE SURVEY AND PLAN ARE CORRECT. THE FIELD SURVEY WAS COMPLETED ON THE 24th DAY OF NOVEMBER, 2011. THE PLAN WAS COMPLETED AND CHECKED, AND THE CHECKLIST FILED UNDER # 130389, ON THE 28th DAY OF NOVEMBER, 2011.

Mike E Shaw B.C.L.S.

DRAWING # 30724-9
FILE # 30724-9_Post

NOTE:
THIS PLAN SHOWS ONE OR MORE WITNESS POSTS WHICH ARE SET ALONG THE PRODUCTION OF THE PROPERTY BOUNDARY UNLESS OTHERWISE NOTED.

DATE : NOVEMBER 24, 2011

M.E.S.

ORIGINAL

www.BCStrataPlans.com

FILED VABCS4295 RCVD:2011-12-01 RQST:2012-03-26-11.17.31.991

BUILDING LOCATION AND DIMENSIONS

STRATA PLAN BCS 4295

SCALE 1:300

5 0 5 10

ALL DISTANCES ARE IN METRES.

17th AVENUE

0.76 0.67 39.176 0.14 0.78 0.04 0.18

0.12 12.25 7.93 0.14 5.27 0.01

10.73 ROOF PATIO 1.53 VENT

0.44

E. 1/2 5

PLAN 198

OUTLINE OF CONCRETE PARKING

LANDSCAPED ROOF (SECOND FLOOR)

OUTLINE OF BUILDING (SECOND FLOOR)

OUTLINE OF GROUND FLOOR

BK. 61

OUTLINE OF GROUND FLOOR

LOT A

PLAN BCP46036

99.137 97.43 98.88 99.064 0.01

LANE

LANE

LANDSCAPED ROOF (SECOND FLOOR)

STREET

MAIN

LANDSCAPED ROOF (SECOND FLOOR)

D.L. 302

VR2591

OUTLINE OF GROUND FLOOR

0.41 2.19 0.66 5.30 0.01

31.25

0.94 0.16 0.77 39.156 0.01 TO PL

18th AVENUE

DATE : NOVEMBER 24, 2011

M.E.S.

DRAWING # 30724-9_Ce
FILE # 30724-9

ORIGINAL

www.BCStrataPlans.com

FILED VABCS4295 RCVD:2011-12-01 RQST:2012-03-26-11.17.31.991

STRATA PLAN BCS 4295

FILED VABCS4295 RCVD:2011-12-01 RQST:2012-03-26-11.17.31.991

OWNER :

MAINSTREAM PROJECTS INC.
(INCORPORATION No. 0805003)

AUTHORIZED SIGNATORY
(PRINT AND SIGN NAME)
HUGH TANGYE

AUTHORIZED SIGNATORY
(PRINT AND SIGN NAME)

WITNESS AS TO BOTH SIGNATURES
(PRINT AND SIGN NAME)
THOMAS J BEECHINOR

OCCUPATION OF WITNESS
LAWYER

ADDRESS OF WITNESS
300-1681 CHESTNUT ST.
VANCOUVER BC V6J 4M6

MORTGAGEE :

BANK OF MONTREAL

AUTHORIZED SIGNATORY
(PRINT AND SIGN NAME)

AUTHORIZED SIGNATORY
(PRINT AND SIGN NAME)

WITNESS AS TO BOTH SIGNATURES
(PRINT AND SIGN NAME)

OCCUPATION OF WITNESS

ADDRESS OF WITNESS

I, MIKE E. SHAW, A BRITISH COLUMBIA LAND SURVEYOR, CERTIFY THAT THE BUILDINGS INCLUDED IN THIS STRATA PLAN HAVE NOT, AS OF NOVEMBER 24th , 2011, BEEN PREVIOUSLY OCCUPIED.

Mike E Shaw B.C.L.S.

DATE : NOVEMBER 24, 2011

M.E.S.

DRAWING # 30724-9
FILE # 30724-9_Sign

ORIGINAL

www.BCStrataPlans.com

FILED VABCS4295 RCVD:2011-12-01 RQST:2012-03-26-11.17.31.991

SHEET 5 OF 38 SHEETS

STRATA PLAN BCS 4295

SCALE 1:125

2 0 2 4

ALL DISTANCES ARE IN METRES.

DATE : NOVEMBER 24, 2011

ORIGINAL

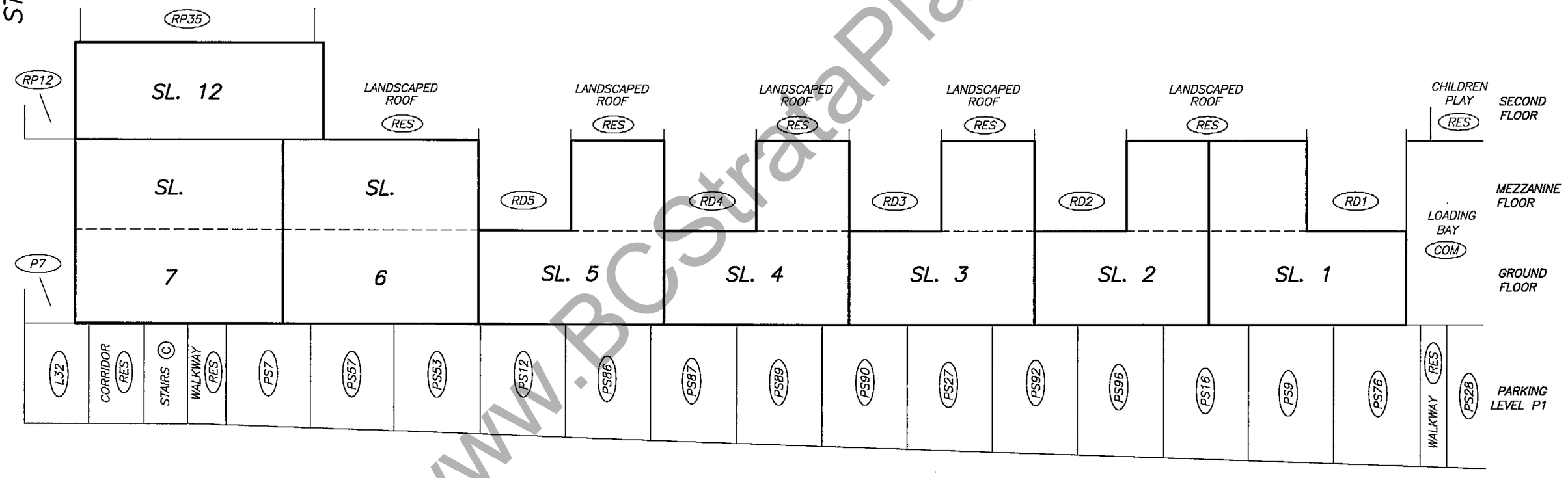

SECTION A – A'

www.BCStrataPlans.com

DRAWING # 30724-9
FILE # 30724-9_Sec A

SECTION B – B'

STRATA PLAN BCS 4295

SCALE 1:125

2 0 2 4

ALL DISTANCES ARE IN METRES.

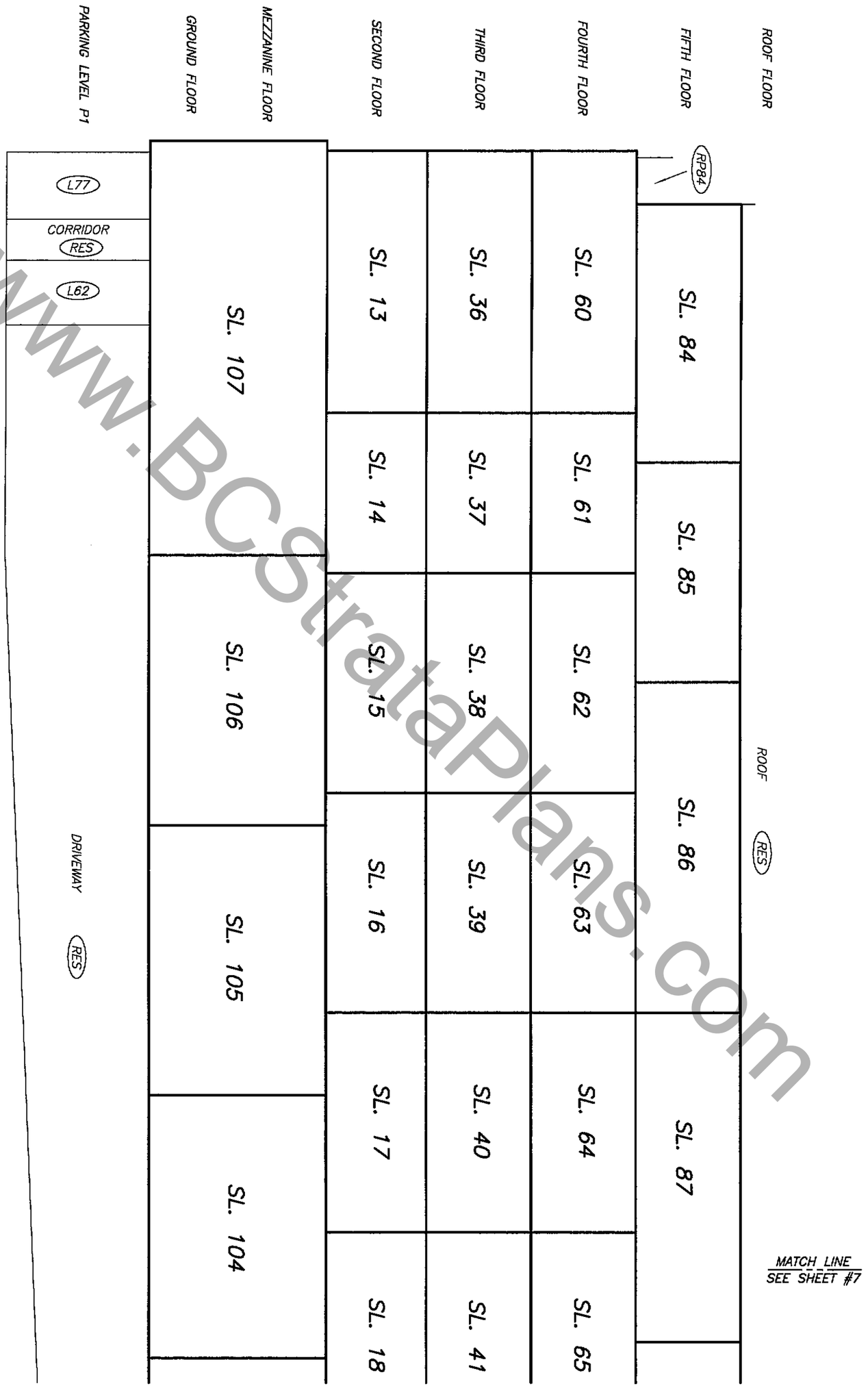

MATCH LINE
SEE SHEET #7

MATCH LINE
SEE SHEET #7

DATE : NOVEMBER 24, 2011

M.E.B.

DRAWING # 30724-9
FILE # 30724-9_Sec B

ORIGINAL

www.BCStrataPlans.com

FILED VABCS4295 RCVD:2011-12-01 RQST:2012-03-26-11.17.31.991

FILED VABCS4295 RCVD:2011-12-01 RQST:2012-03-26-11.17.31.991

SHEET 7 OF 38 SHEETS

STRATA PLAN BCS 4295

ORIGINAL

DATE : NOVEMBER 24, 2011

M.E.S.

SECTION B – B'

SCALE 1:125

2 0 2 4 ALL DISTANCES ARE IN METRES.

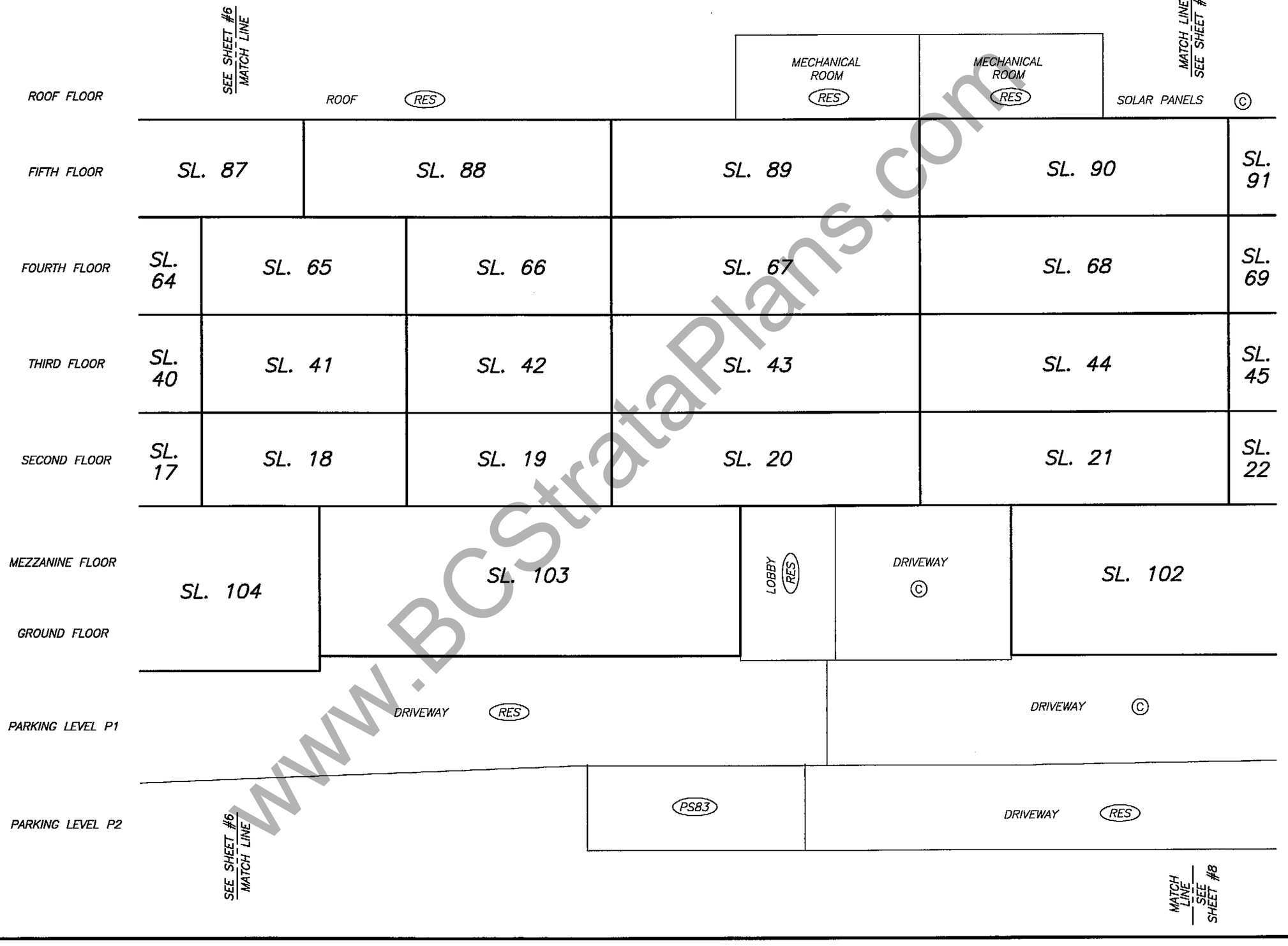

www.BCStrataPlans.com

DRAWING # 30724-9
FILE # 30724-9_Sec B

FILED VABCS4295 RCVD:2011-12-01 RQST:2012-03-26-11.17.31.991

SHEET 8 OF 38 SHEETS

STRATA PLAN BCS 4295

ORIGINAL

DATE : NOVEMBER 24, 2011

M.E.S.

SECTION B – B'

SCALE 1:125

2 0 2 4

ALL DISTANCES ARE IN METRES.

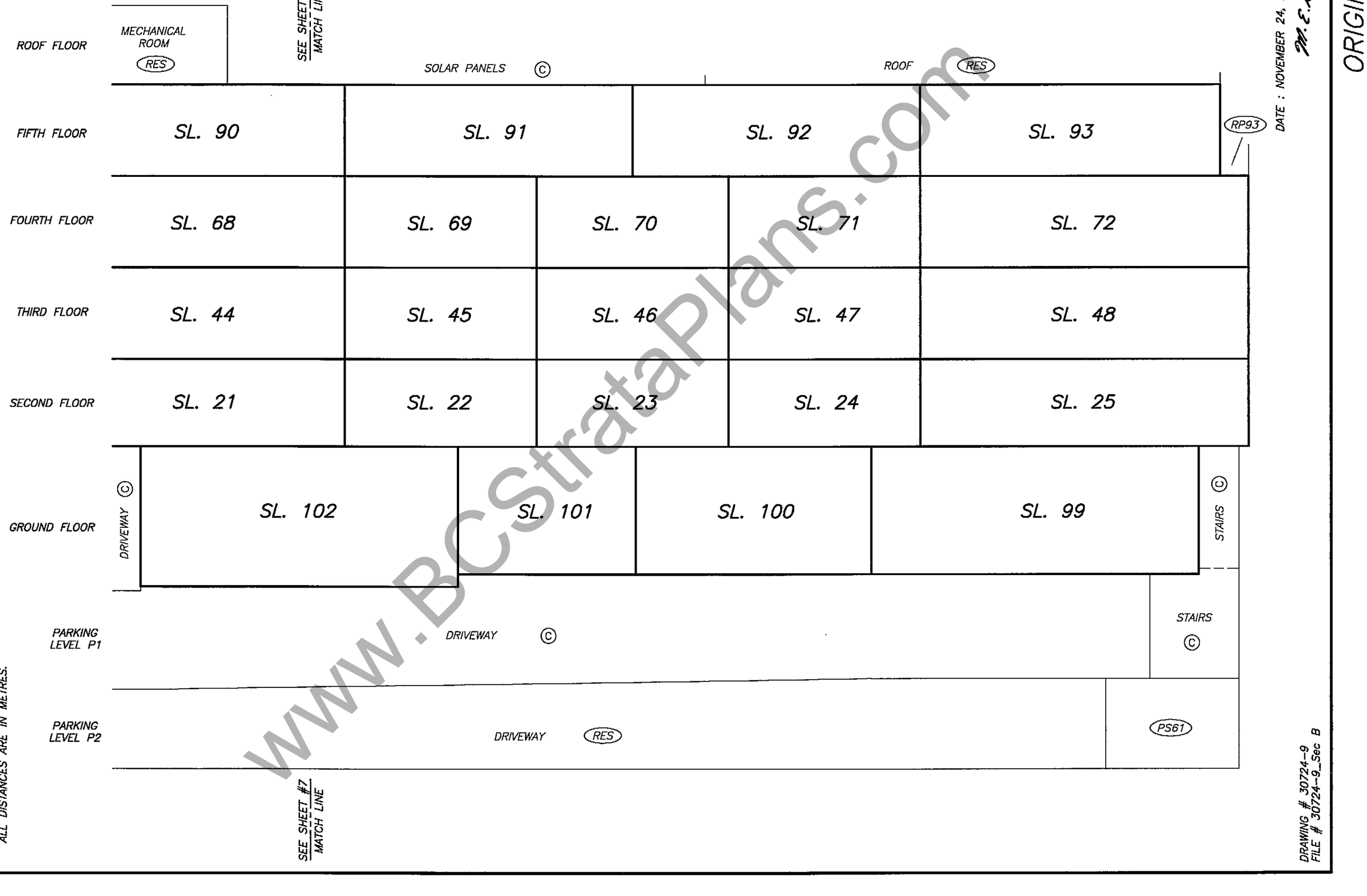

DRAWING # 30724-9
FILE # 30724-9_Sec B

www.BCStrataPlans.com

PARKING LEVEL P2 FLOOR PLAN

STRATA PLAN BCS 4295

SCALE 1:200

3 0 6

ALL DISTANCES ARE IN METRES.

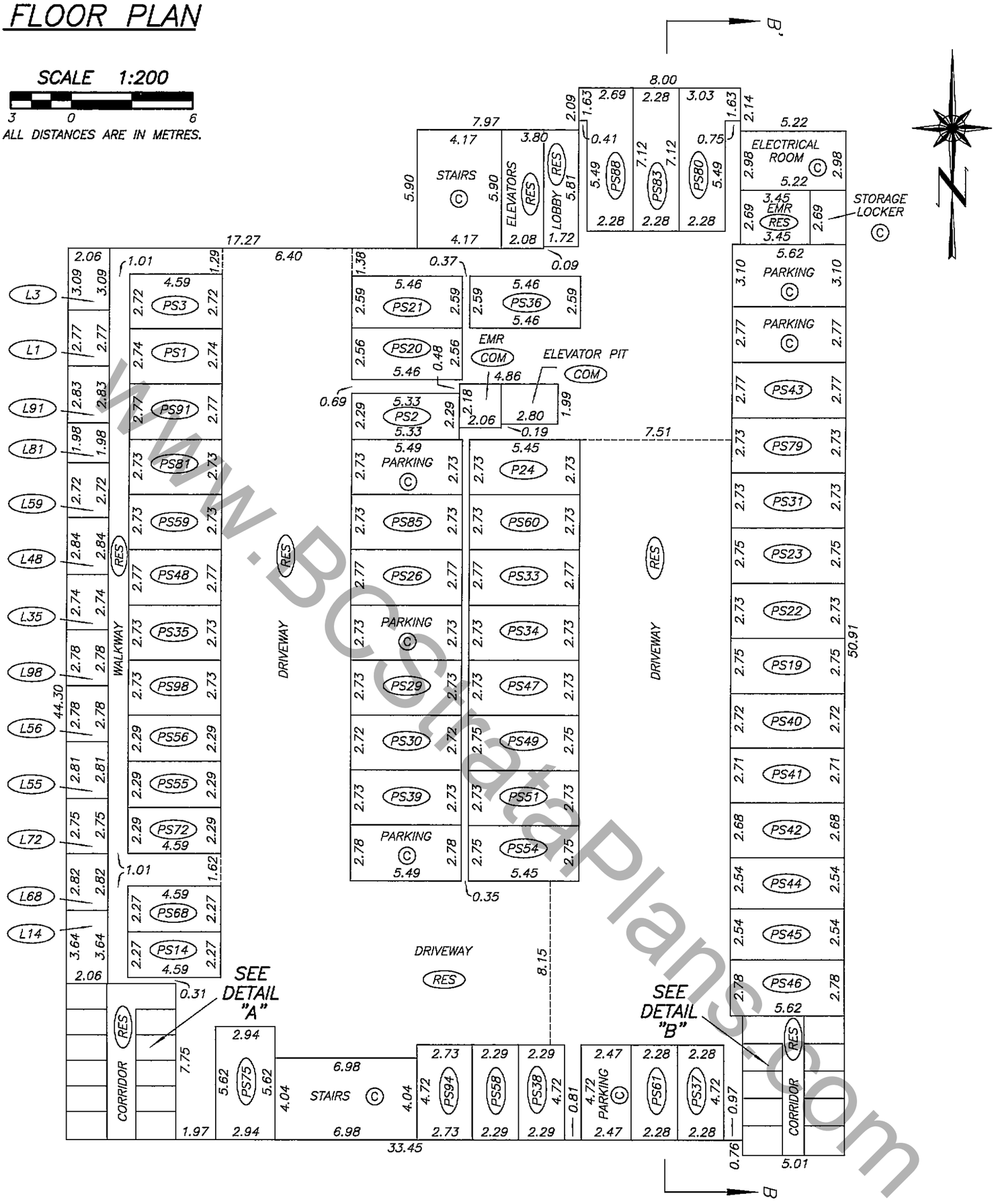

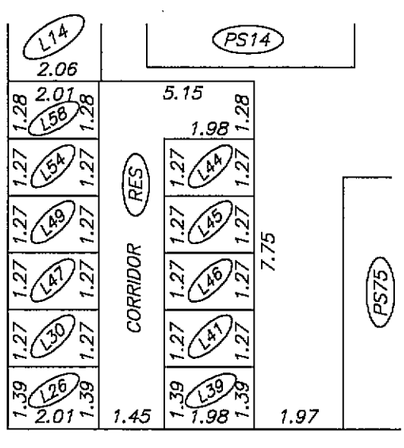

DETAIL "A"

NOT TO SCALE

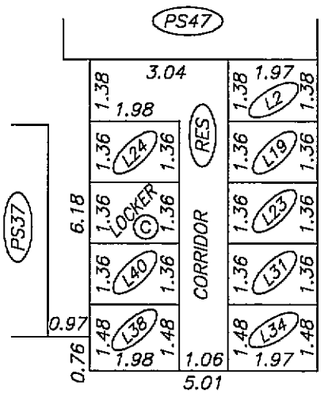

DETAIL "B"

NOT TO SCALE

DATE : NOVEMBER 24, 2011

M.E.B.

DRAWING # 30724-9
FILE # 30724-9_P2

ORIGINAL

www.BCStrataPlans.com

FILED VABCS4295 RCVD:2011-12-01 RQST:2012-03-26-11.17.31.991

PARKING LEVEL P1
NORTHERN PORTION
FLOOR PLAN

STRATA PLAN BCS 4295

SCALE 1:200

3 0 6

ALL DISTANCES ARE IN METRES.

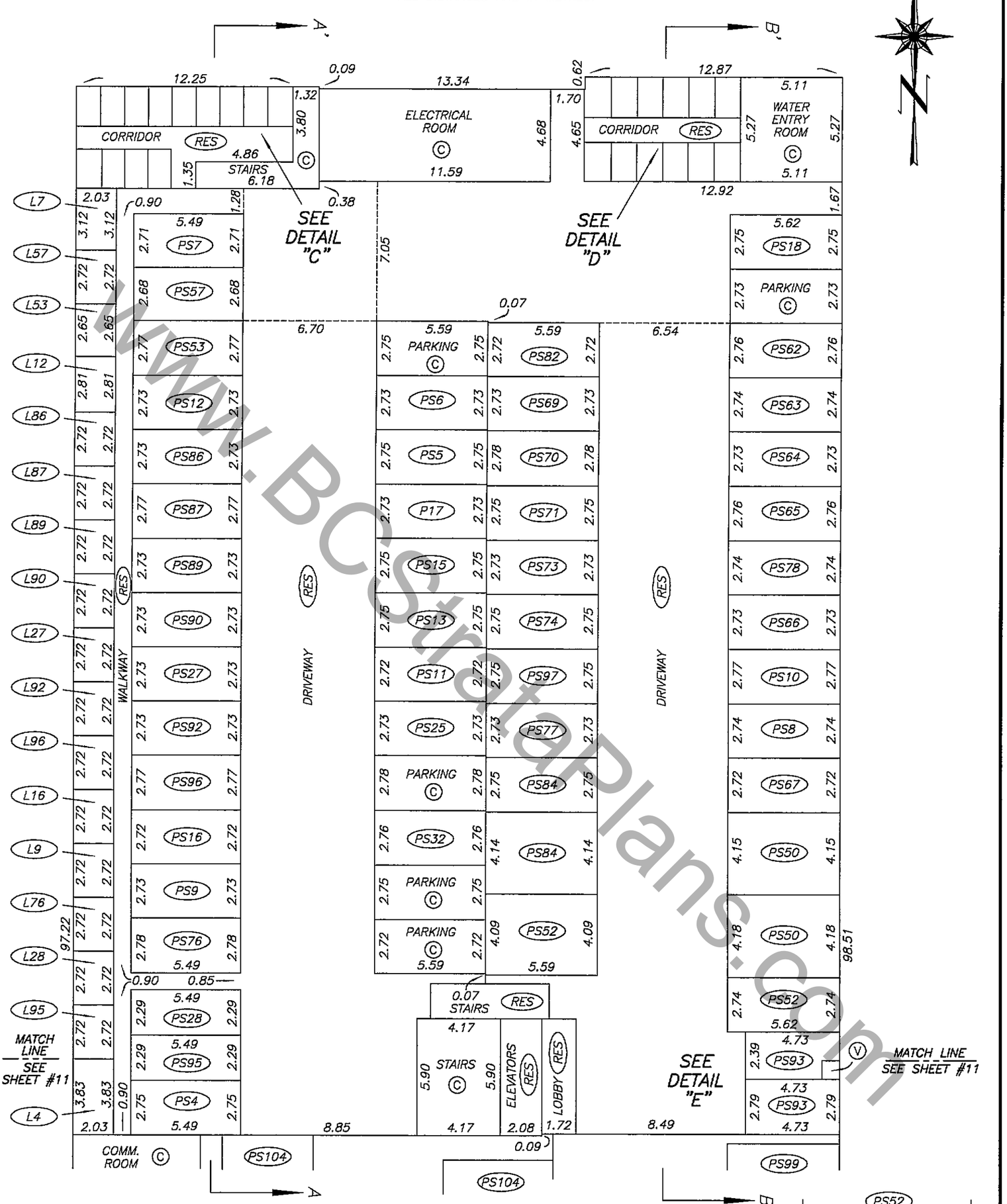

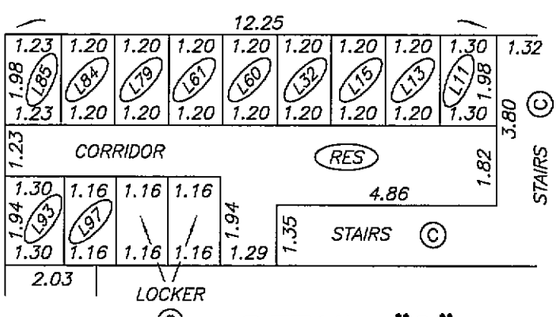

DETAIL "C"

NOT TO SCALE

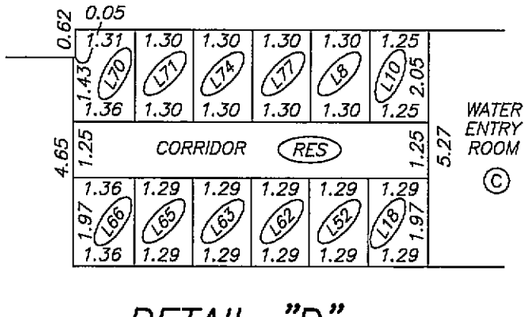

DETAIL "D"

NOT TO SCALE

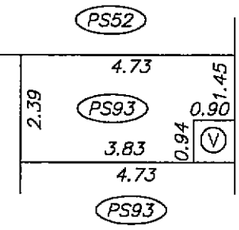

DETAIL "E"

NOT TO SCALE

DATE : NOVEMBER 24, 2011

M.E.B.

DRAWING # 30724-9
FILE # 30724-9_P1

ORIGINAL

WWW.BCStrataPlans.com

FILED VABCS4295 RCVD:2011-12-01 RQST:2012-03-26-11.17.31.991

PARKING LEVEL P1
SOUTHERN PORTION
FLOOR PLAN

STRATA PLAN BCS 4295

SCALE 1:200

3 0 6

ALL DISTANCES ARE IN METRES.

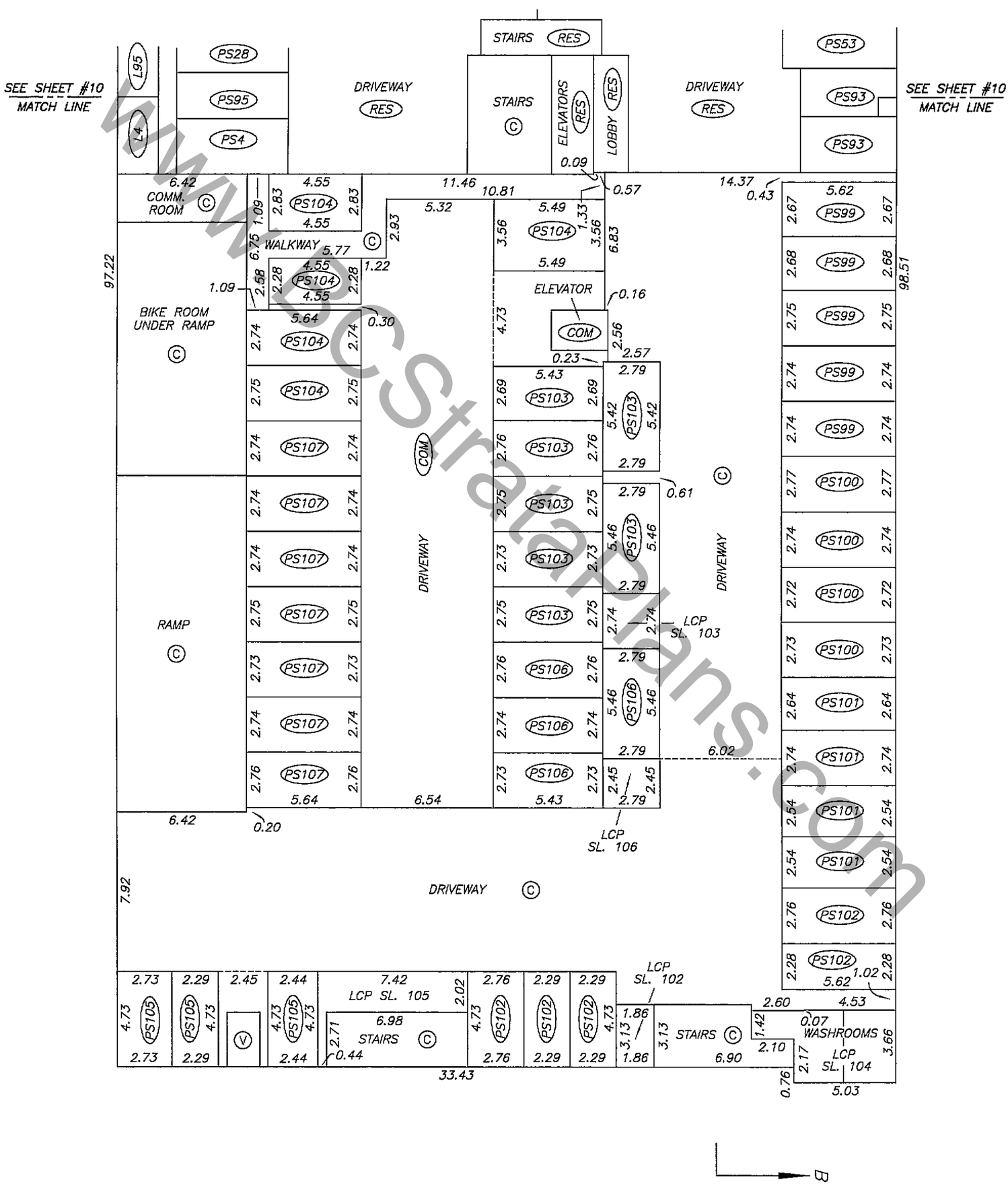

DATE : NOVEMBER 24, 2011

M.C.B.

DRAWING # 30724-9
FILE # 30724-9_P1

ORIGINAL

www.BCstrataplans.com

FILED VABCS4295 RCVD:2011-12-01 RQST:2012-03-26-11.17.31.991

GROUND FLOOR PLAN
SOUTHWEST PORTION

STRATA PLAN BCS 4295

SCALE 1:200

3 0 6

ALL DISTANCES ARE IN METRES.

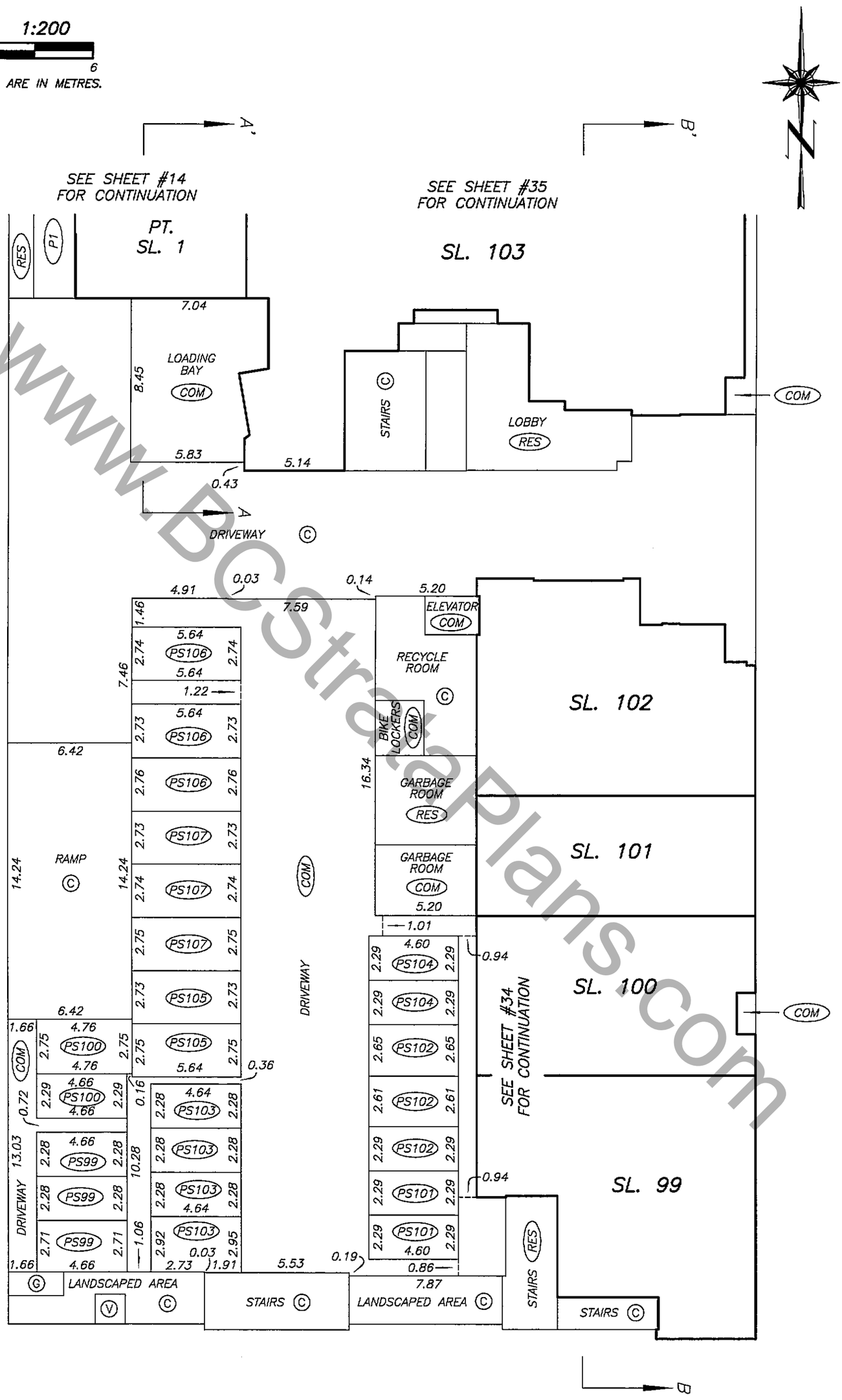

DATE : NOVEMBER 24, 2011

M.E.S.

DRAWING # 30724-9
FILE # 30724-9_L1-P

ORIGINAL

www.BCstrataPlans.com

FILED VABCS4295 RCVD:2011-12-01 RQST:2012-03-26-11.17.31.991

GROUND FLOOR KEY PLAN

STRATA PLAN BCS 4295

SCALE 1:300

5 0 5 10

ALL DISTANCES ARE IN METRES.

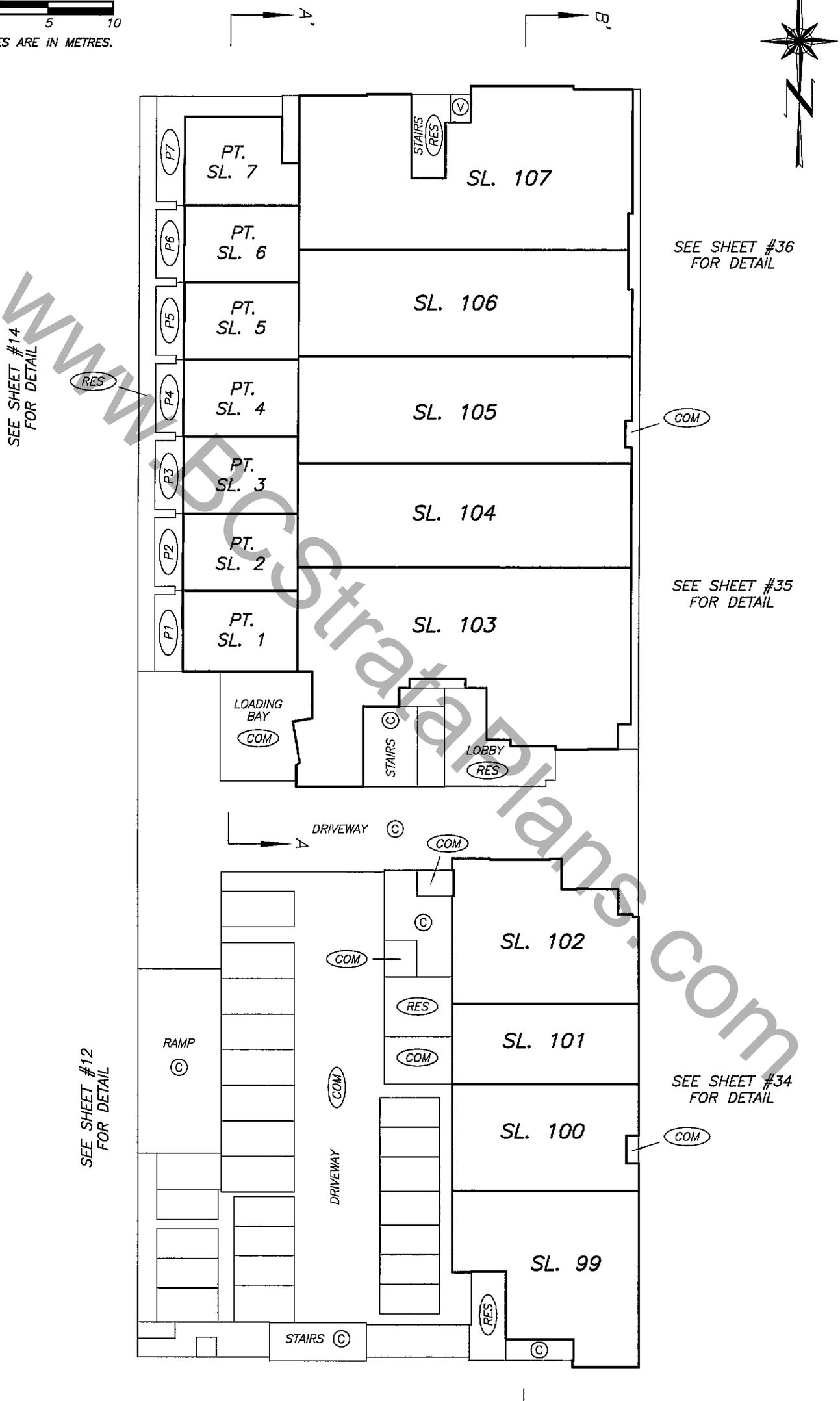

www.BCstrataPlans.com

DATE : NOVEMBER 24, 2011

M.E.S.

DRAWING # 30724-9
FILE # 30724-9_L1-key

ORIGINAL

FILED VABCS4295 RCVD:2011-12-01 RQST:2012-03-26-11.17.31.991

GROUND FLOOR PLAN
TOWNHOUSES

STRATA PLAN BCS 4295

SCALE 1:125

2 0 2 4

ALL DISTANCES ARE IN METRES.

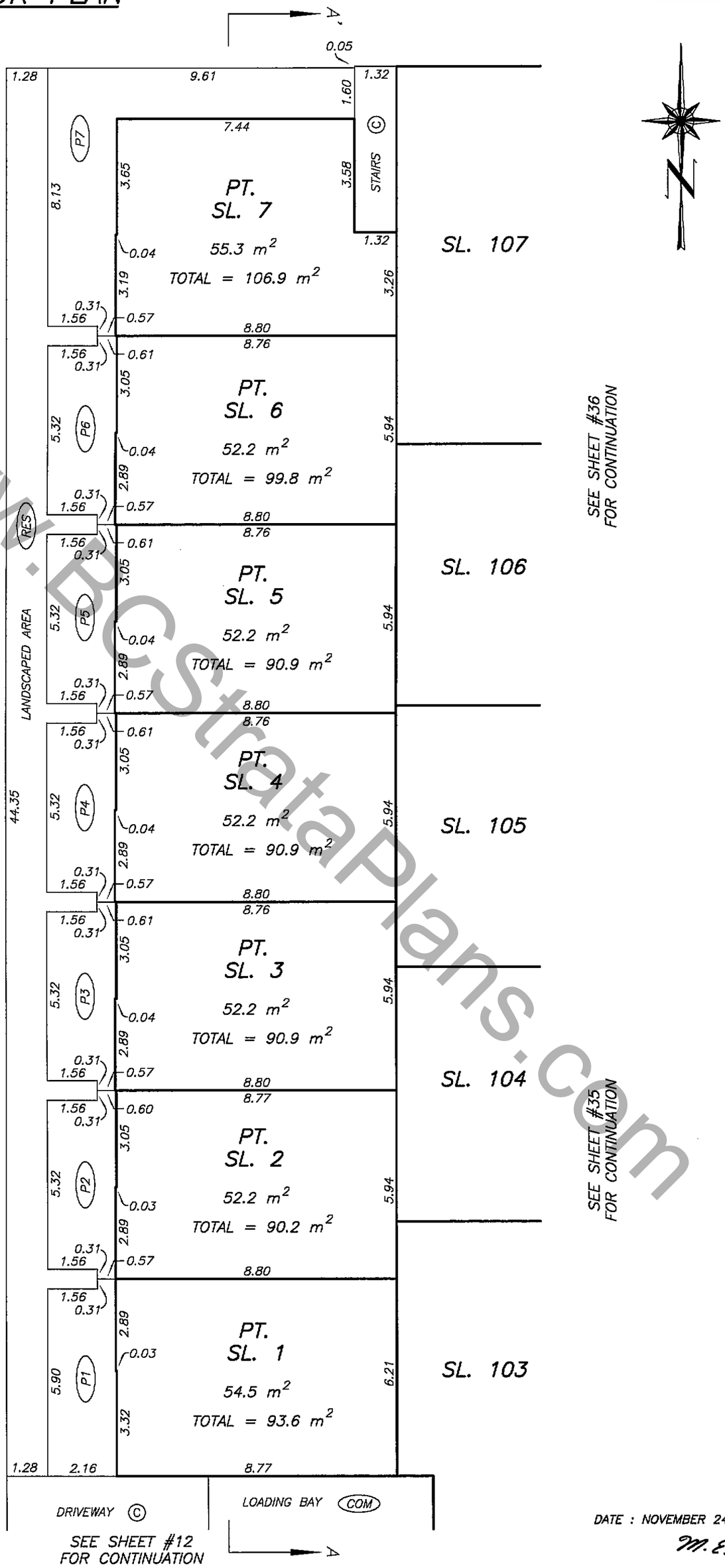

DATE : NOVEMBER 24, 2011

M.E.B.

DRAWING # 30724-9
FILE # 30724-9_L1-twn

ORIGINAL

www.BCStrataPlans.com

FILED VABCS4295 RCVD:2011-12-01 RQST:2012-03-26-11.17.31.991

MEZZANINE FLOOR KEY PLAN

STRATA PLAN BCS 4295

SCALE 1:300

5 0 5 10

ALL DISTANCES ARE IN METRES.

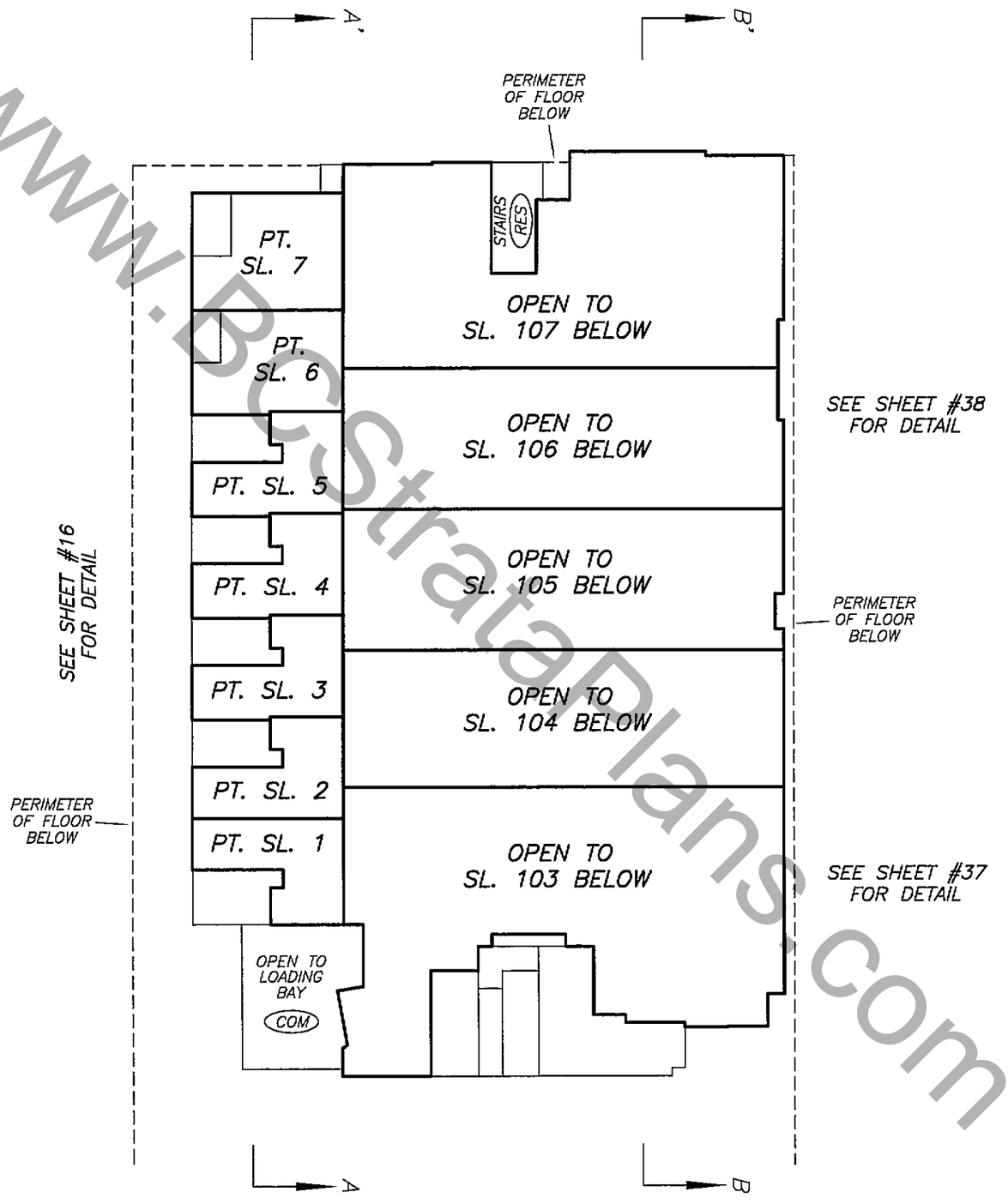

www.BCStrataPlans.com

DATE : NOVEMBER 24, 2011

M. E. S.

DRAWING # 30724-9
FILE # 30724-9-Mezz-key

ORIGINAL

FILED VABCS4295 RCVD:2011-12-01 RQST:2012-03-26-11.17.31.991

MEZZANINE FLOOR PLAN
TOWNHOUSES

STRATA PLAN BCS 4295

SCALE 1:125

2 0 2 4

ALL DISTANCES ARE IN METRES.

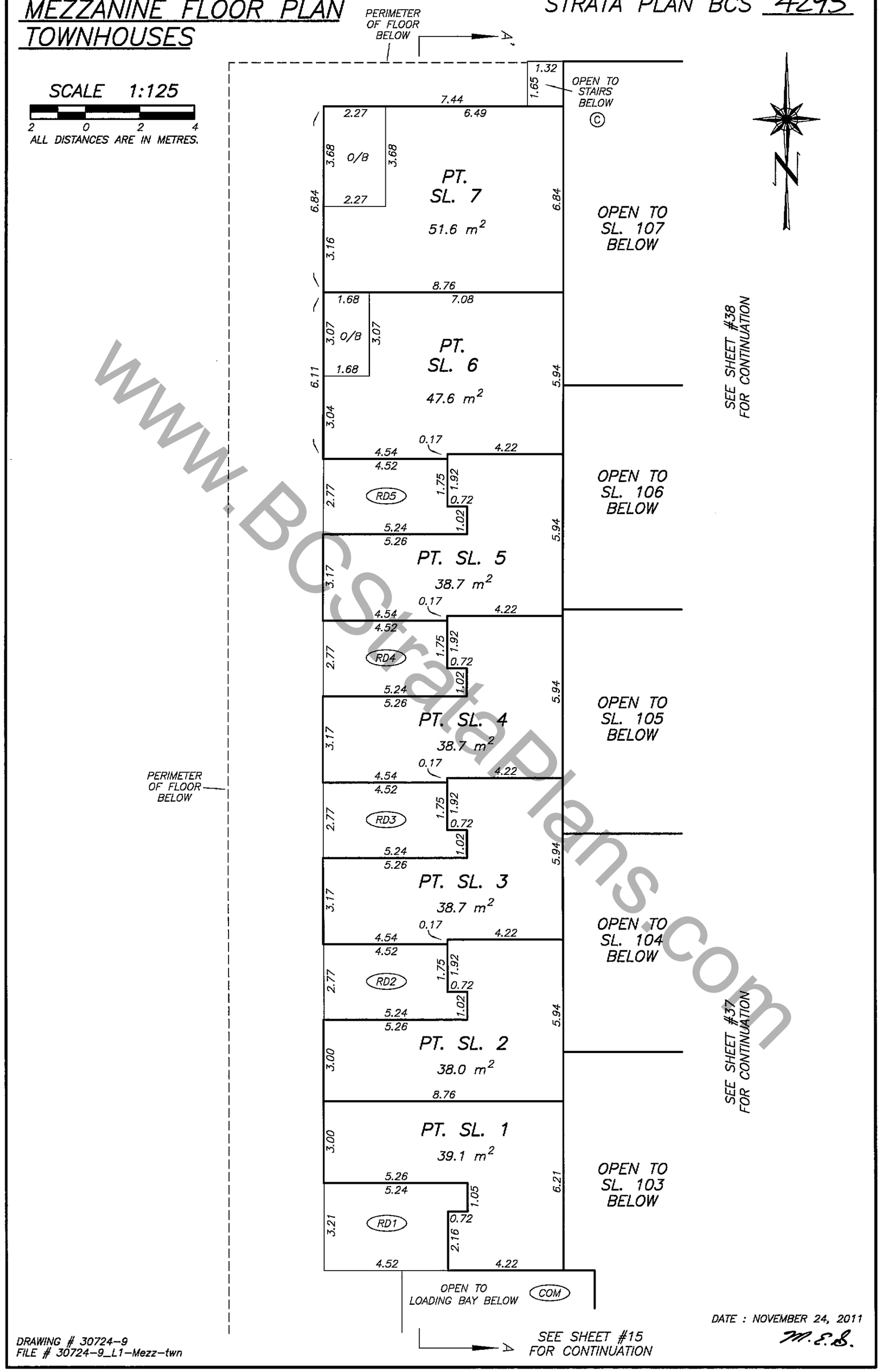

DATE : NOVEMBER 24, 2011

M.E.B.

DRAWING # 30724-9
FILE # 30724-9_L1-Mezz-twn

ORIGINAL

www.BCStrataPlans.com

FILED VABCS4295 RCVD:2011-12-01 RQST:2012-03-26-11.17.31.991

SECOND FLOOR PLAN
NORTHERN PORTION

STRATA PLAN BCS 4295

SCALE 1:125

2 0 2 4

ALL DISTANCES ARE IN METRES.

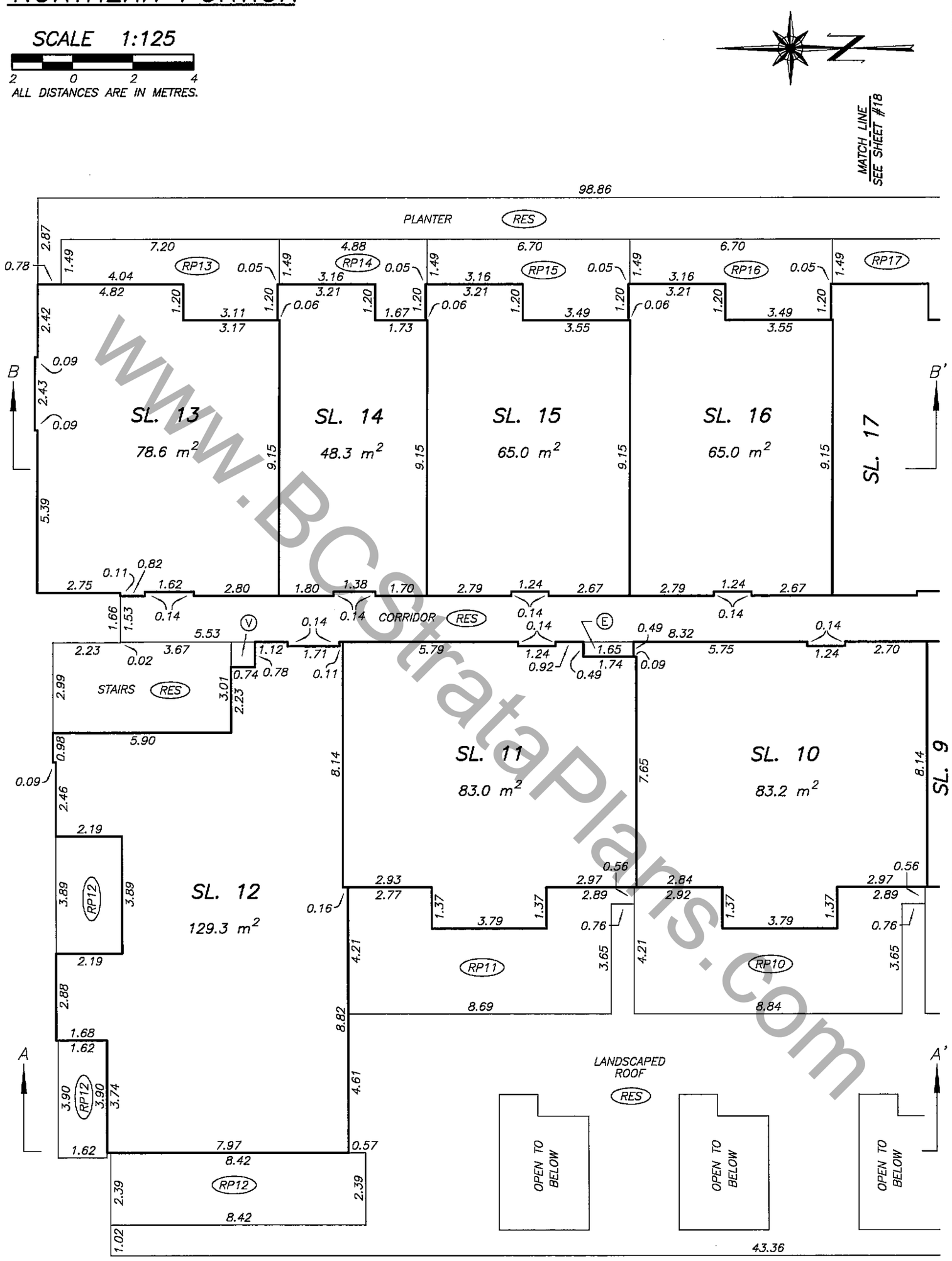

www.BCStrataPlans.com

DATE : NOVEMBER 24, 2011

M.E.S.

DRAWING # 30724-9
FILE # 30724-9_L2

ORIGINAL

FILED VABCS4295 RCVD:2011-12-01 RQST:2012-03-26-11.17.31.991

SECOND FLOOR PLAN
NORTHERN MIDDLE PORTION

STRATA PLAN BCS 4295

SCALE 1:125

2 0 2 4

ALL DISTANCES ARE IN METRES.

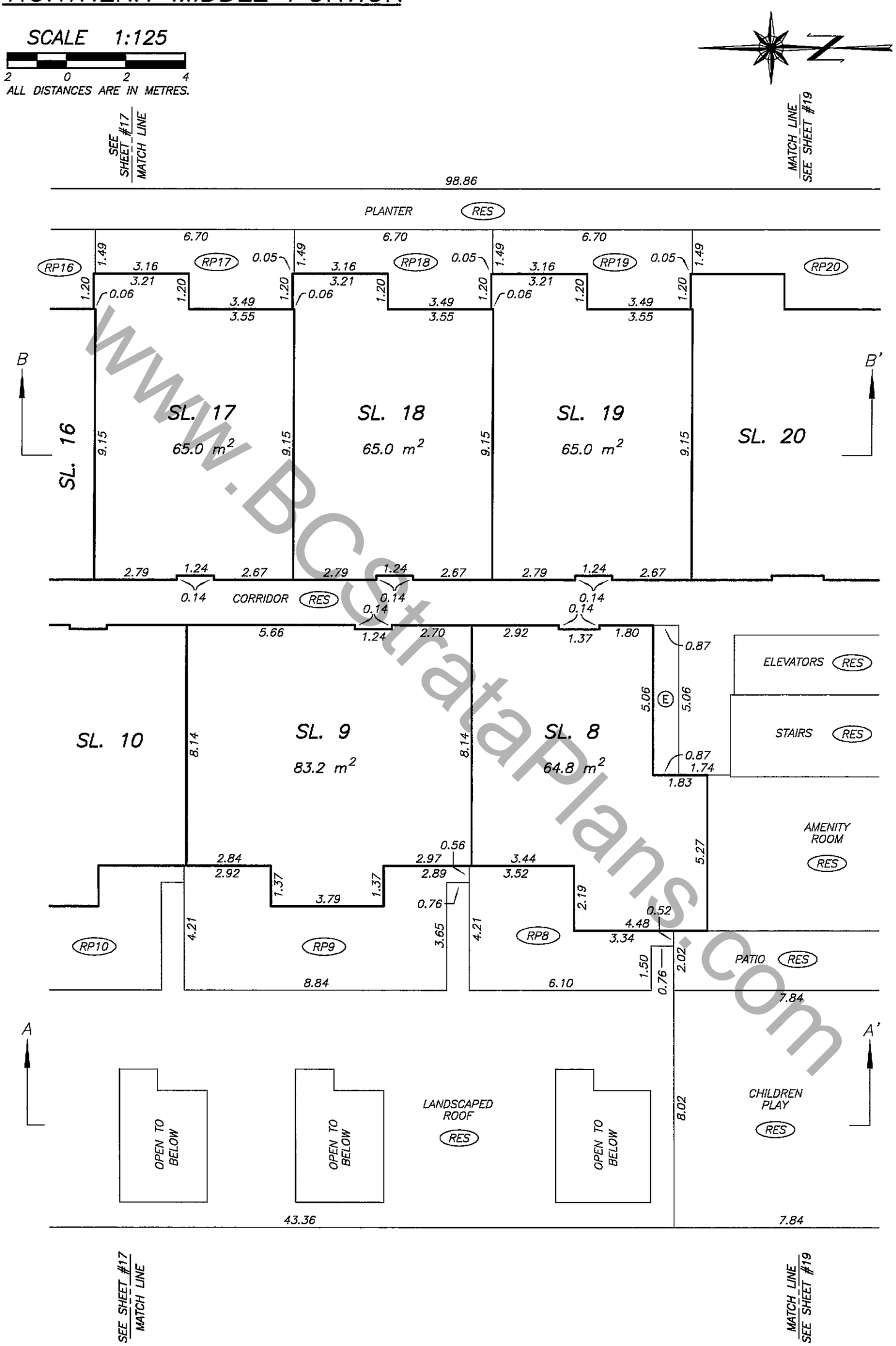

DATE : NOVEMBER 24, 2011

M.E.S.

DRAWING # 30724-9
FILE # 30724-9_L2

ORIGINAL

www.BCstrataPlans.com

FILED VABCS4295 RCVD:2011-12-01 RQST:2012-03-26-11.17.31.991

SECOND FLOOR PLAN
SOUTHERN MIDDLE PORTION

STRATA PLAN BCS 4295

SCALE 1:125

2 0 2 4

ALL DISTANCES ARE IN METRES.

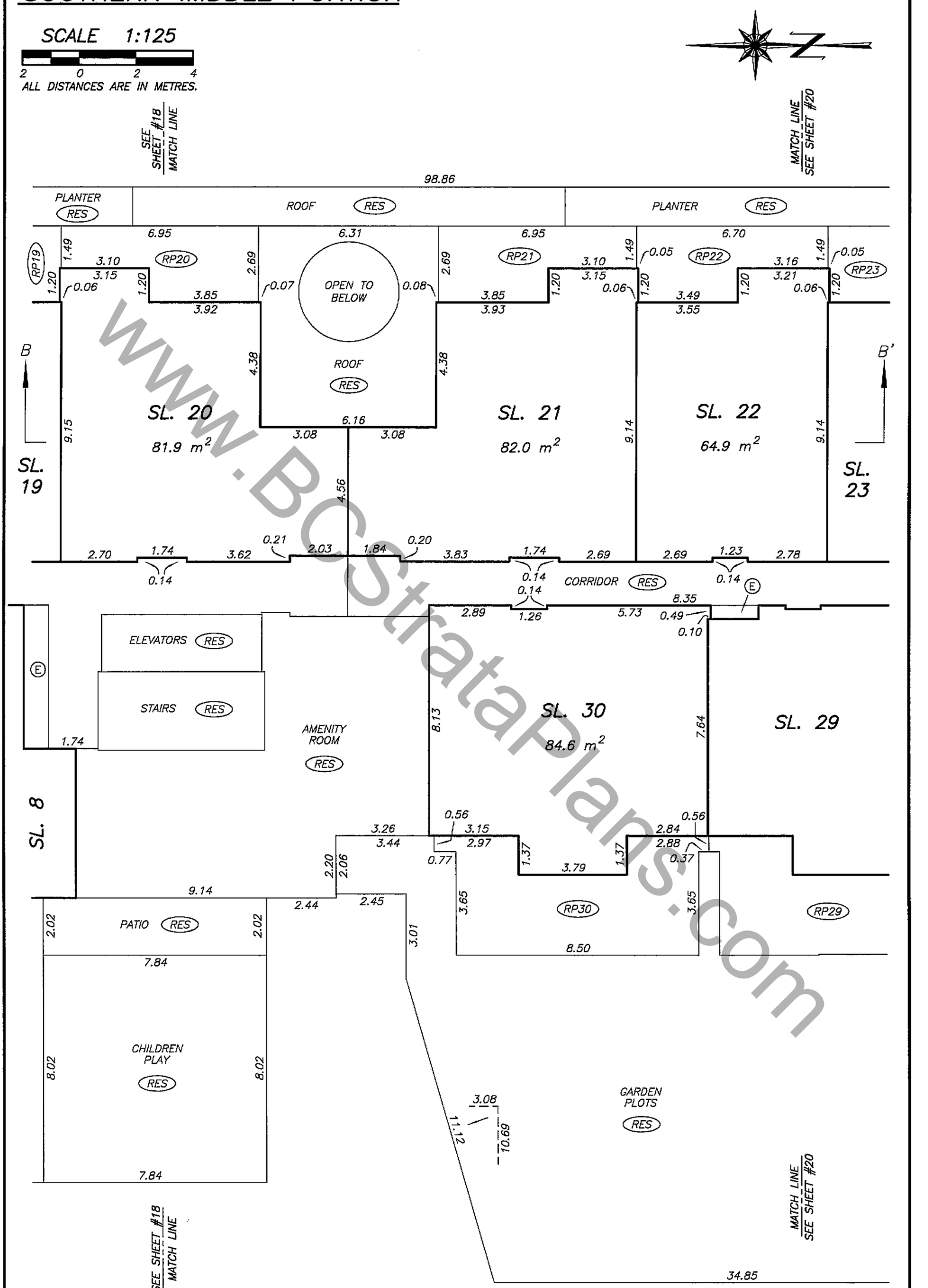

www.BCStrataPlans.com

DATE : NOVEMBER 24, 2011

M.E.S.

DRAWING # 30724-9
FILE # 30724-9_L2

ORIGINAL

FILED VABCS4295 RCVD:2011-12-01 RQST:2012-03-26-11.17.31.991

SECOND FLOOR PLAN
SOUTHERN PORTION

STRATA PLAN BCS 4295

SCALE 1:125

2 0 2 4

ALL DISTANCES ARE IN METRES.

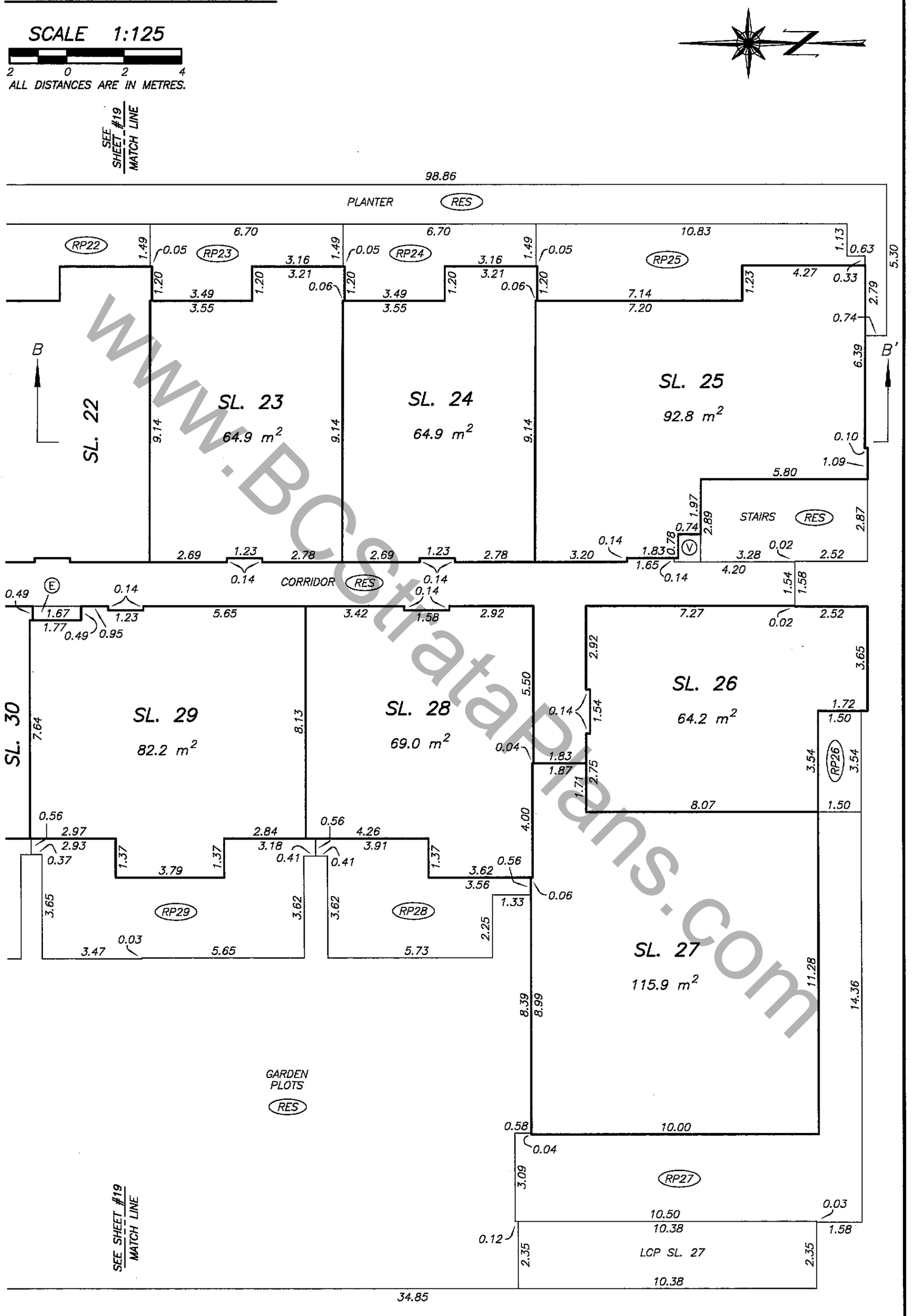

www.BCstrataPlans.com

DATE : NOVEMBER 24, 2011

M.E.B.

DRAWING # 30724-9
FILE # 30724-9_L2

ORIGINAL

FILED VABCS4295 RCVD:2011-12-01 RQST:2012-03-26-11.17.31.991

THIRD FLOOR PLAN
NORTHERN PORTION

STRATA PLAN BCS 4295

SCALE 1:125

2 0 2 4

ALL DISTANCES ARE IN METRES.

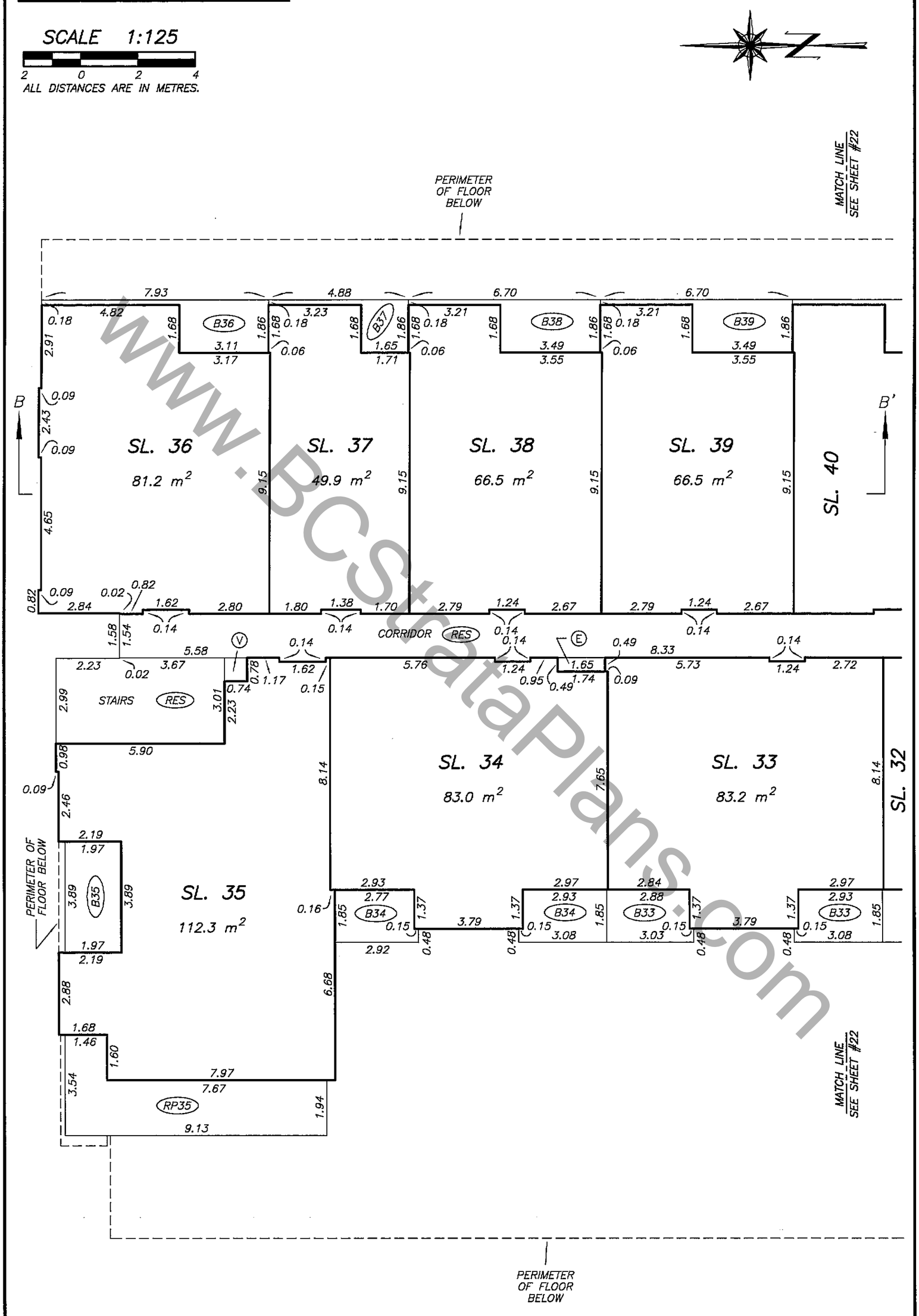

www.BCStrataPlans.com

DATE : NOVEMBER 24, 2011

M.E.S.

DRAWING # 30724-9
FILE # 30724-9_L3

ORIGINAL

FILED VABCS4295 RCVD:2011-12-01 RQST:2012-03-26-11.17.31.991

THIRD FLOOR PLAN
NORTHERN MIDDLE PORTION

STRATA PLAN BCS 4295

SCALE 1:125

2 0 2 4

ALL DISTANCES ARE IN METRES.

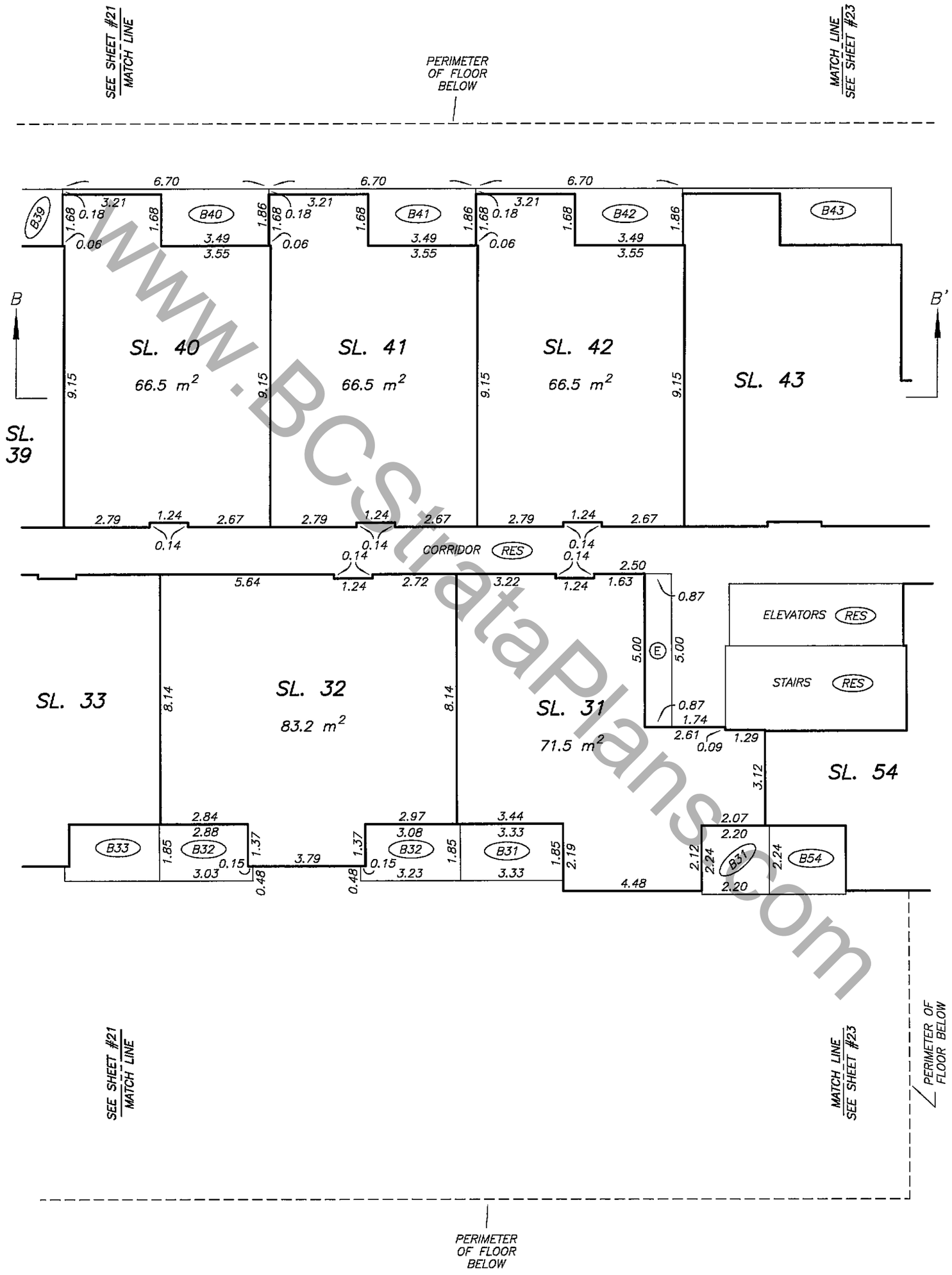

DATE : NOVEMBER 24, 2011

M.E.B.

DRAWING # 30724-9
FILE # 30724-9_L3

ORIGINAL

www.BCstrataPlans.com

FILED VABCS4295 RCVD:2011-12-01 RQST:2012-03-26-11.17.31.991

THIRD FLOOR PLAN
SOUTHERN MIDDLE PORTION

STRATA PLAN BCS 4295

SCALE 1:125

2 0 2 4

ALL DISTANCES ARE IN METRES.

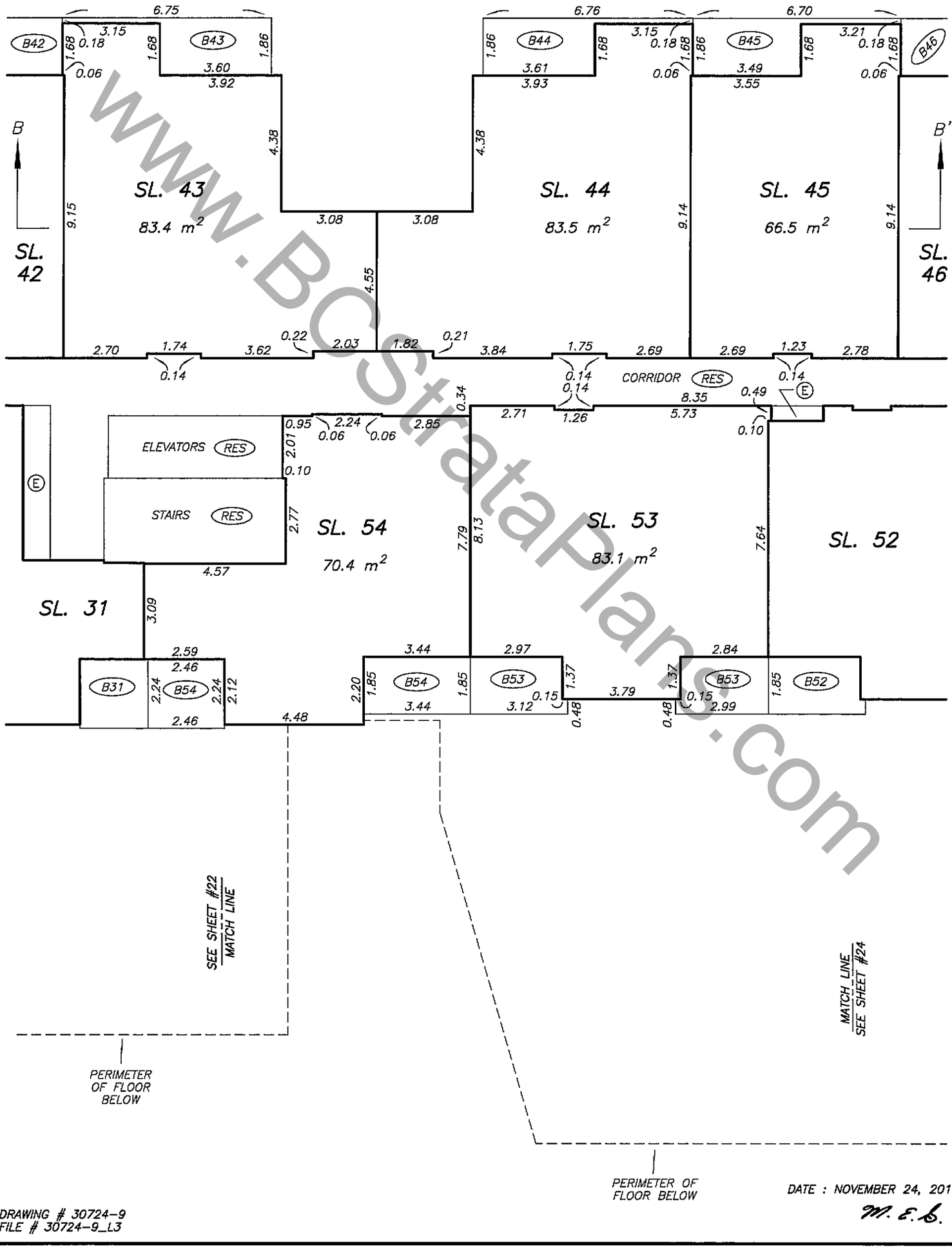

DRAWING # 30724-9
FILE # 30724-9_L3

DATE : NOVEMBER 24, 2011

M. E. S.

ORIGINAL

www.BCStrataPlans.com

FILED VABCS4295 RCVD:2011-12-01 RQST:2012-03-26-11.17.31.991

THIRD FLOOR PLAN
SOUTHERN PORTION

STRATA PLAN BCS 4295

SCALE 1:125

2 0 2 4

ALL DISTANCES ARE IN METRES.

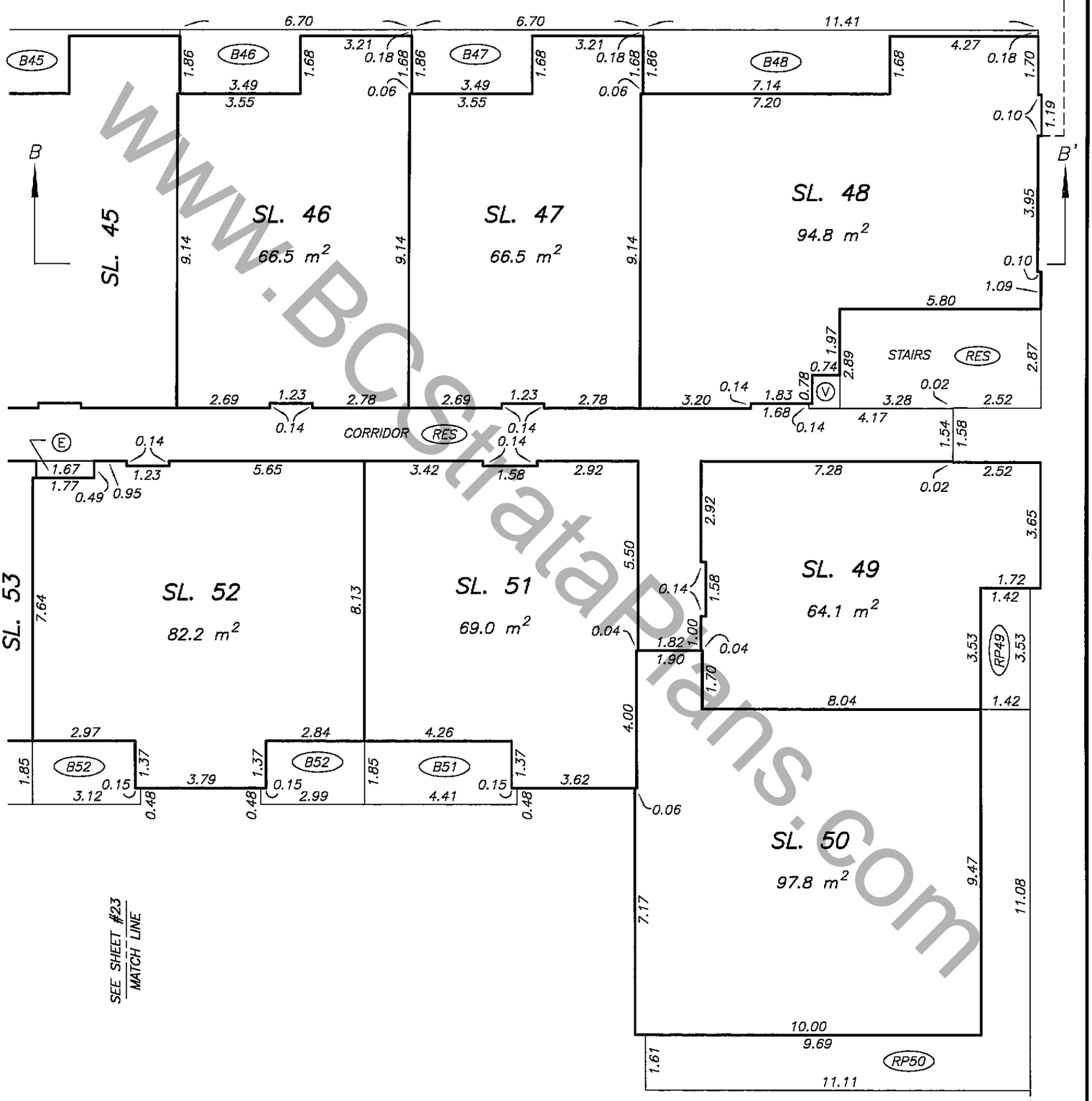

DRAWING # 30724-9
FILE # 30724-9_L3

DATE : NOVEMBER 24, 2011

M.E.S.

ORIGINAL

www.BCstrataPlans.com

FILED VABCS4295 RCVD:2011-12-01 RQST:2012-03-26-11.17.31.991

FOURTH FLOOR PLAN
NORTHERN PORTION

STRATA PLAN BCS 4295

SCALE 1:125

2 0 2 4

ALL DISTANCES ARE IN METRES.

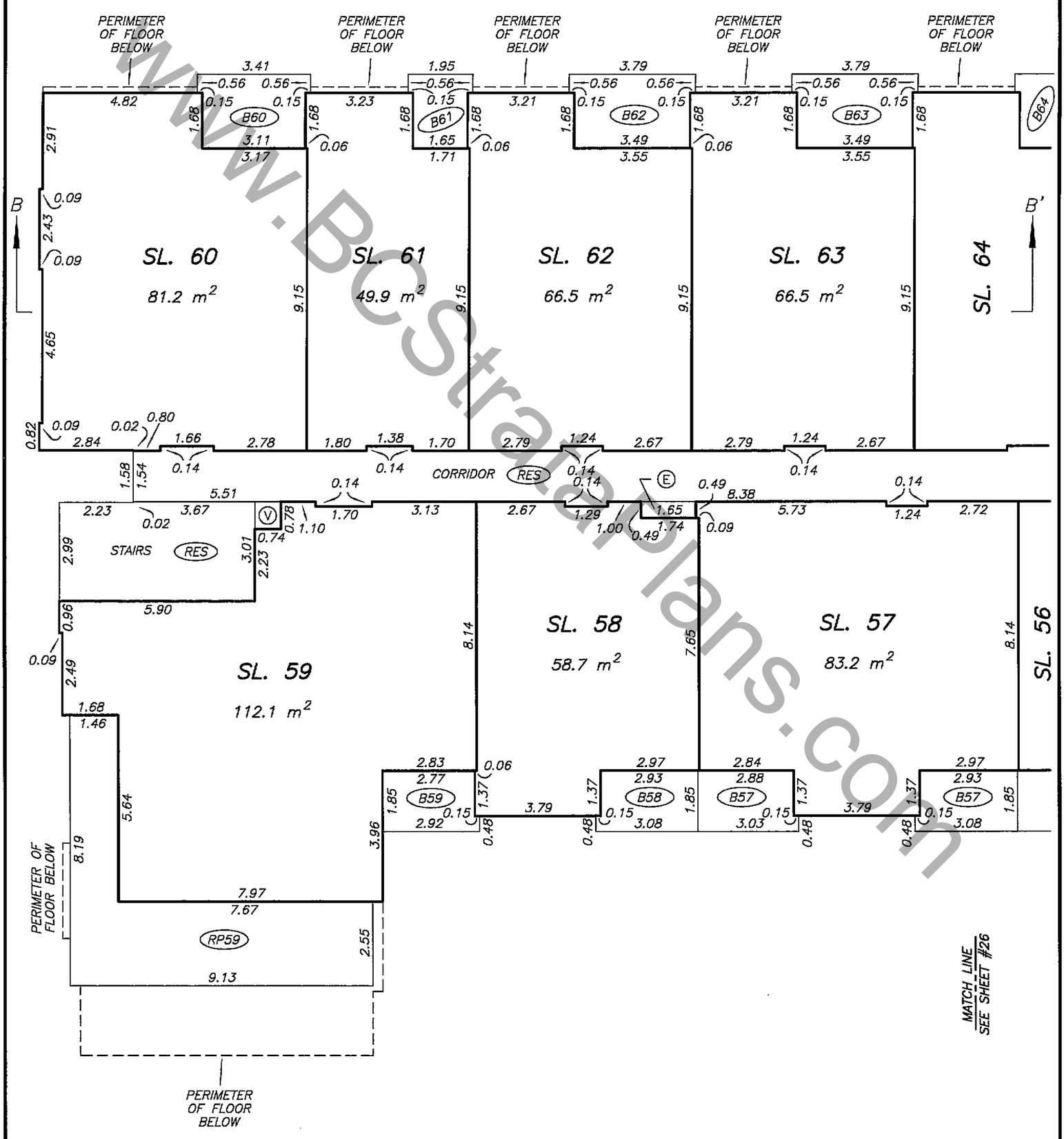

DATE : NOVEMBER 24, 2011

M.E.S.

DRAWING # 30724-9
FILE # 30724-9_L4

ORIGINAL

www.BCStrataPlans.com

FILED VABCS4295 RCVD:2011-12-01 RQST:2012-03-26-11.17.31.991

FOURTH FLOOR PLAN
NORTHERN MIDDLE PORTION

STRATA PLAN BCS 4295

SCALE 1:125

2 0 2 4

ALL DISTANCES ARE IN METRES.

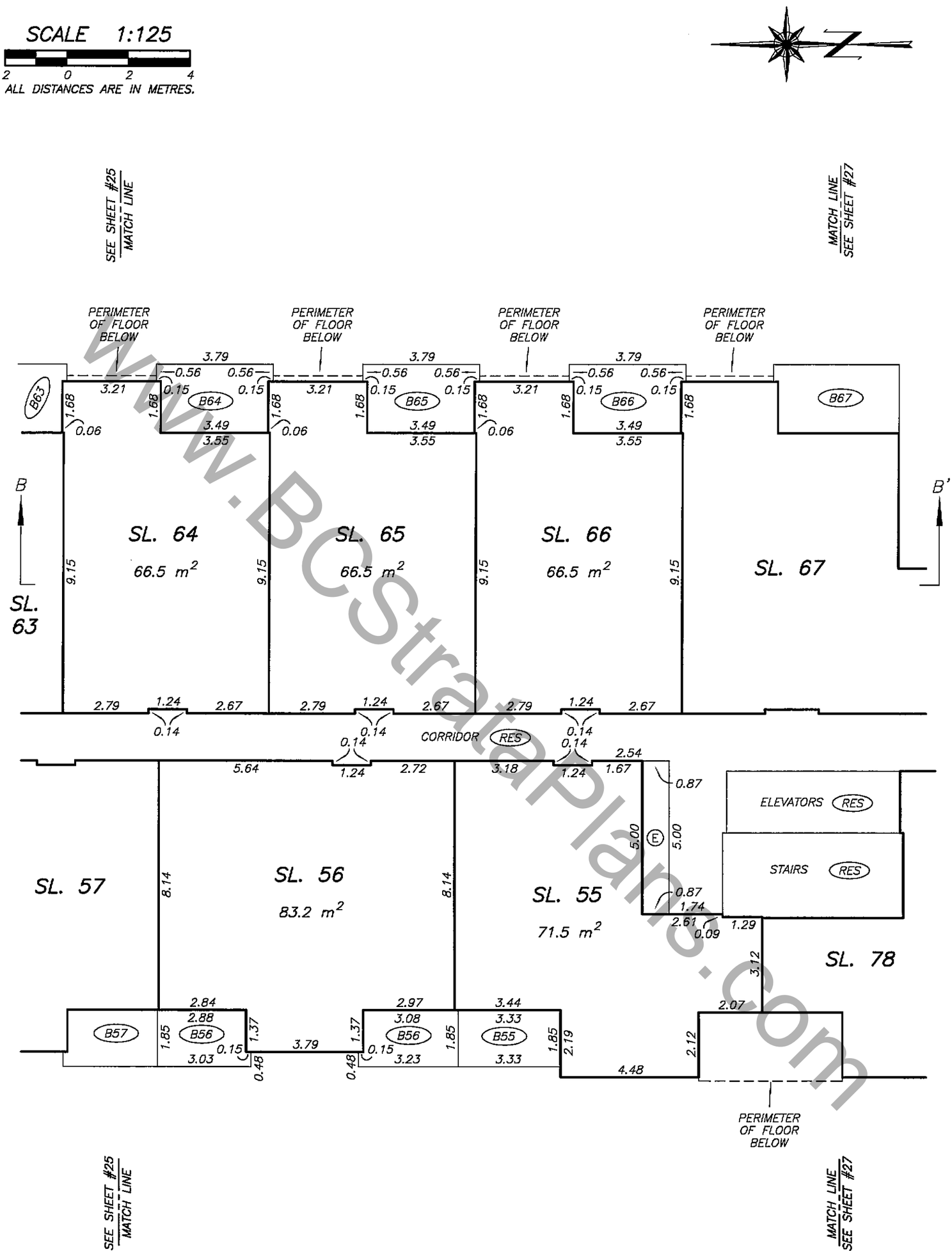

DATE : NOVEMBER 24, 2011

M.E.S.

DRAWING # 30724-9
FILE # 30724-9_L4

ORIGINAL

www.BCStrataPlans.com

FILED VABCS4295 RCVD:2011-12-01 RQST:2012-03-26-11.17.31.991

FOURTH FLOOR PLAN
SOUTHERN MIDDLE PORTION

STRATA PLAN BCS 4295

SCALE 1:125

2 0 2 4

ALL DISTANCES ARE IN METRES.

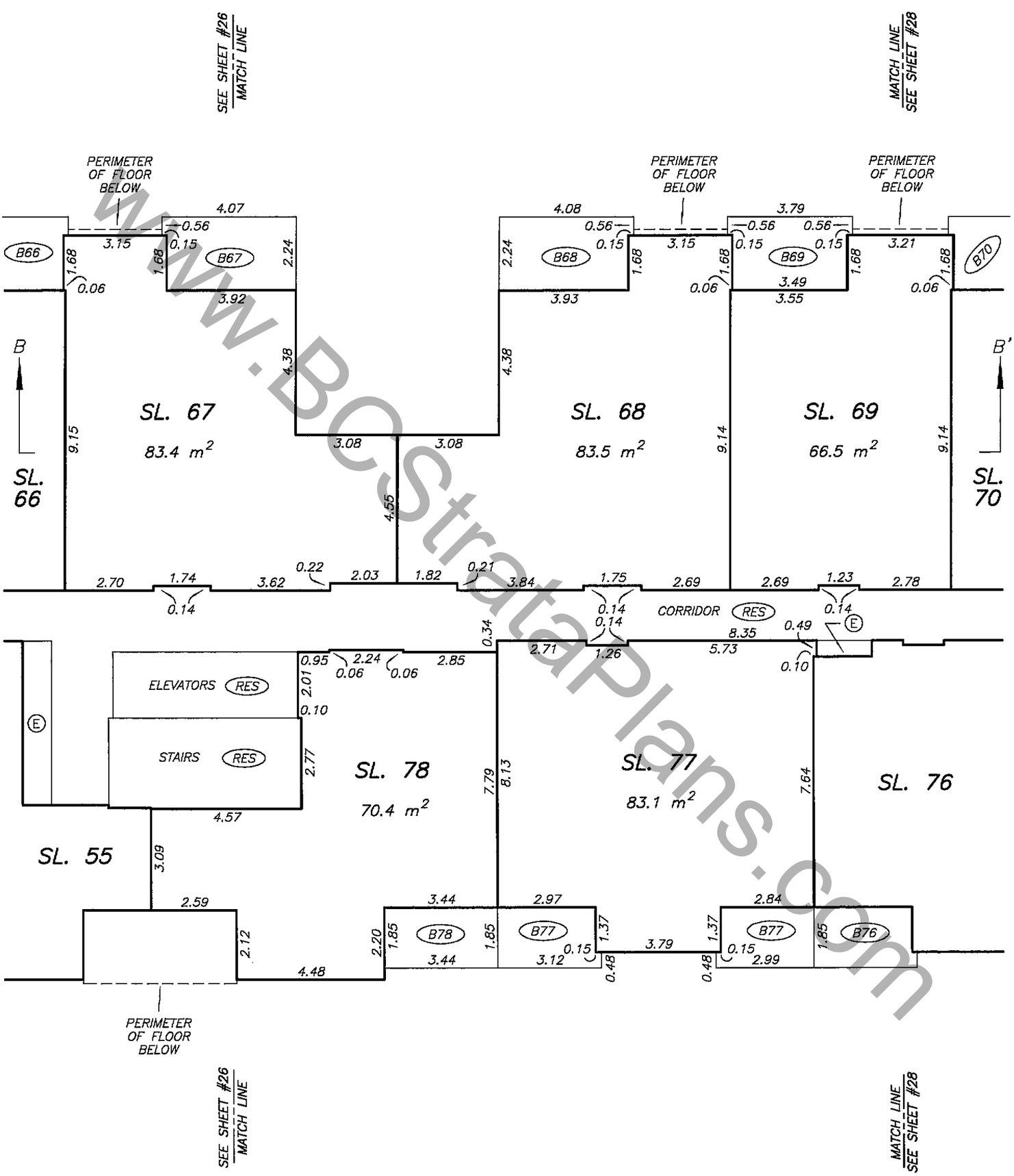

www.BCstrataPlans.com

DATE : NOVEMBER 24, 2011

M. E. S.

DRAWING # 30724-9
FILE # 30724-9_L4

ORIGINAL

FILED VABCS4295 RCVD:2011-12-01 RQST:2012-03-26-11.17.31.991

FOURTH FLOOR PLAN
SOUTHERN PORTION

STRATA PLAN BCS 4295

SCALE 1:125

2 0 2 4

ALL DISTANCES ARE IN METRES.

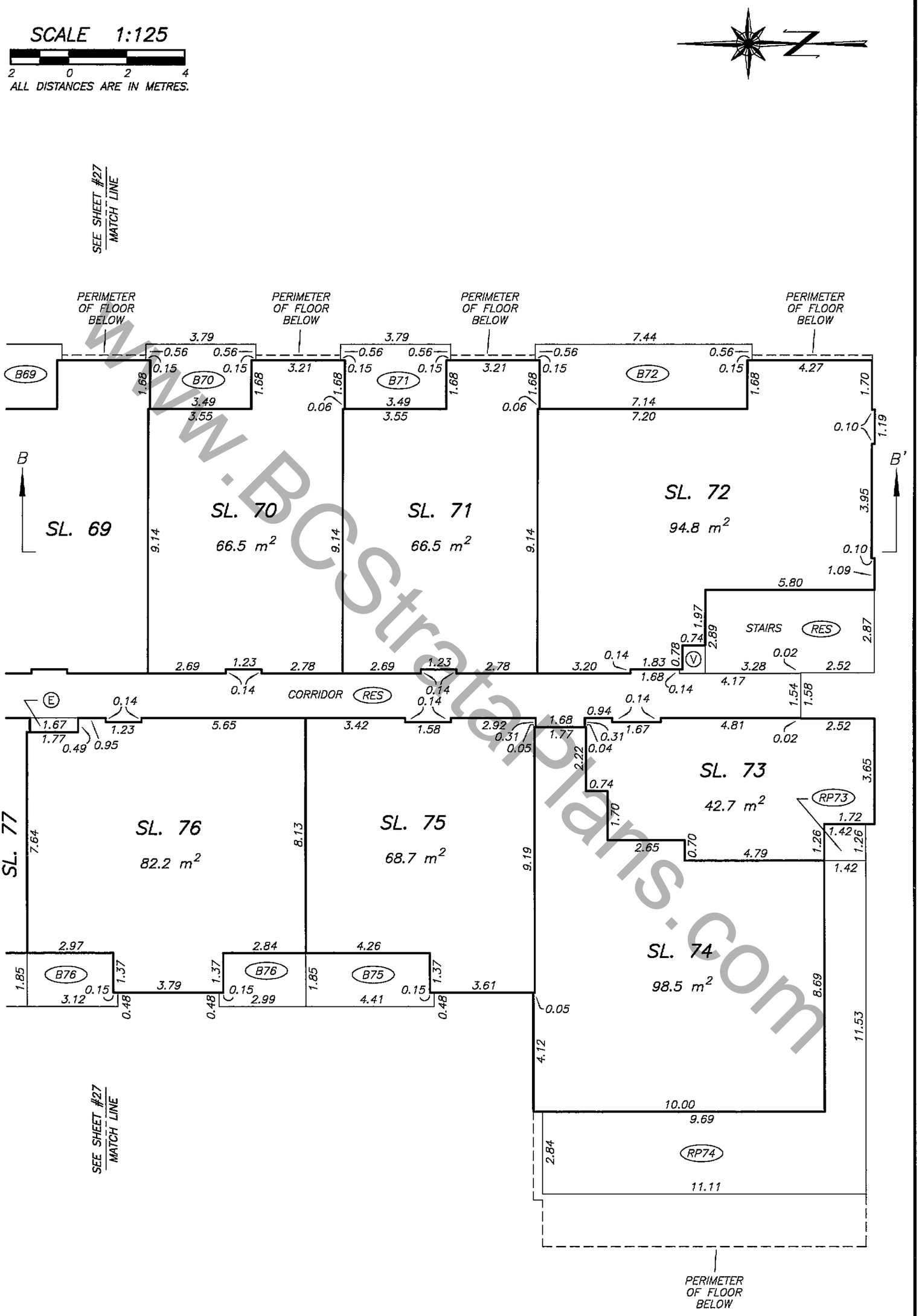

DATE : NOVEMBER 24, 2011

M. E. S.

DRAWING # 30724-9
FILE # 30724-9_L4

ORIGINAL

www.BCStrataPlans.com

FILED VABCS4295 RCVD:2011-12-01 RQST:2012-03-26-11.17.31.991

FIFTH FLOOR PLAN
NORTHERN PORTION

STRATA PLAN BCS 4295

SCALE 1:125

2 0 2 4

ALL DISTANCES ARE IN METRES.

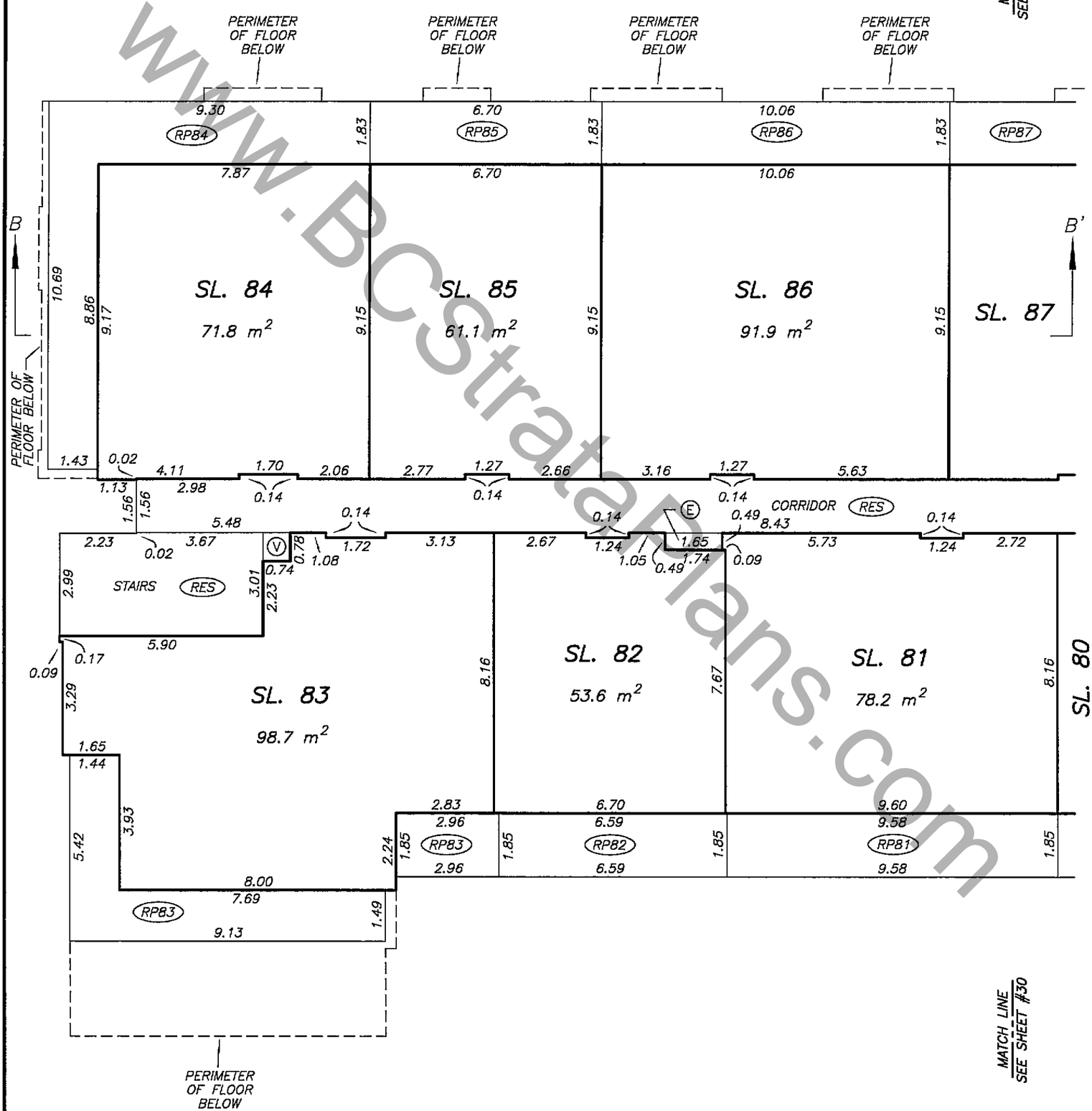

DATE : NOVEMBER 24, 2011

M.E.S.

DRAWING # 30724-9
FILE # 30724-9_L5

ORIGINAL

www.BCstrataPlans.com

FILED VABCS4295 RCVD:2011-12-01 RQST:2012-03-26-11.17.31.991

FIFTH FLOOR PLAN
NORTHERN MIDDLE PORTION

STRATA PLAN BCS 4295

SCALE 1:125

2 0 2 4

ALL DISTANCES ARE IN METRES.

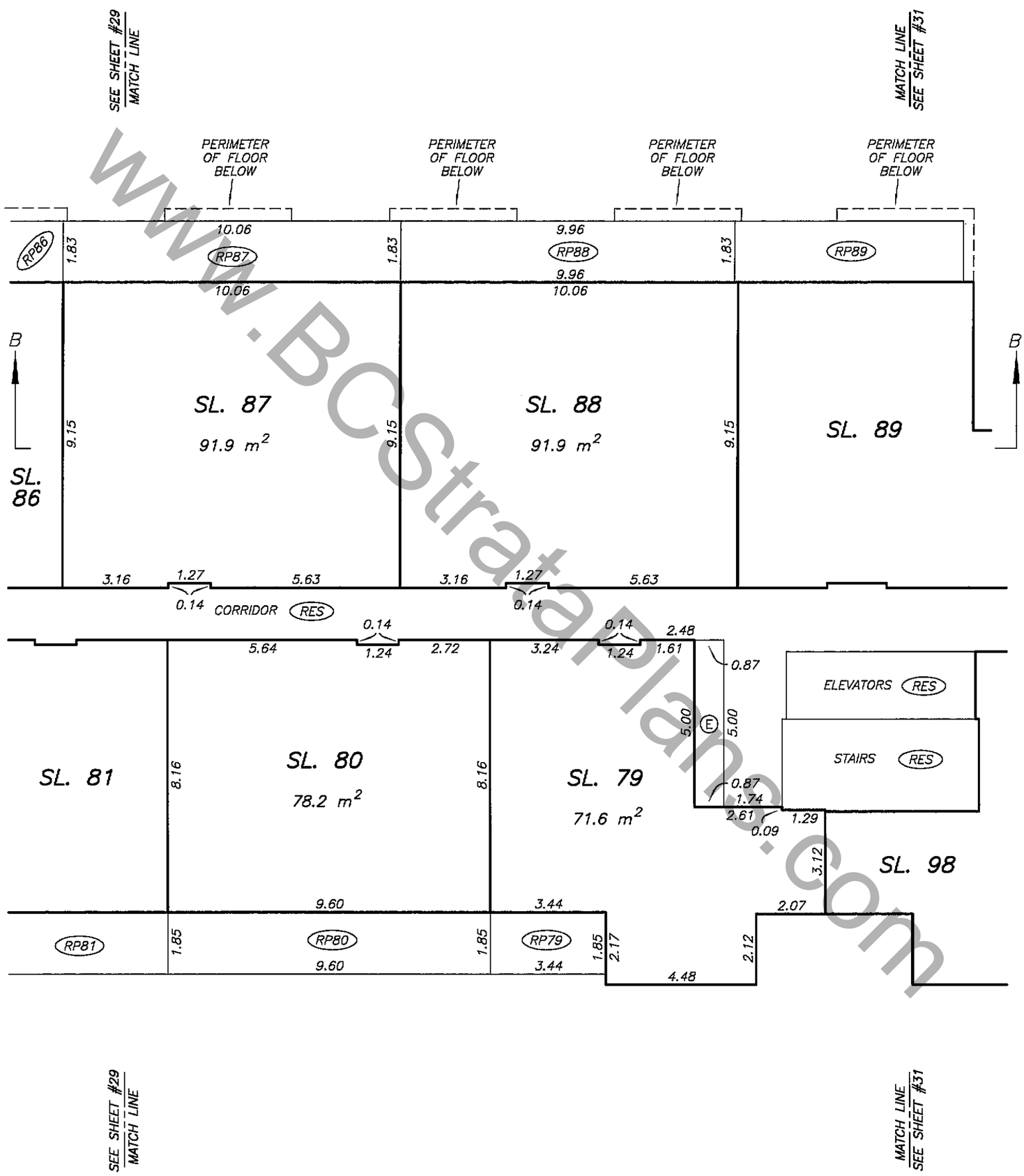

www.BCstrataplans.com

DATE : NOVEMBER 24, 2011

M. E. S.

DRAWING # 30724-9
FILE # 30724-9_L5

ORIGINAL

FILED VABCS4295 RCVD:2011-12-01 RQST:2012-03-26-11.17.31.991

FIFTH FLOOR PLAN
SOUTHERN MIDDLE PORTION

STRATA PLAN BCS 4295

SCALE 1:125

2 0 2 4

ALL DISTANCES ARE IN METRES.

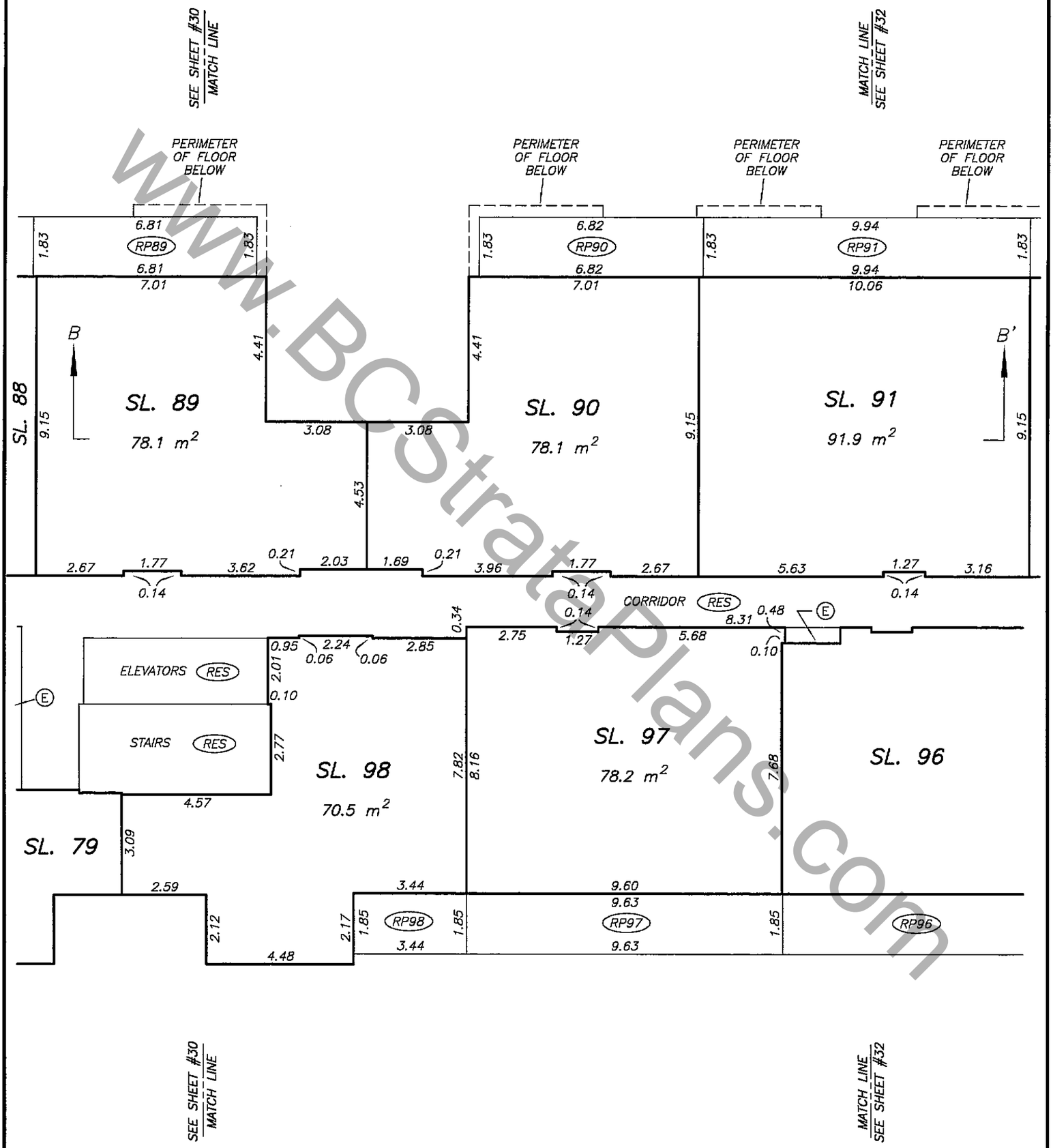

DATE : NOVEMBER 24, 2011

M.E.S.

DRAWING # 30724-9
FILE # 30724-9_L5

ORIGINAL

www.BCStrataPlans.com

FILED VABCS4295 RCVD:2011-12-01 RQST:2012-03-26-11.17.31.991

FIFTH FLOOR PLAN
SOUTHERN PORTION

STRATA PLAN BCS 4295

SCALE 1:125

2 0 2 4

ALL DISTANCES ARE IN METRES.

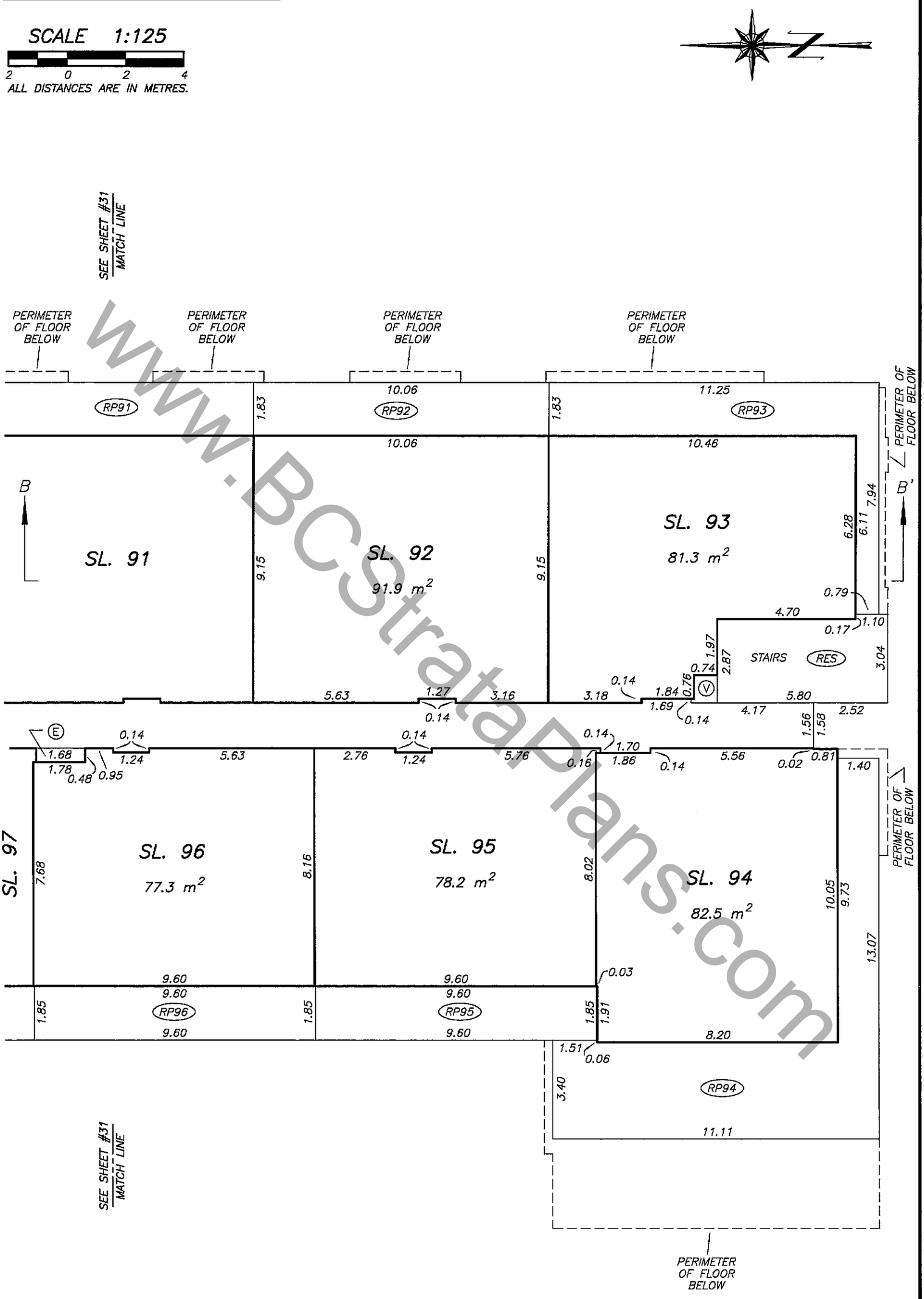

DATE : NOVEMBER 24, 2011

M. E. S.

DRAWING # 30724-9
FILE # 30724-9_L5

ORIGINAL

www.BCStrataPlans.com

FILED VABCS4295 RCVD:2011-12-01 RQST:2012-03-26-11.17.31.991

ROOF FLOOR PLAN

STRATA PLAN BCS 4295

SCALE 1:300

5 0 5 10

ALL DISTANCES ARE IN METRES.

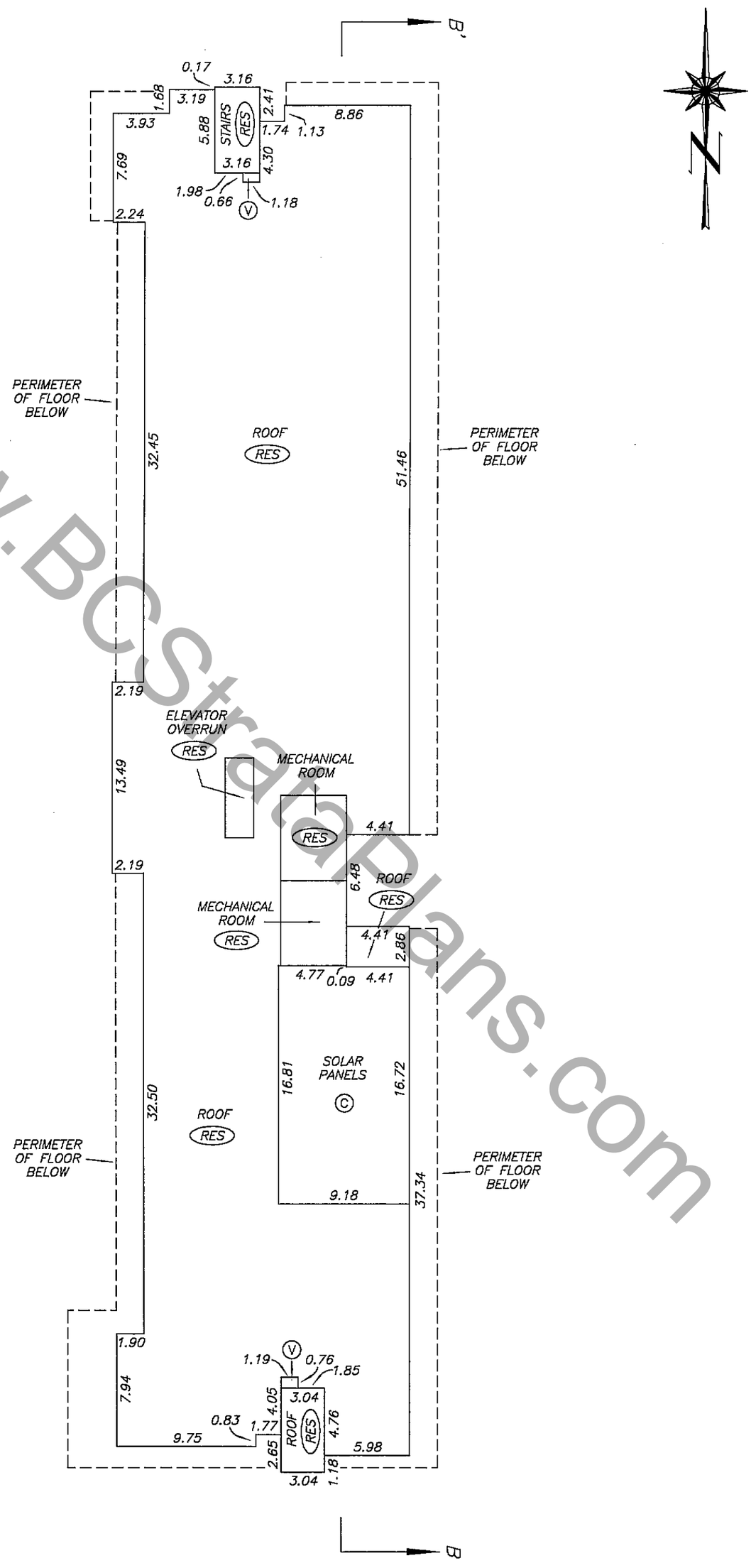

DATE : NOVEMBER 24, 2011

M.E.S.

DRAWING # 30724-9
FILE # 30724-9_L6

ORIGINAL

www.BCStrataPlans.com

FILED VABCS4295 RCVD:2011-12-01 RQST:2012-03-26-11.17.31.991

GROUND FLOOR PLAN
SOUTHERN PORTION

SCALE 1:125

2 0 2 4

ALL DISTANCES ARE IN METRES.

STRATA PLAN BCS 4295

SL. 103 | STAIRS © | ELEVATORS RES | LOBBY RES

SEE SHEET #35 MATCH LINE

DRIVEWAY ©

B

SEE SHEET #35 MATCH LINE

RECYCLE ROOM ©

BIKE LOCKERS COM

GARBAGE ROOM RES

GARBAGE ROOM COM

2.80 ELEVATOR COM

SL. 102
142.2 m²

SL. 101
88.8 m²

SL. 100
115.7 m²

SL. 99
152.9 m²

0.50 N/W | 13.05 N/W | 0.75 N/W

1.00 N/W | 12.55 N/W | 0.75 N/W

1.00 N/W | 12.80 N/W | 0.50 N/W

SEE SHEET #12 FOR CONTINUATION

DRIVEWAY COM

PS104
PS104
PS102
PS102
PS102
PS101
PS101

SIDEWALK COM

STAIRS RES

LANDSCAPED AREA ©

STAIRS ©

DRAWING # 30724-9
FILE # 30724-9_L1

DATE : NOVEMBER 24, 2011

M.E.B.

ORIGINAL

www.BCStrataPlans.com

FILED VABCS4295 RCVD:2011-12-01 RQST:2012-03-26-11.17.31.991

GROUND FLOOR PLAN
MIDDLE PORTION

STRATA PLAN BCS 4295

SCALE 1:125

2 0 2 4

ALL DISTANCES ARE IN METRES.

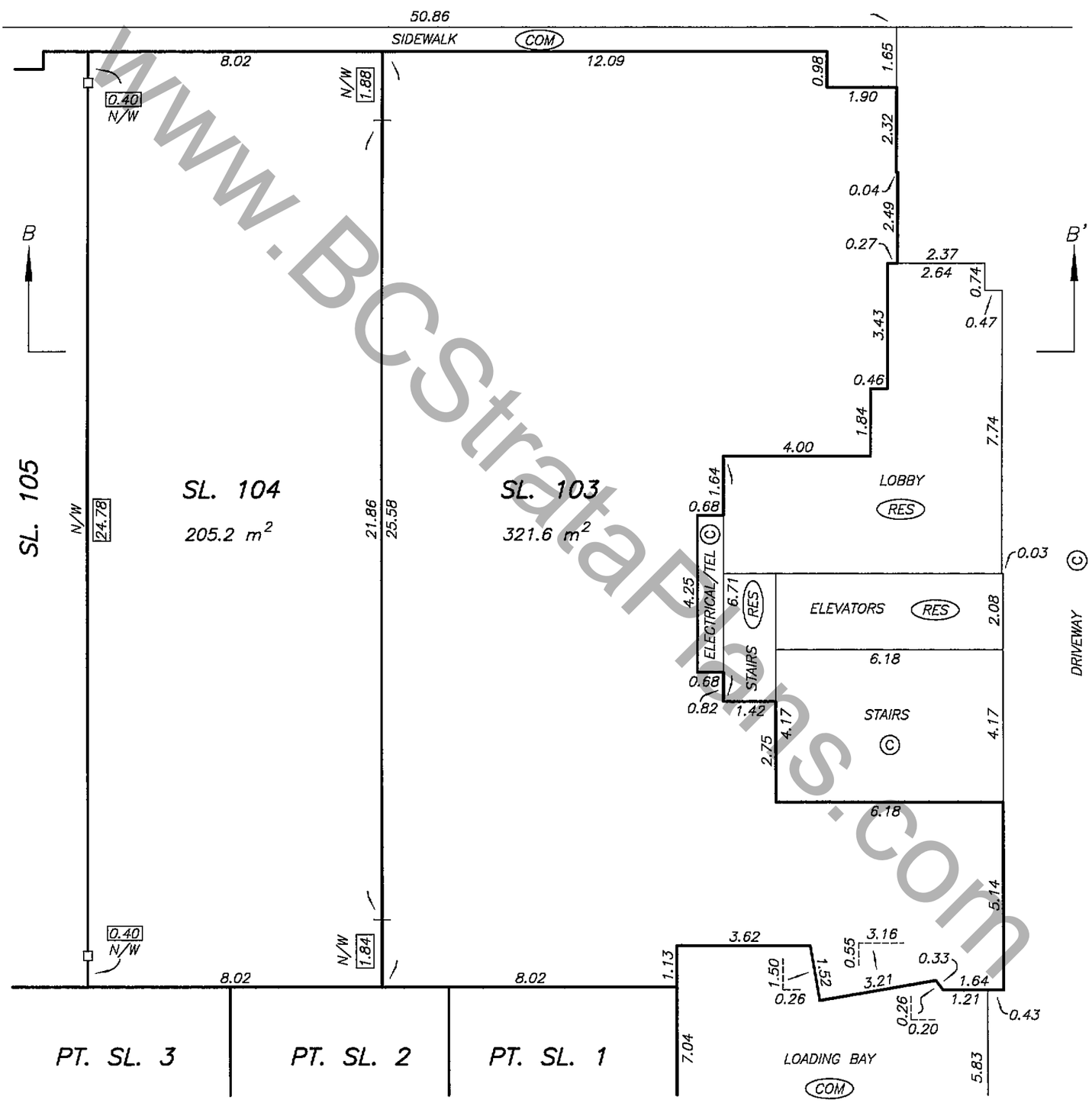

DATE : NOVEMBER 24, 2011

M.E.S.

DRAWING # 30724-9
FILE # 30724-9_L1

ORIGINAL

www.BCStrataPlans.com

FILED VABCS4295 RCVD:2011-12-01 RQST:2012-03-26-11.17.31.991

GROUND FLOOR PLAN
NORTHERN PORTION

STRATA PLAN BCS 4295

SCALE 1:125

2 0 2 4

ALL DISTANCES ARE IN METRES.

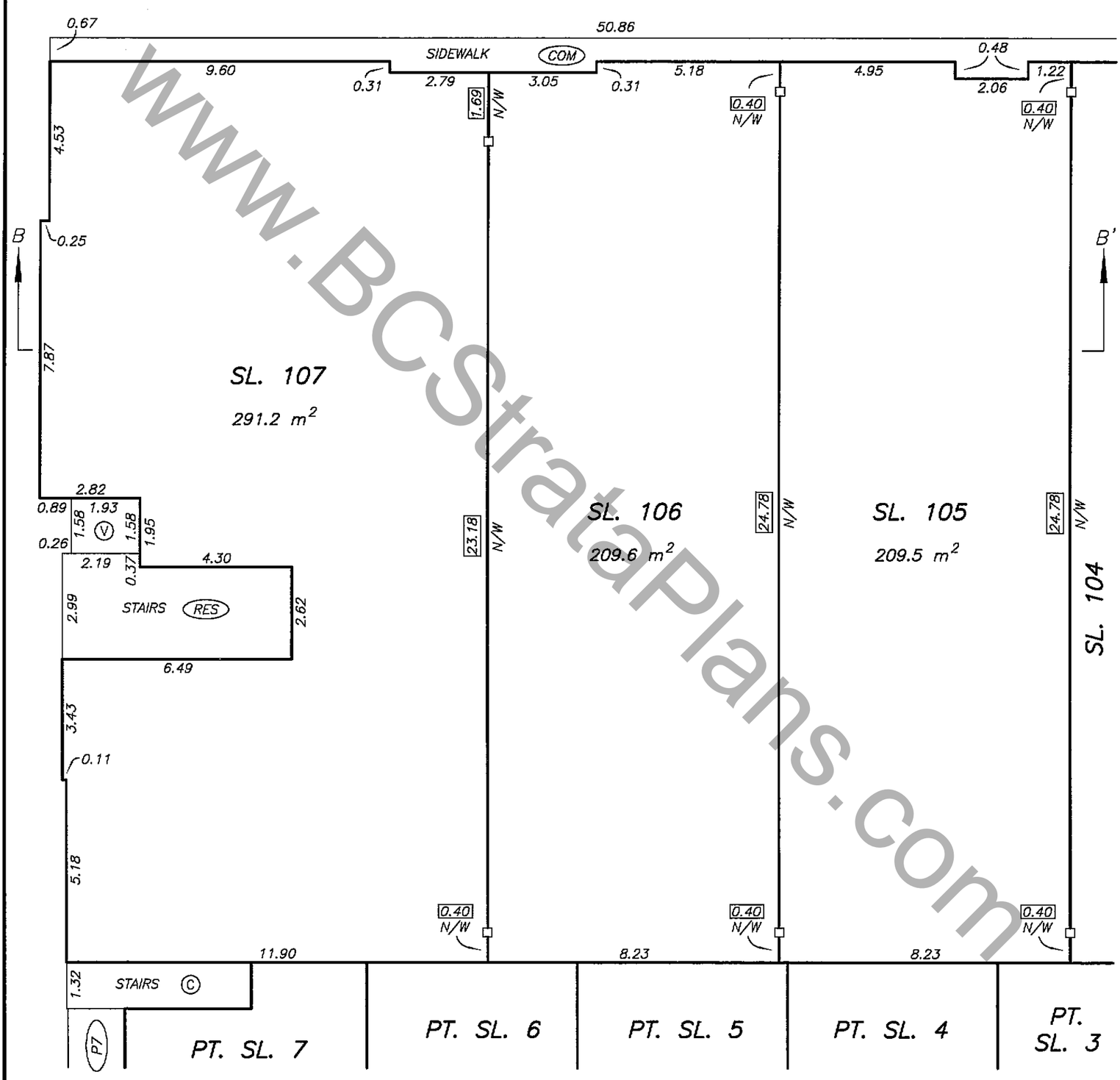

SEE SHEET #14
FOR CONTINUATION

MATCH LINE
SEE SHEET #35

DATE : NOVEMBER 24, 2011

M.E.S.

DRAWING # 30724-9
FILE # 30724-9_L1

ORIGINAL

www.BCStrataPlans.com

FILED VABCS4295 RCVD:2011-12-01 RQST:2012-03-26-11.17.31.991

MEZZANINE FLOOR PLAN
MIDDLE PORTION

STRATA PLAN BCS 4295

SCALE 1:125

2 0 2 4

ALL DISTANCES ARE IN METRES.

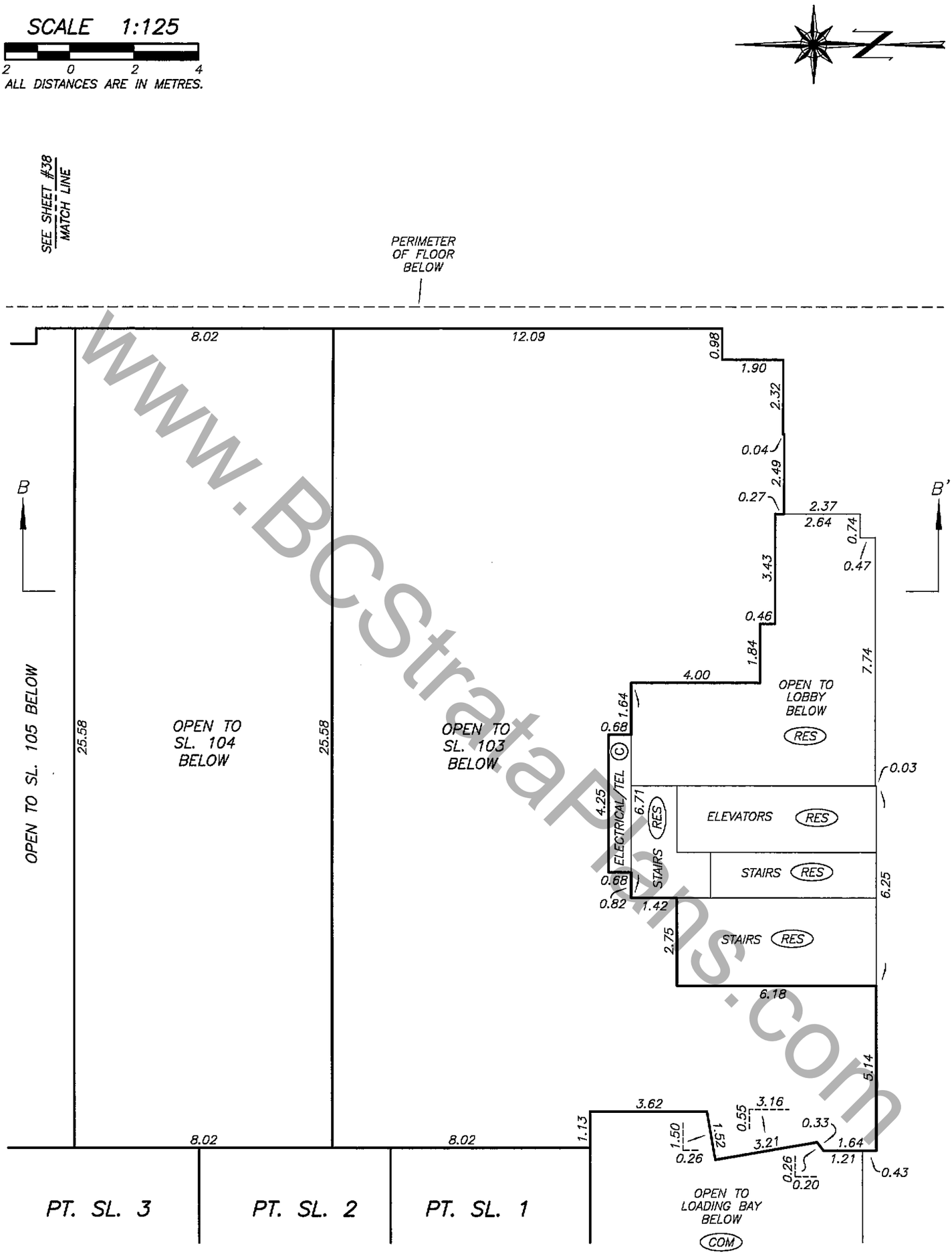

SEE SHEET #16
FOR CONTINUATION

SEE SHEET #38
MATCH LINE

DRAWING # 30724-9
FILE # 30724-9_L1-mezz

DATE : NOVEMBER 24, 2011

M.E.S.

ORIGINAL

www.BCStrataPlans.com

FILED VABCS4295 RCVD:2011-12-01 RQST:2012-03-26-11.17.31.991

MEZZANINE FLOOR PLAN
NORTHERN PORTION

STRATA PLAN BCS 4295

SCALE 1:125

2 0 2 4

ALL DISTANCES ARE IN METRES.

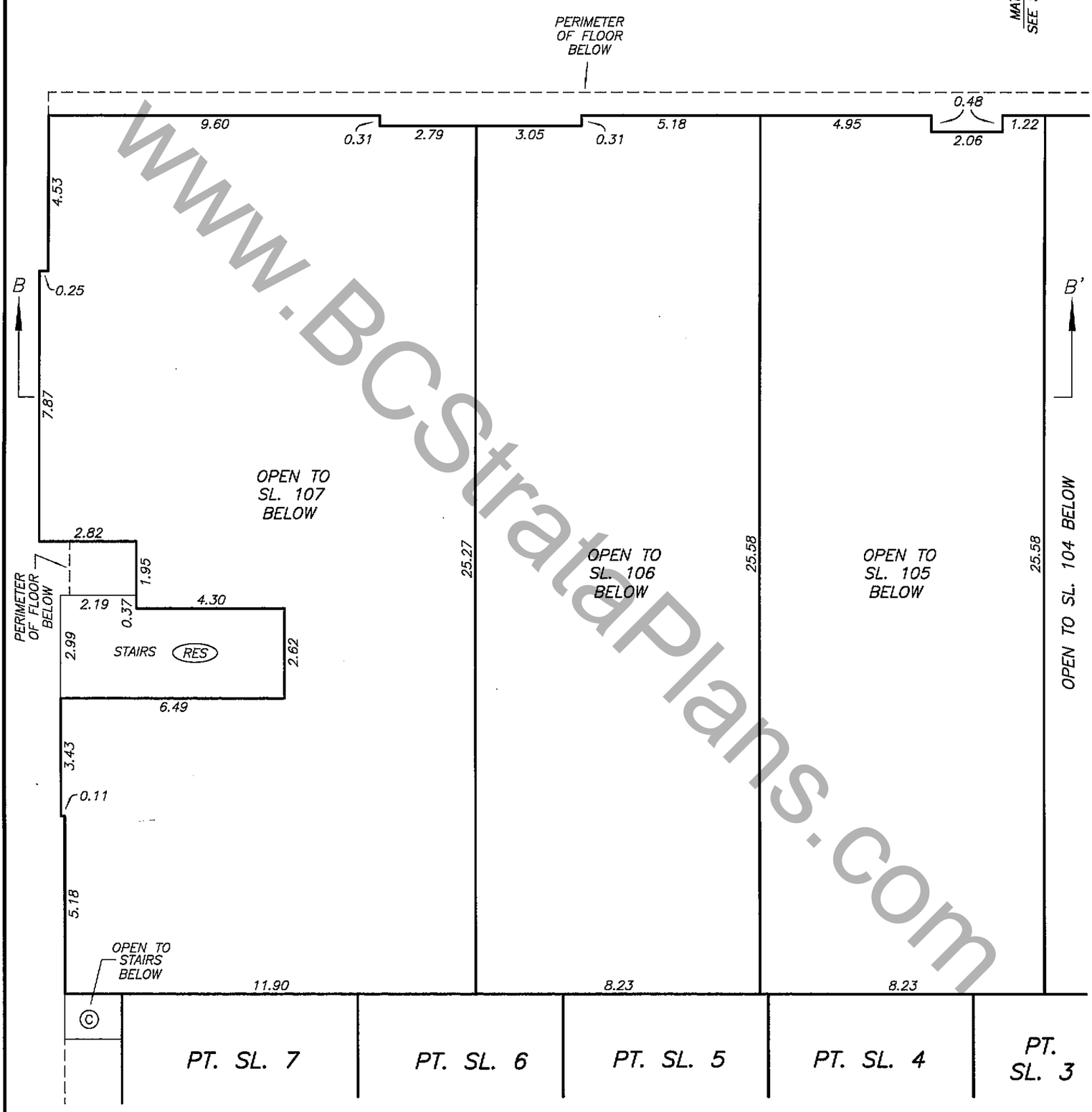

www.BCStrataPlans.com

DATE : NOVEMBER 24, 2011

M.E.B.

DRAWING # 30724-9
FILE # 30724-9_L1-mezz

ORIGINAL

FILED VABCS4295 RCVD:2011-12-01 RQST:2012-03-26-11.17.31.991