"STRATA PLAN LMS 1755"

STRATA PLAN OF LOT E, BK. 34, D.L. 185, PLAN 22965 GP. 1, N.W.D.

SCALE 1:250

5m 0 5 10m

CITY OF VANCOUVER
B.C.G.S. 92G·025

Strata Plan LMS1755 deposited and registered in the Land Title Office at New Westminster, B. C. this 15th day of DEC., 1994.

ASSISTANT DEPUTY REGISTRAR

BH445004- BH445123.

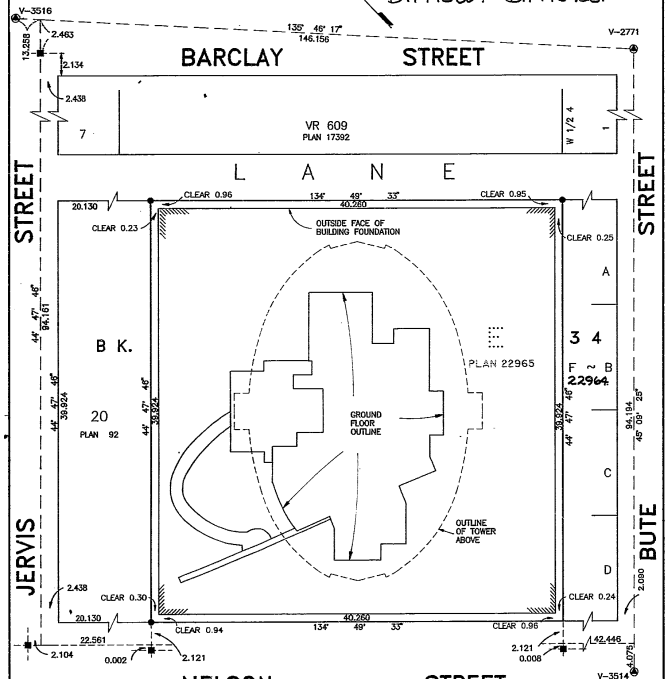

THE ADDRESS FOR SERVICE OF DOCUMENTS ON THE STRATA CORPORATION IS :
818-1188 WEST GEORGIA ST.
VANCOUVER, B.C. V6E 4A2

CIVIC ADDRESS
1277 NELSON STREET, VANCOUVER, B.C.

LEGEND :

GRID BEARINGS ARE DERIVED FROM VANCOUVER ISA #31 MONUMENTS V-2771, V-3514 AND V-3516 (NAD 83).

● DENOTES STANDARD IRON POST FOUND
■ " LEAD PLUG FOUND
◉ " CONTROL MONUMENT

THIS PLAN LIES WITHIN THE GREATER VANCOUVER REGIONAL DISTRICT.
ALL DISTANCES ARE IN METERS AND DECIMALS THEREOF.

I, C.S. CRYDERMAN, OF THE CITY OF VANCOUVER, B.C., A BRITISH COLUMBIA LAND SURVEYOR, HEREBY CERTIFY THAT THE BUILDING ERECTED ON THE PARCEL DESCRIBED ABOVE IS WHOLLY WITHIN THE EXTERNAL BOUNDARIES OF THAT PARCEL.
DATED AT VANCOUVER, B.C.
THIS 25th DAY OF NOVEMBER, 1994.

B.C.L.S.

UNDERHILL & UNDERHILL
ENGINEERS & SURVEYORS
VANCOUVER, B.C.

09-200

ST. 4-3B \PROS.JRVC\...UA661B\UA661B_S.DWG F.B. 1233 p.132

"STRATA PLAN LMS 1755"

CONDOMINIUM ACT

LOT No.	SHEET No.	FORM 1 SCHEDULE OF UNIT ENTITLEMENT	FORM 2 SCHEDULE OF INTEREST UPON DESTRUCTION	FORM 3 SCHEDULE OF VOTING RIGHTS
1	16	53	1891	1
2	16	68	2370	1
3	16	68	2370	1
4	16	53	1989	1
5	16	53	1989	1
6	16	68	2449	1
7	16	68	2449	1
8	16	53	1891	1
9	17	53	2018	1
10	17	68	2433	1
11	17	68	2433	1
12	17	53	2053	1
13	17	53	2053	1
14	17	68	2513	1
15	17	68	2513	1
16	17	53	2018	1
17	18	53	2082	1
18	18	68	2497	1
19	18	68	2497	1
20	18	53	2117	1
21	18	53	2117	1
22	18	68	2577	1
23	18	68	2577	1
24	18	53	2082	1
25	19	53	2161	1
26	19	68	2577	1
27	19	87	3166	1
28	19	70	2688	1
29	19	87	3166	1
30	19	68	2609	1
31	19	53	2193	1
32	20	53	2241	1
33	20	68	2656	1
34	20	87	3245	1
35	20	70	2768	1
36	20	87	3245	1
37	20	68	2688	1
38	20	53	2273	1
39	21	53	2320	1
40	21	68	2735	1
41	21	87	3325	1
42	21	70	2847	1
43	21	87	3325	1
44	21	68	2800	1
45	21	53	2384	1
46	22	53	2400	1
47	22	68	2815	1
48	22	87	3404	1
49	22	70	2927	1
50	22	87	3404	1
51	22	68	2911	1
52	23	53	2496	1
53	23	53	2480	1
54	23	69	2895	1
55	23	87	3484	1
56	23	70	3006	1
57	23	87	3484	1
58	23	69	3022	1
59	23	53	2607	1
60	24	53	2559	1
61	24	69	2975	1
62	24	87	3563	1
63	24	70	3086	1
64	24	87	3563	1
65	24	69	3134	1
66	24	53	2718	1
67	25	53	2847	1
68	25	69	3062	1
AGGREGATE		CONTINUED	CONTINUED	

B.C.L.S.

ST. 4-3B FILE NO. UA661BF1.DWG

"STRATA PLAN LMS 1755"

CONDOMINIUM ACT

LOT No.	SHEET No.	FORM 1 SCHEDULE OF UNIT ENTITLEMENT	FORM 2 SCHEDULE OF INTEREST UPON DESTRUCTION	FORM 3 SCHEDULE OF VOTING RIGHTS
69	25	87	3651	1
70	25	70	3174	1
71	25	87	3651	1
72	25	69	3221	1
73	25	53	2806	1
74	26	53	2742	1
75	26	69	3158	1
76	26	88	3747	1
77	26	70	3269	1
78	26	88	3747	1
79	26	69	3317	1
80	26	53	2901	1
81	27	53	2846	1
82	27	69	3261	1
83	27	88	3850	1
84	27	70	3372	1
85	27	88	3850	1
86	27	69	3420	1
87	27	53	3005	1
88	28	53	2957	1
89	28	69	3372	1
90	28	88	3961	1
91	28	70	3484	1
92	28	88	3961	1
93	28	69	3532	1
94	28	53	3116	1
95	29	53	3076	1
96	29	69	3492	1
97	29	88	4081	1
98	29	70	3603	1
99	29	88	4081	1
100	29	69	3651	1
101	29	53	3236	1
102	30	53	3204	1
103	30	70	3619	1
104	30	88	4208	1
105	30	70	3731	1
106	30	88	4208	1
107	30	70	3778	1
108	30	53	3363	1
109	31	87	5570	1
110	31	83	6048	1
111	31	83	6048	1
112	31	87	5570	1
113	32	79	5173	1
114	32	85	5968	1
115	32	85	5968	1
116	32	79	5173	1
117	33	79	5332	1
118	33	89	6127	1
119	33	89	6127	1
120	33	79	5332	1
AGGREGATE		8,316	387171	

B.C.L.S.

ST. 4-3B FILE NO. UA661BF2.DWG

FILED LMLMS1755 RCVD:1998-02-05 PRNT: 2008-01-07-13.54.03.388717

"STRATA PLAN LMS 1755"

CONDOMINIUM ACT

STATUTORY DECLARATION

I/WE THE UNDERSIGNED SOLEMNLY DECLARE THAT :

(1) I/WE UNDERSIGNED (AM/ARE) THE OWNER DEVELOPER OR (IN THE ALTERNATIVE) THE DULY AUTHORIZED AGENT OF THE OWNER DEVELOPER.

(2) THE STRATA PLAN IS ENTIRELY FOR RESIDENTIAL USE.

I/WE MAKE THIS SOLEMN DECLARATION CONSCIENTIOUSLY BELIEVING IT TO BE TRUE, AND KNOWING THAT IT IS OF THE SAME FORCE AND EFFECT AS IF MADE UNDER OATH.

DECLARED BEFORE ME AT VANCOUVER, BRITISH COLUMBIA THIS 7th DAY OF December, 1994

A COMMISSIONER FOR TAKING AFFIDAVITS FOR BRITISH COLUMBIA
D.T. Donnelly
Solicitor
800-885 W. Georgia St., Vancouver, B.C.

NEW DEVELOPMENT CERTIFICATE SECTION 8 (1)

I, C.S. CRYDERMAN, BRITISH COLUMBIA LAND SURVEYOR, HEREBY CERTIFY THAT THE BUILDING SHOWN IN THIS STRATA PLAN HAS NOT AS OF THIS 25th DAY OF NOVEMBER, 1994, BEEN PREVIOUSLY OCCUPIED.

DATED AT VANCOUVER, BRITISH COLUMBIA THIS 25th DAY OF NOVEMBER, 1994.

BRITISH COLUMBIA LAND SURVEYOR

APPROVED AS TO FORM 1, 2 AND 3 DATED THIS 12 DAY OF December, 1994

SUPERINTENDENT OF REAL ESTATE

OWNER:
1277 NELSON STREET HOLDINGS LTD. (INC. NO. 358648)

AUTHORIZED SIGNATORY

AUTHORIZED SIGNATORY - Roy A. Niemetz

WITNESS Darren T. Donnelly

Solicitor
OCCUPATION
800-885 W. Georgia St.
Vancouver, B.C. V6C 3H1
ADDRESS

MORTGAGEE:
HONG KONG BANK OF CANADA

AUTHORIZED SIGNATORY Neil D. Johansen

AUTHORIZED SIGNATORY David F. Fisher

WITNESS Darren T. Donnelly

Solicitor
OCCUPATION
800-885 W. Georgia St.
Vancouver, B.C. V6C 3H1
ADDRESS

B.C.L.S.

UNDERHILL & UNDERHILL
ENGINEERS & SURVEYORS
VANCOUVER, B.C.

"STRATA PLAN LMS 1755"

SECTION A-A

SCALE 1:250

5m 0 5 10m

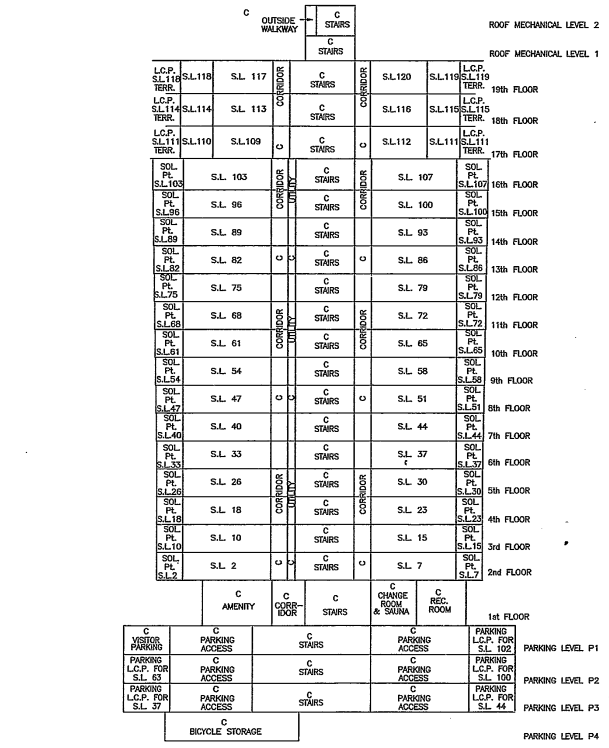

S.L. DENOTES STRATA LOT
C. " COMMON PROPERTY
L.C.P. " LIMITED COMMON PROPERTY
Pt. " PART
SOL. " SOLARIUM

NOV. 25, 1994 B.C.L.S.

UNDERHILL & UNDERHILL
ENGINEERS & SURVEYORS
VANCOUVER, B.C.

"STRATA PLAN LMS 1755"

SECTION B-B

SCALE 1:250

5m 0 5 10m

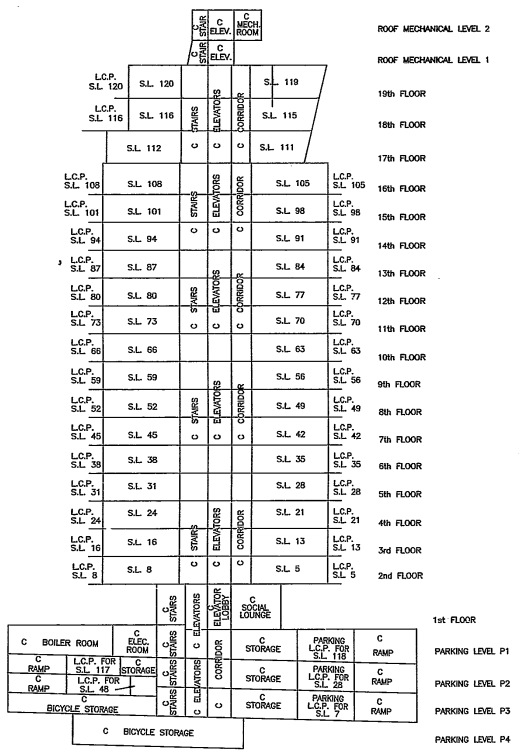

S.L. DENOTES STRATA LOT
C. " COMMON PROPERTY
L.C.P. " LIMITED COMMON PROPERTY
Pt. " PART
ELEV. " ELEVATOR

NOV. 25, 1994 B.C.L.S.

UNDERHILL & UNDERHILL
ENGINEERS & SURVEYORS
VANCOUVER, B.C.

FILED LMLMS1755 RCVD:1998-02-05 PRNT: 2008-01-07-13.54.03.388717

"STRATA PLAN LMS 1755"

PARKING LEVEL P4

SCALE 1:125

2m 0 2.5 5m

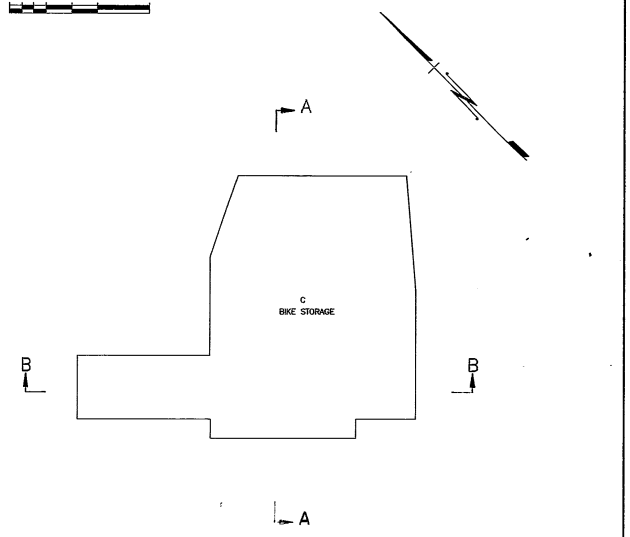

S.L. DENOTES STRATA LOT
C. " COMMON PROPERTY
L.C.P. " LIMITED COMMON PROPERTY
Pt. " PART
m^2 " SQUARE METRES

UNDERHILL & UNDERHILL
ENGINEERS & SURVEYORS
VANCOUVER, B.C.

NOV. 25, 1994 B.C.L.S.

ST. 4-38 FILE NO. UA661P4A.DWG

"STRATA PLAN LMS 1755"

PARKING LEVEL P3

SCALE 1:125

2m 0 2.5 5m

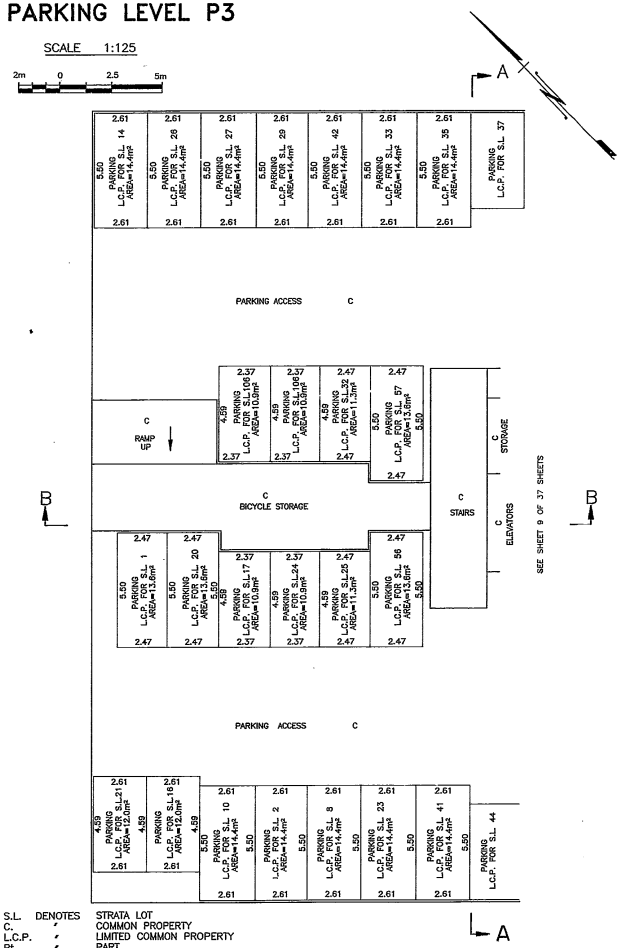

S.L. DENOTES STRATA LOT
C. " COMMON PROPERTY
L.C.P. " LIMITED COMMON PROPERTY
Pt. " PART
m^2 " SQUARE METRES

UNDERHILL & UNDERHILL
ENGINEERS & SURVEYORS
VANCOUVER, B.C.

NOV. 25, 1994 B.C.L.S.

ST. 4-38 FILE NO. UA661P3A.DWG

"STRATA PLAN LMS 1755"

PARKING LEVEL P3

SCALE 1:125

2m 0 2.5 5m

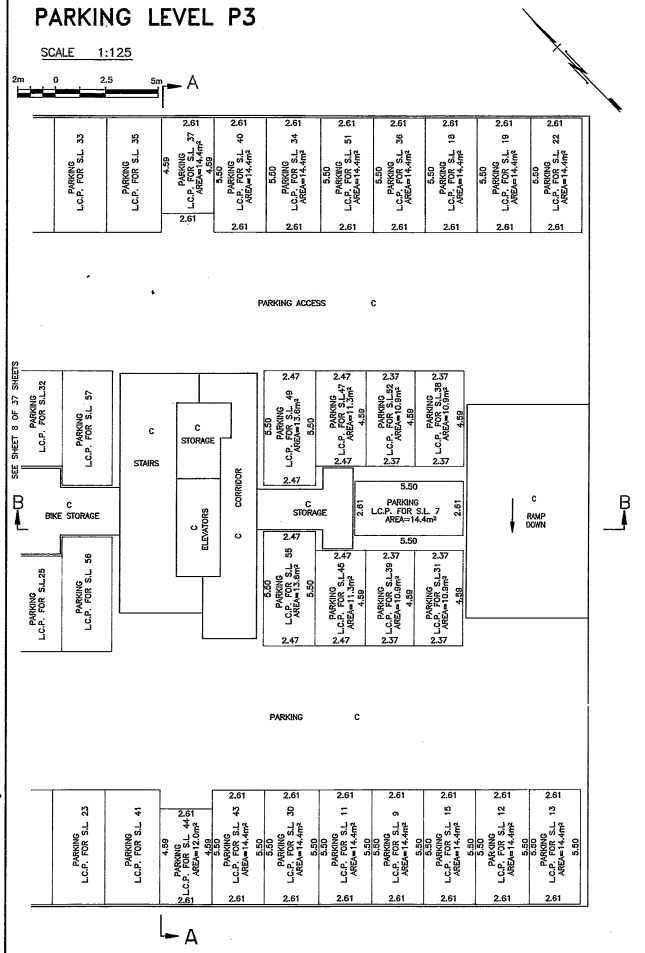

S.L. DENOTES STRATA LOT
C. " COMMON PROPERTY
L.C.P. " LIMITED COMMON PROPERTY
Pt. " PART
m^2 " SQUARE METRES

UNDERHILL & UNDERHILL
ENGINEERS & SURVEYORS
VANCOUVER, B.C.

NOV. 25, 1994 B.C.L.S.

ST. 4-38 FILE NO. UA661P3B.DWG

FILED LMLMS1755 RCVD:1998-02-05 PRNT: 2008-01-07-13.54.03.388717

"STRATA PLAN LMS 1755"

PARKING LEVEL BETWEEN P2 & P3

SCALE 1:125

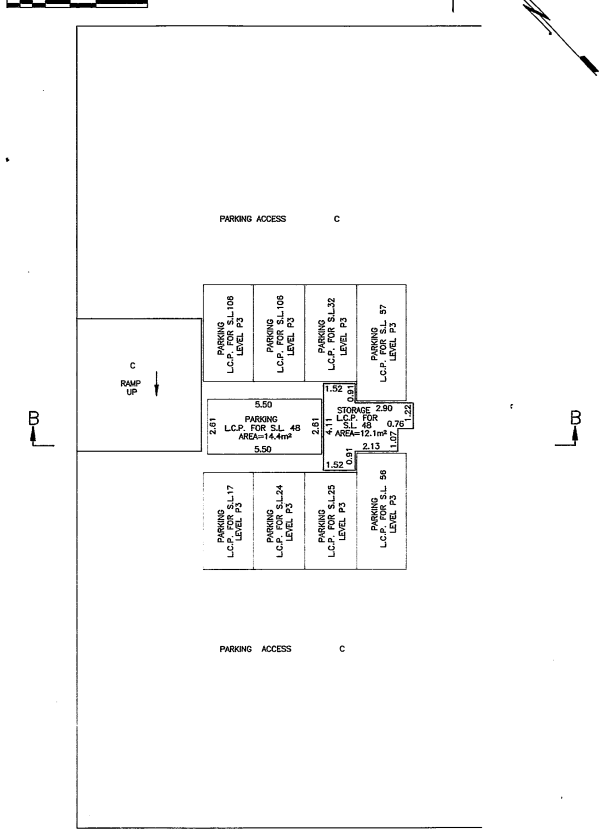

S.L. DENOTES STRATA LOT
C. " COMMON PROPERTY
L.C.P. " LIMITED COMMON PROPERTY
Pt. " PART
m^2 " SQUARE METRES

UNDERHILL & UNDERHILL
ENGINEERS & SURVEYORS
VANCOUVER, B.C.

NOV. 25, 1994 B.C.L.S.

ST. 4-38 FILE NO. UA661P23.DWG

"STRATA PLAN LMS 1755"

PARKING LEVEL P2

SCALE 1:125

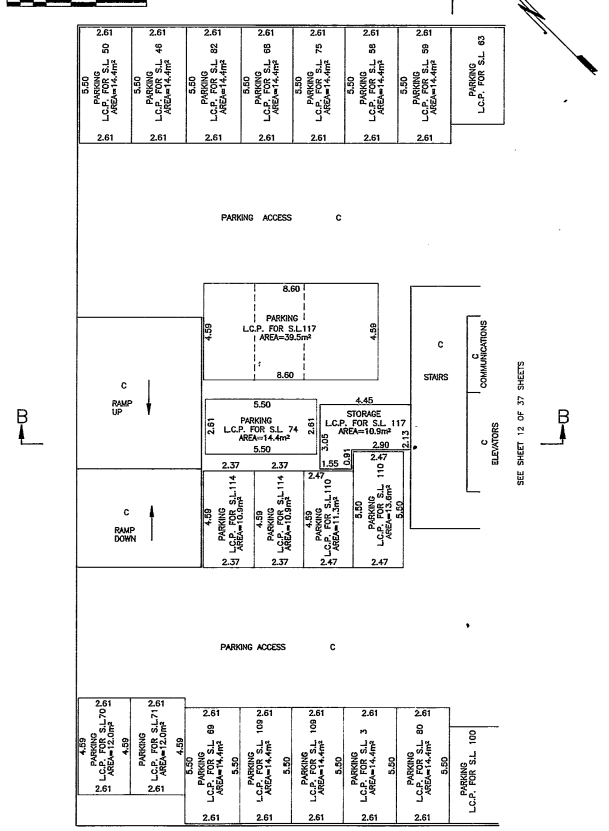

S.L. DENOTES STRATA LOT
C. " COMMON PROPERTY
L.C.P. " LIMITED COMMON PROPERTY
Pt. " PART
m^2 " SQUARE METRES

UNDERHILL & UNDERHILL
ENGINEERS & SURVEYORS
VANCOUVER, B.C.

NOV. 25, 1994 B.C.L.S.

ST. 4-38 FILE NO. UA661P2A.DWG

"STRATA PLAN LMS 1755"

PARKING LEVEL P2

SCALE 1:125

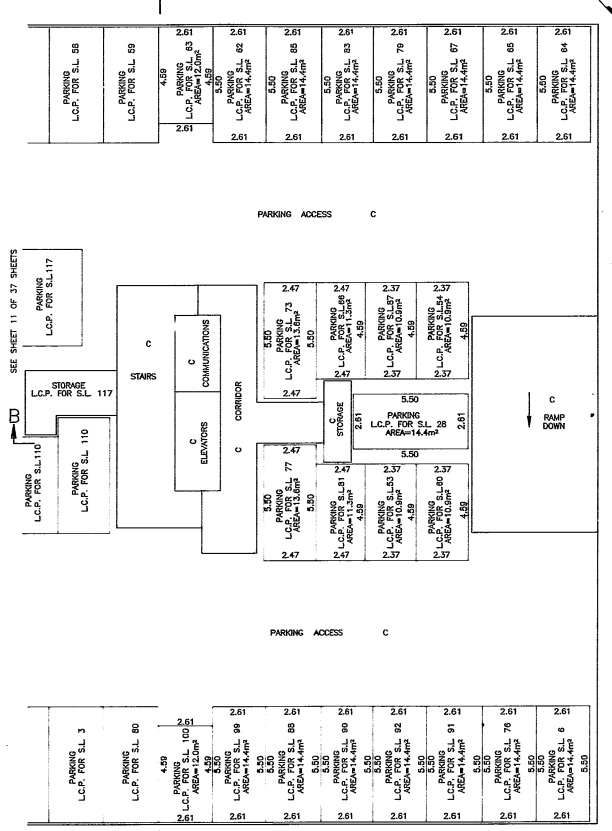

S.L. DENOTES STRATA LOT
C. " COMMON PROPERTY
L.C.P. " LIMITED COMMON PROPERTY
m^2 " SQUARE METRES

UNDERHILL & UNDERHILL
ENGINEERS & SURVEYORS
VANCOUVER, B.C.

NOV. 25, 1994 B.C.L.S.

ST. 4-38 FILE NO. UA661P2B.DWG

"STRATA PLAN LMS 1755 "

PARKING LEVEL P1

SCALE 1:125

2m 0 2.5 5m

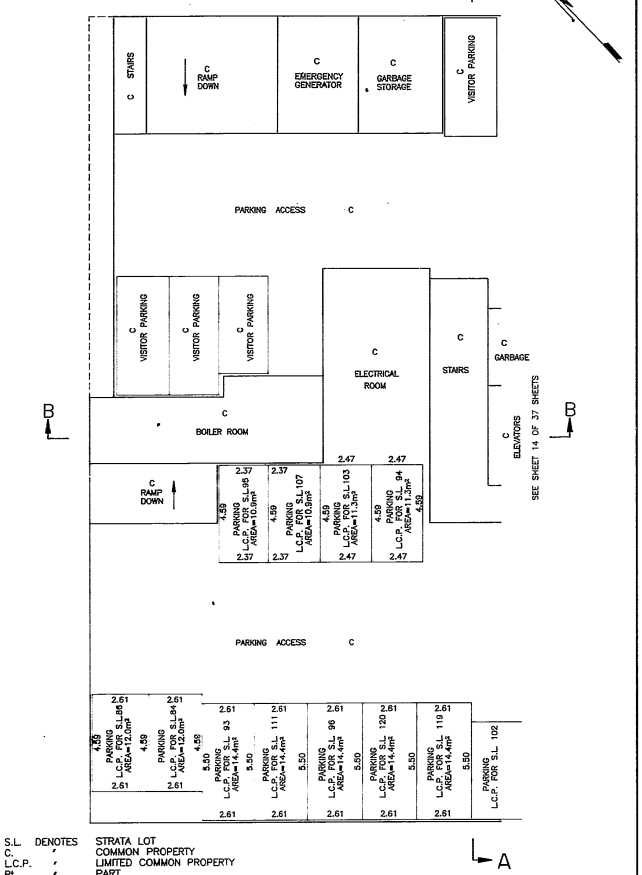

S.L. DENOTES STRATA LOT
C. " COMMON PROPERTY
L.C.P. " LIMITED COMMON PROPERTY
Pt. " PART
m^2 " SQUARE METRES

UNDERHILL & UNDERHILL
ENGINEERS & SURVEYORS
VANCOUVER, B.C.

NOV. 25, 1994 B.C.L.S.

"STRATA PLAN LMS 1755 "

PARKING LEVEL P1

SCALE 1:125

2m 0 2.5 5m

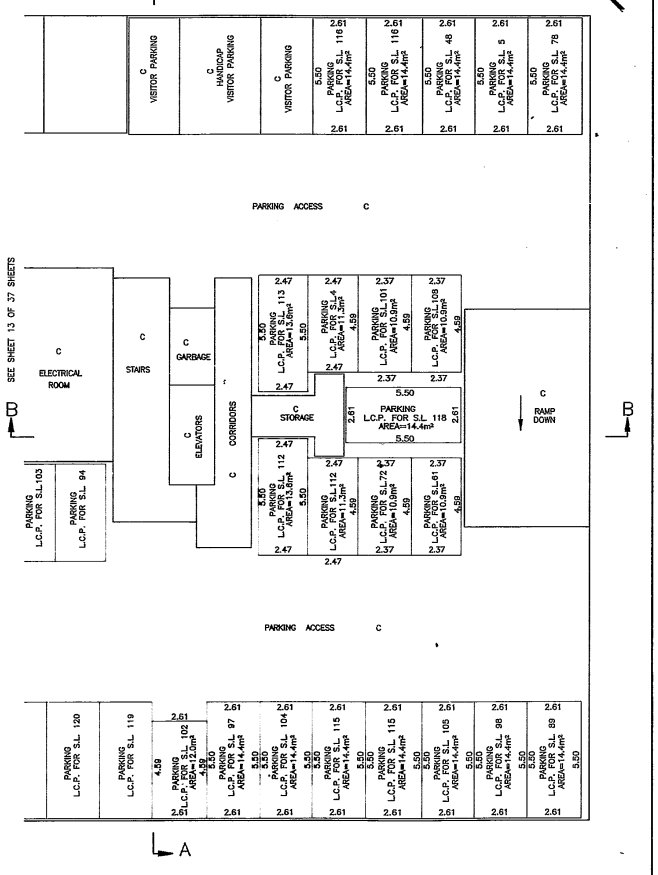

S.L. DENOTES STRATA LOT
C. " COMMON PROPERTY
L.C.P. " LIMITED COMMON PROPERTY
m^2 " SQUARE METRES

UNDERHILL & UNDERHILL
ENGINEERS & SURVEYORS
VANCOUVER, B.C.

NOV. 25, 1994 B.C.L.S.

"STRATA PLAN LMS 1755 "

FIRST FLOOR

SCALE 1:125

2m 0 2.5 5m

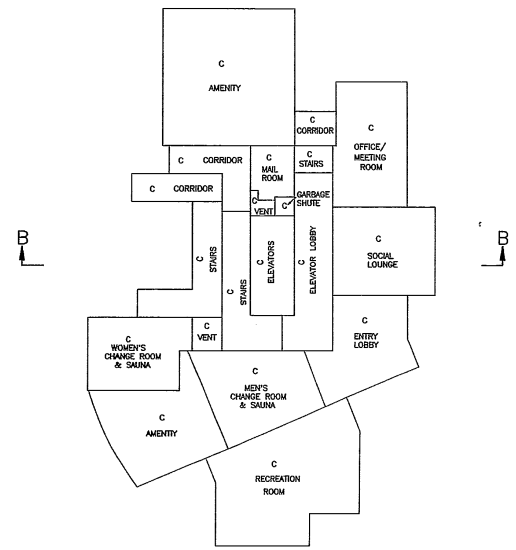

S.L. DENOTES STRATA LOT
C. " COMMON PROPERTY
L.C.P. " LIMITED COMMON PROPERTY
Pt. " PART
m^2 " SQUARE METRES

UNDERHILL & UNDERHILL
ENGINEERS & SURVEYORS
VANCOUVER, B.C.

NOV. 25, 1994 B.C.L.S.

FILED LMLMS1755 RCVD:1998-02-05 PRNT: 2008-01-07-13.54.03.388717

"STRATA PLAN LMS 1755"

SECOND FLOOR

SCALE 1:125

2m 0 2.5 5m

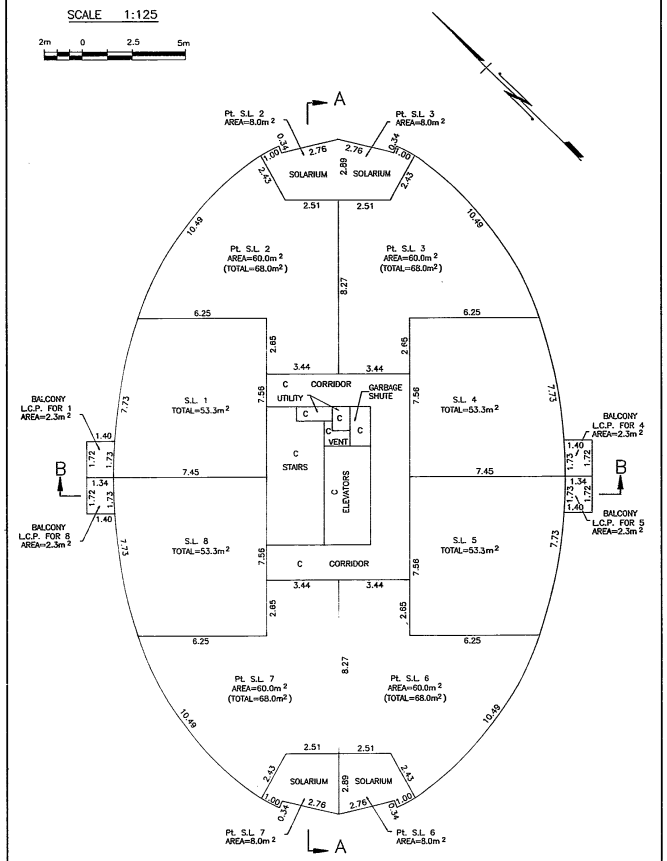

S.L. DENOTES STRATA LOT
C. " COMMON PROPERTY
L.C.P. " LIMITED COMMON PROPERTY
Pt. " PART
m^2 " SQUARE METRES

UNDERHILL & UNDERHILL
ENGINEERS & SURVEYORS
VANCOUVER, B.C.

NOV. 25, 1994 B.C.L.S.

ST. 4-38 FILE NO. UA661B_2.DWG

"STRATA PLAN LMS 1755"

THIRD FLOOR

SCALE 1:125

2m 0 2.5 5m

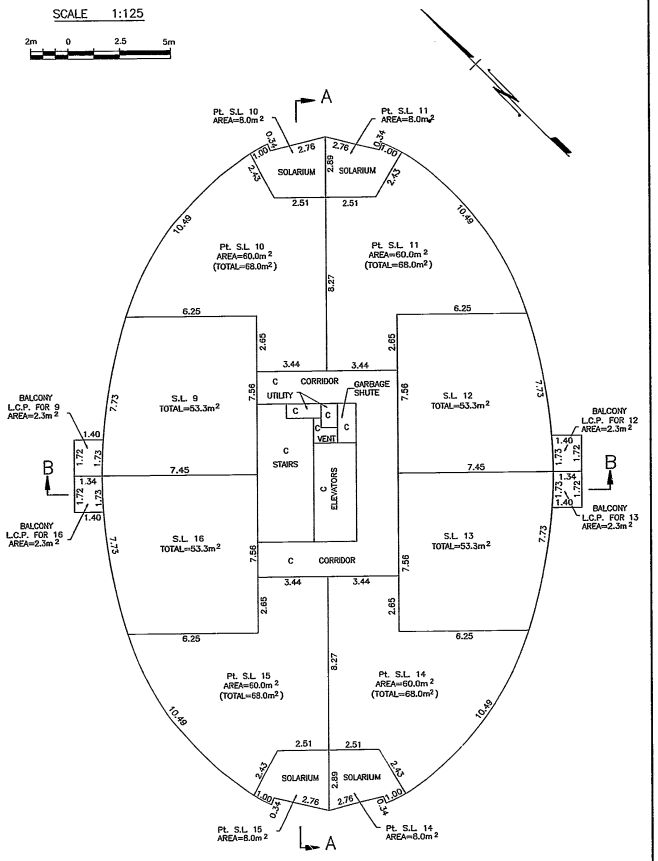

S.L. DENOTES STRATA LOT
C. " COMMON PROPERTY
L.C.P. " LIMITED COMMON PROPERTY
Pt. " PART
m^2 " SQUARE METRES

UNDERHILL & UNDERHILL
ENGINEERS & SURVEYORS
VANCOUVER, B.C.

NOV. 25, 1994 B.C.L.S.

ST. 4-38 FILE NO. UA661B_3.DWG

"STRATA PLAN LMS 1755"

FOURTH FLOOR

SCALE 1:125

2m 0 2.5 5m

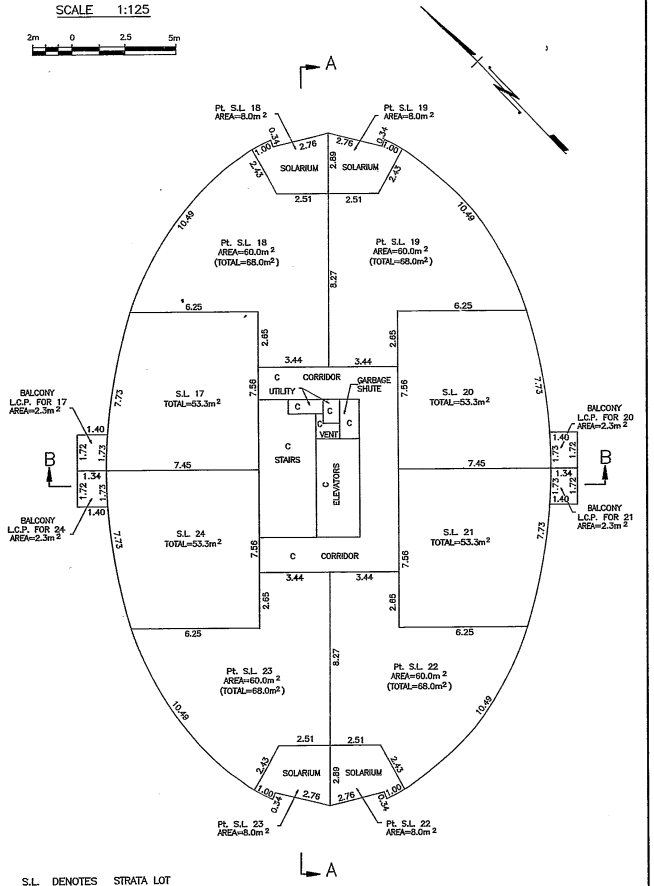

S.L. DENOTES STRATA LOT
C. " COMMON PROPERTY
L.C.P. " LIMITED COMMON PROPERTY
Pt. " PART
m^2 " SQUARE METRES

UNDERHILL & UNDERHILL
ENGINEERS & SURVEYORS
VANCOUVER, B.C.

NOV. 25, 1994 B.C.L.S.

ST. 4-38 FILE NO. UA661B_4.DWG

"STRATA PLAN LMS 1755"

FIFTH FLOOR

SCALE 1:125

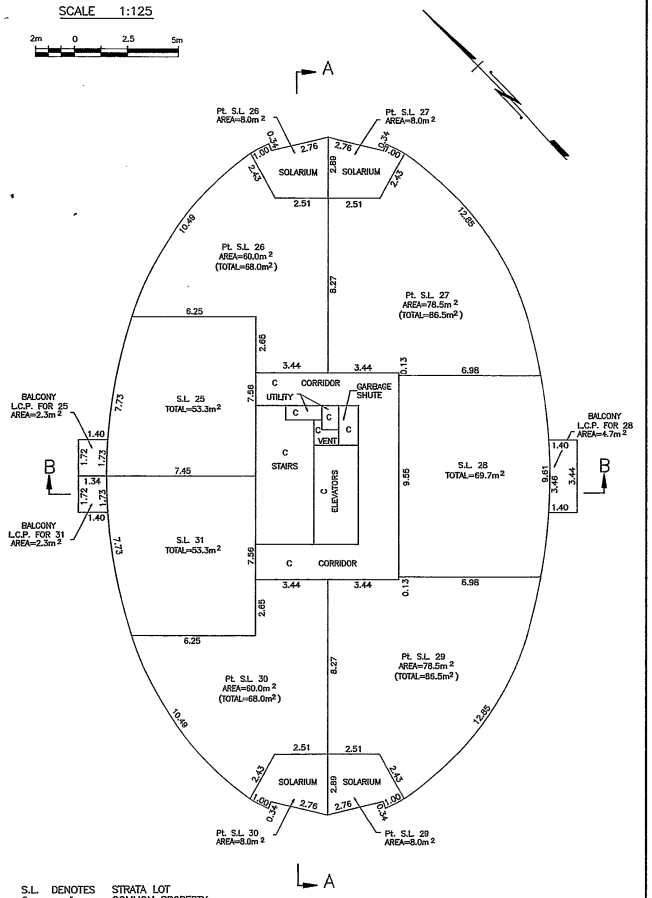

S.L. DENOTES STRATA LOT
C. " COMMON PROPERTY
L.C.P. " LIMITED COMMON PROPERTY
Pt. " PART
m² " SQUARE METRES

UNDERHILL & UNDERHILL
ENGINEERS & SURVEYORS
VANCOUVER, B.C.

NOV. 25, 1994 B.C.L.S.

ST. 4-38

FILE NO. UA661B_5.DWG

"STRATA PLAN LMS 1755"

SIXTH FLOOR

SCALE 1:125

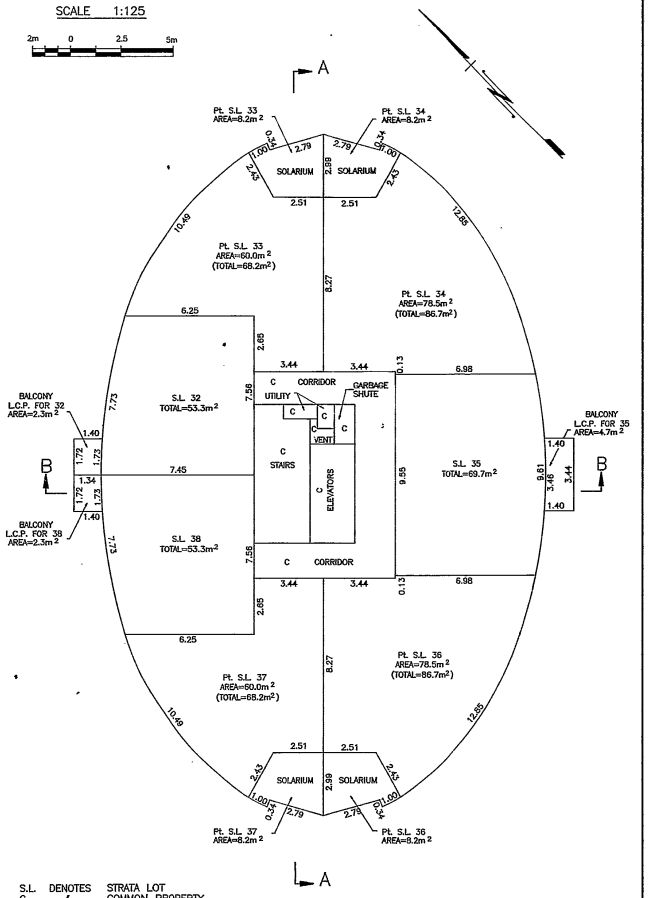

S.L. DENOTES STRATA LOT
C. " COMMON PROPERTY
L.C.P. " LIMITED COMMON PROPERTY
Pt. " PART
m² " SQUARE METRES

UNDERHILL & UNDERHILL
ENGINEERS & SURVEYORS
VANCOUVER, B.C.

NOV. 25, 1994 B.C.L.S.

ST. 4-38

FILE NO. UA661B_6.DWG

"STRATA PLAN LMS 1755"

SEVENTH FLOOR

SCALE 1:125

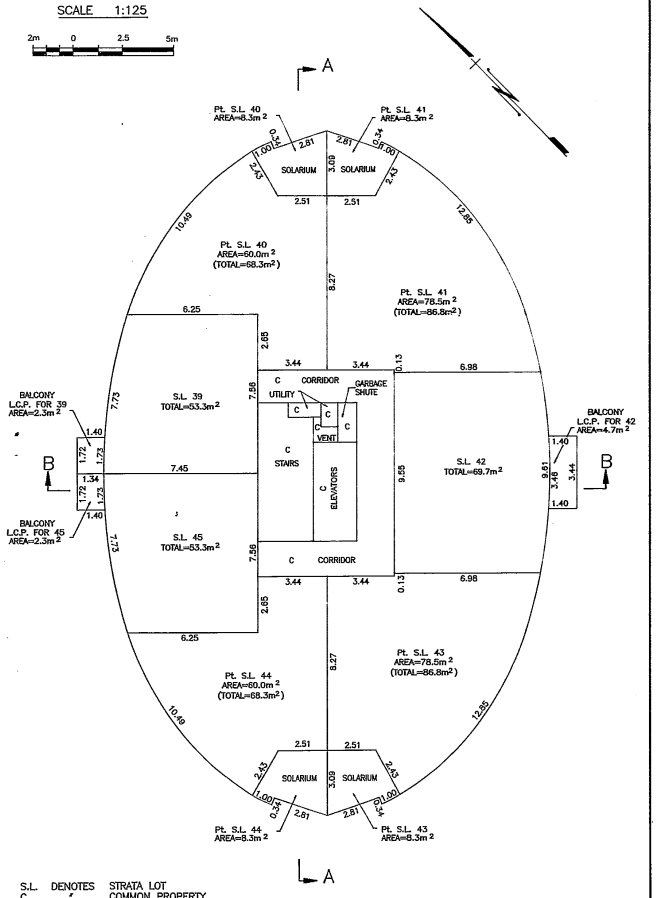

S.L. DENOTES STRATA LOT
C. " COMMON PROPERTY
L.C.P. " LIMITED COMMON PROPERTY
Pt. " PART
m² " SQUARE METRES

UNDERHILL & UNDERHILL
ENGINEERS & SURVEYORS
VANCOUVER, B.C.

NOV. 25, 1994 B.C.L.S.

ST. 4-38

FILE NO. UA661B_7.DWG

"STRATA PLAN LMS 1755"

EIGHTH FLOOR

SCALE 1:125

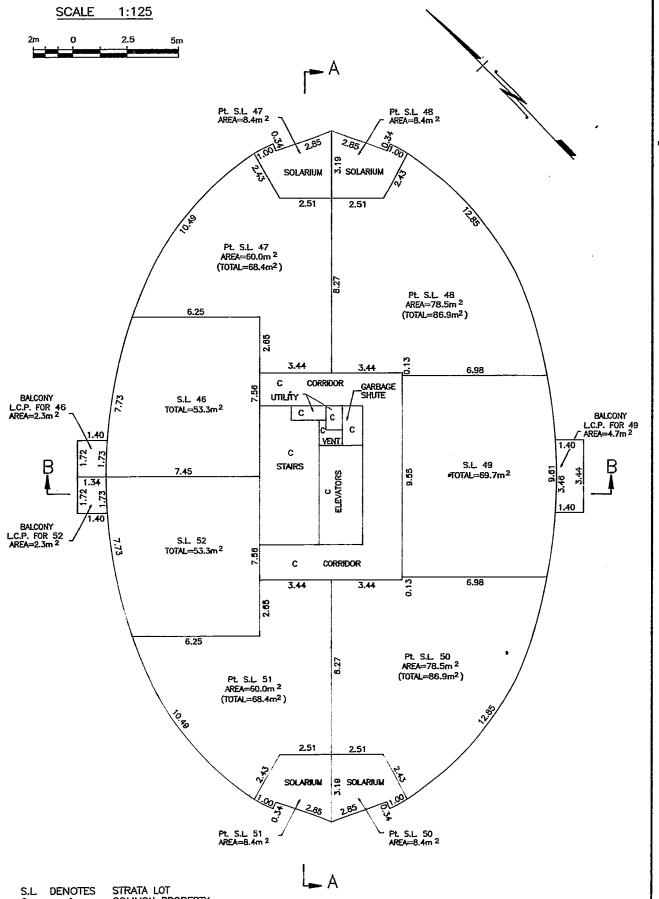

S.L. DENOTES STRATA LOT
C. " COMMON PROPERTY
L.C.P. " LIMITED COMMON PROPERTY
Pt. " PART
m^2 " SQUARE METRES

UNDERHILL & UNDERHILL
ENGINEERS & SURVEYORS
VANCOUVER, B.C.

NOV. 25, 1994 B.C.L.S.

ST. 4-38 FILE NO. UA661B_8.DWG

"STRATA PLAN LMS 1755"

NINTH FLOOR

SCALE 1:125

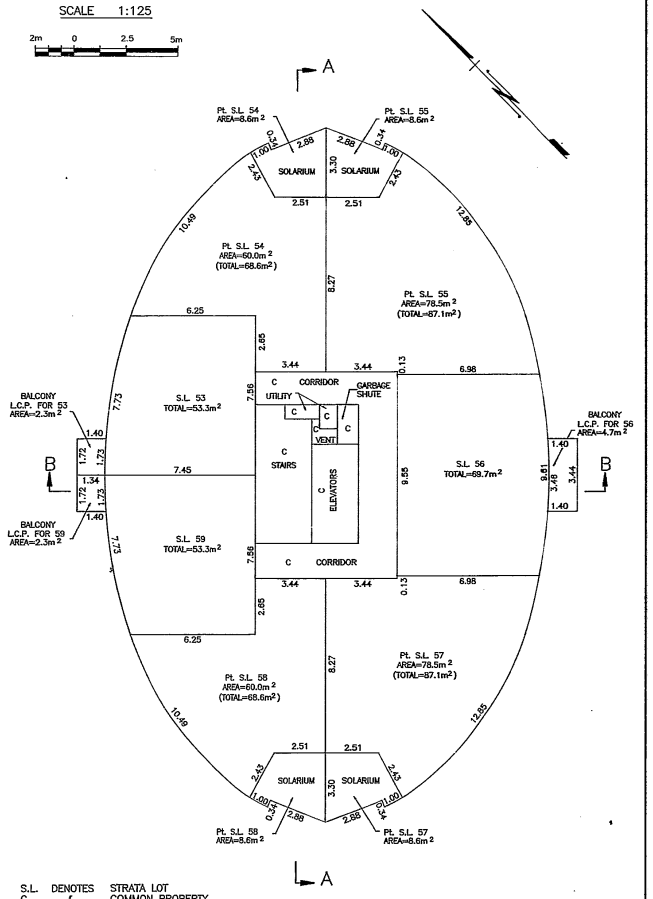

S.L. DENOTES STRATA LOT
C. " COMMON PROPERTY
L.C.P. " LIMITED COMMON PROPERTY
Pt. " PART
m^2 " SQUARE METRES

UNDERHILL & UNDERHILL
ENGINEERS & SURVEYORS
VANCOUVER, B.C.

NOV. 25, 1994 B.C.L.S.

ST. 4-38 FILE NO. UA661B_9.DWG

"STRATA PLAN LMS 1755"

TENTH FLOOR

SCALE 1:125

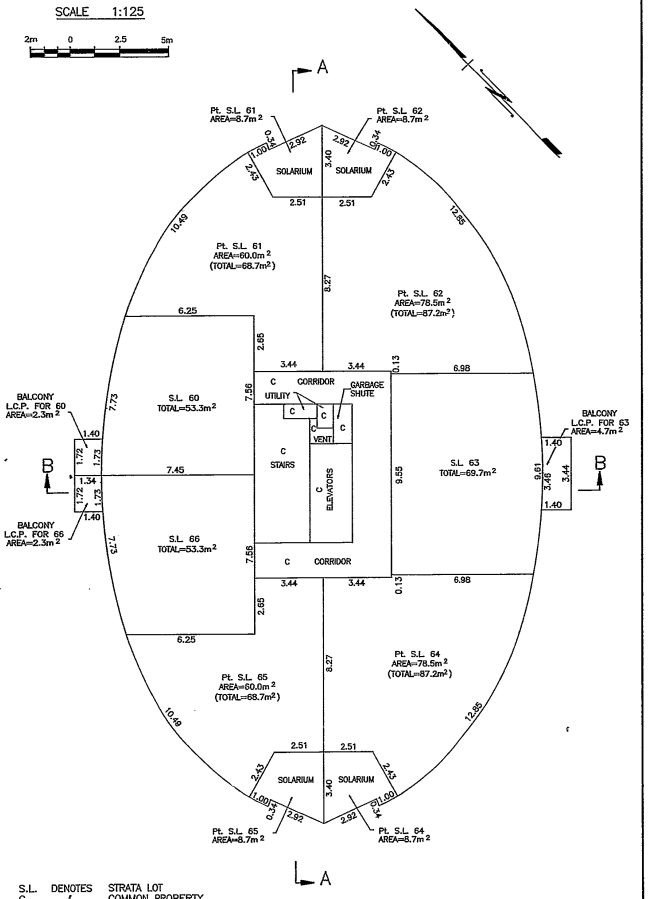

S.L. DENOTES STRATA LOT
C. " COMMON PROPERTY
L.C.P. " LIMITED COMMON PROPERTY
Pt. " PART
m^2 " SQUARE METRES

UNDERHILL & UNDERHILL
ENGINEERS & SURVEYORS
VANCOUVER, B.C.

NOV. 25, 1994 B.C.L.S.

ST. 4-38 FILE NO. UA661B10.DWG

FILED LMLMS1755 RCVD:1998-02-05 PRNT: 2008-01-07-13.54.03.388717

"STRATA PLAN LMS 1755"

ELEVENTH FLOOR

SCALE 1:125

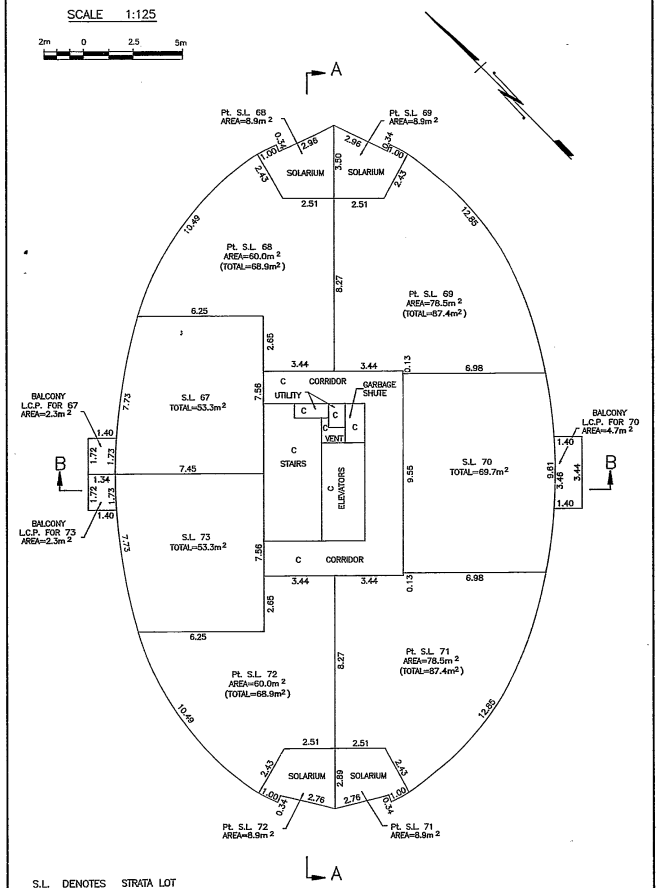

S.L. DENOTES STRATA LOT
C. " COMMON PROPERTY
L.C.P. " LIMITED COMMON PROPERTY
Pt. " PART
m² " SQUARE METRES

UNDERHILL & UNDERHILL
ENGINEERS & SURVEYORS
VANCOUVER, B.C.

B.C.L.S.

NOV. 25, 1994

ST. 4-38

FILE NO. UA661B11.DWG

"STRATA PLAN LMS 1755"

TWELFTH FLOOR

SCALE 1:125

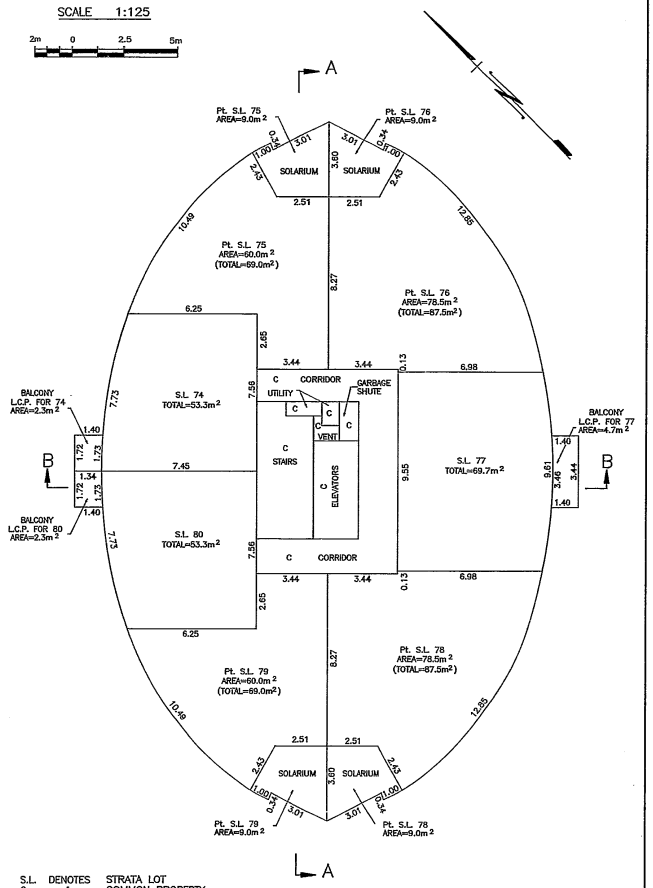

S.L. DENOTES STRATA LOT
C. " COMMON PROPERTY
L.C.P. " LIMITED COMMON PROPERTY
Pt. " PART
m² " SQUARE METRES

UNDERHILL & UNDERHILL
ENGINEERS & SURVEYORS
VANCOUVER, B.C.

B.C.L.S.

NOV. 25, 1994

ST. 4-38

FILE NO. UA661B12.DWG

"STRATA PLAN LMS 1755"

THIRTEENTH FLOOR

SCALE 1:125

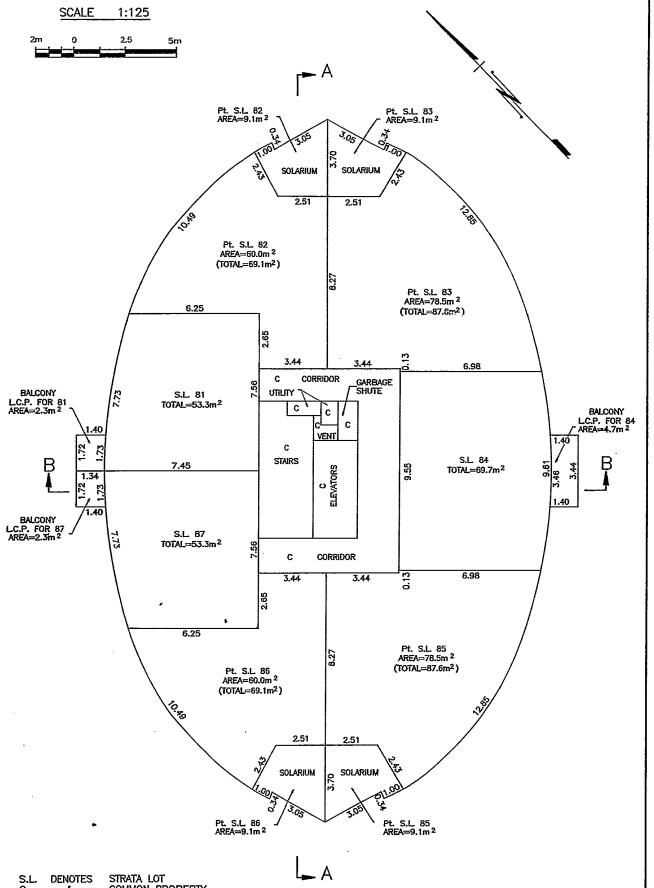

S.L. DENOTES STRATA LOT
C. " COMMON PROPERTY
L.C.P. " LIMITED COMMON PROPERTY
Pt. " PART
m² " SQUARE METRES

UNDERHILL & UNDERHILL
ENGINEERS & SURVEYORS
VANCOUVER, B.C.

B.C.L.S.

NOV. 25, 1994

ST. 4-38

FILE NO. UA661B13.DWG

"STRATA PLAN LMS 1755 "

FOURTEENTH FLOOR

SCALE 1:125

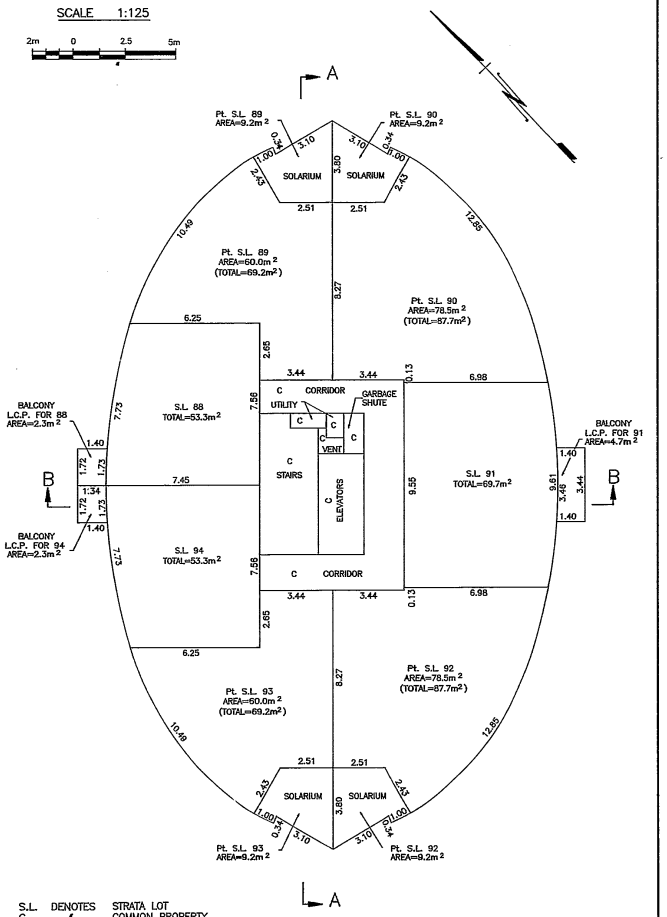

S.L. DENOTES STRATA LOT
C. " COMMON PROPERTY
L.C.P. " LIMITED COMMON PROPERTY
Pt. " PART
m² " SQUARE METRES

UNDERHILL & UNDERHILL
ENGINEERS & SURVEYORS
VANCOUVER, B.C.

B.C.L.S.

NOV. 25, 1994

ST. 4-38 FILE NO. UA661B14.DWG

"STRATA PLAN LMS 1755 "

FIFTEENTH FLOOR

SCALE 1:125

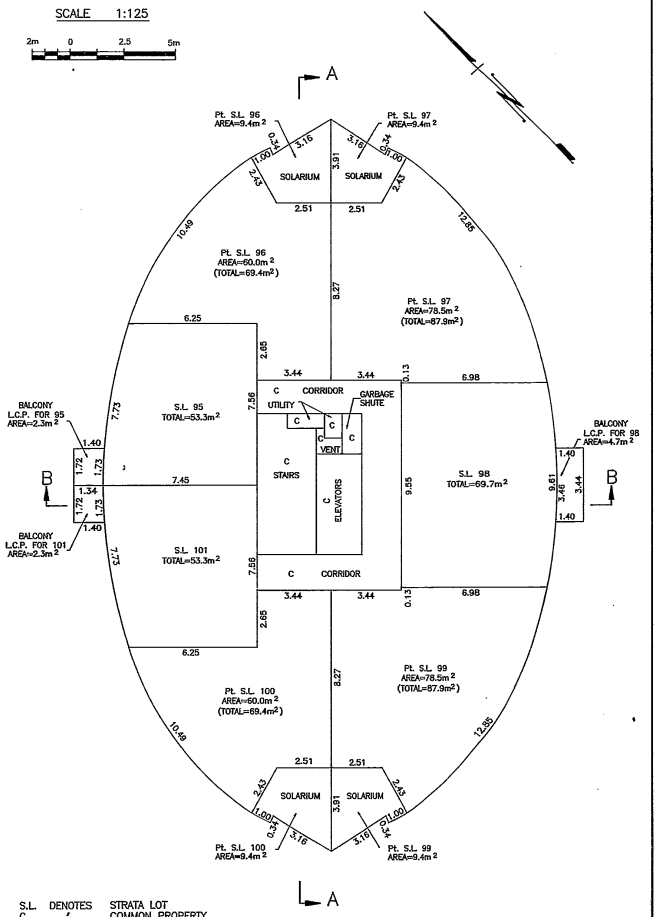

S.L. DENOTES STRATA LOT
C. " COMMON PROPERTY
L.C.P. " LIMITED COMMON PROPERTY
Pt. " PART
m² " SQUARE METRES

UNDERHILL & UNDERHILL
ENGINEERS & SURVEYORS
VANCOUVER, B.C.

B.C.L.S.

NOV. 25, 1994

ST. 4-38 FILE NO. UA661B15.DWG

"STRATA PLAN LMS 1755 "

SIXTEENTH FLOOR

SCALE 1:125

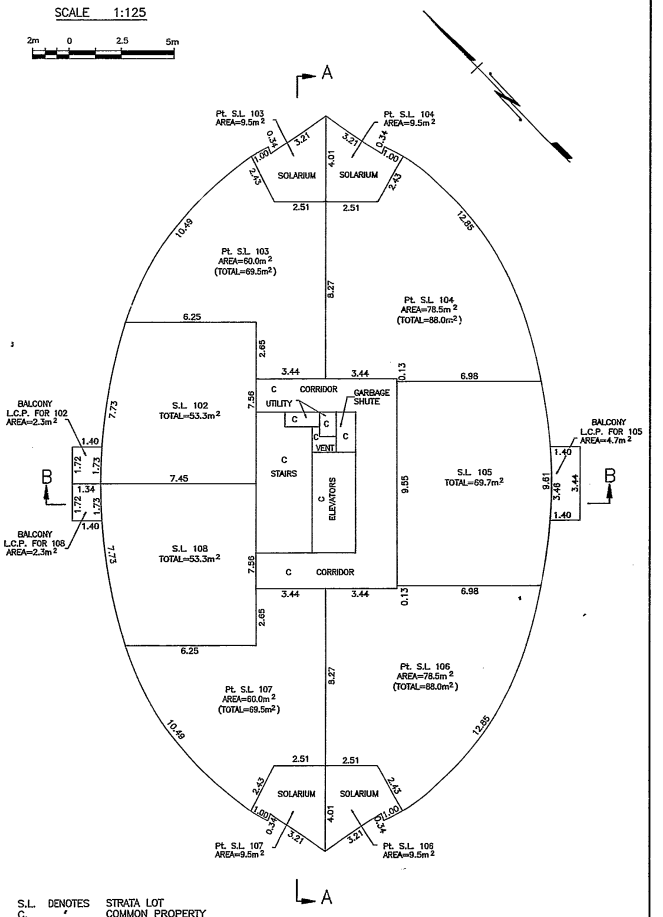

S.L. DENOTES STRATA LOT
C. " COMMON PROPERTY
L.C.P. " LIMITED COMMON PROPERTY
Pt. " PART
m² " SQUARE METRES

UNDERHILL & UNDERHILL
ENGINEERS & SURVEYORS
VANCOUVER, B.C.

B.C.L.S.

NOV. 25, 1994

ST. 4-38 FILE NO. UA661B16.DWG

FILED LMLMS1755 RCVD:1998-02-05 PRNT: 2008-01-07-13.54.03.388717

"STRATA PLAN LMS 1755"

SEVENTEENTH FLOOR

SCALE 1:125

2m 0 2.5 5m

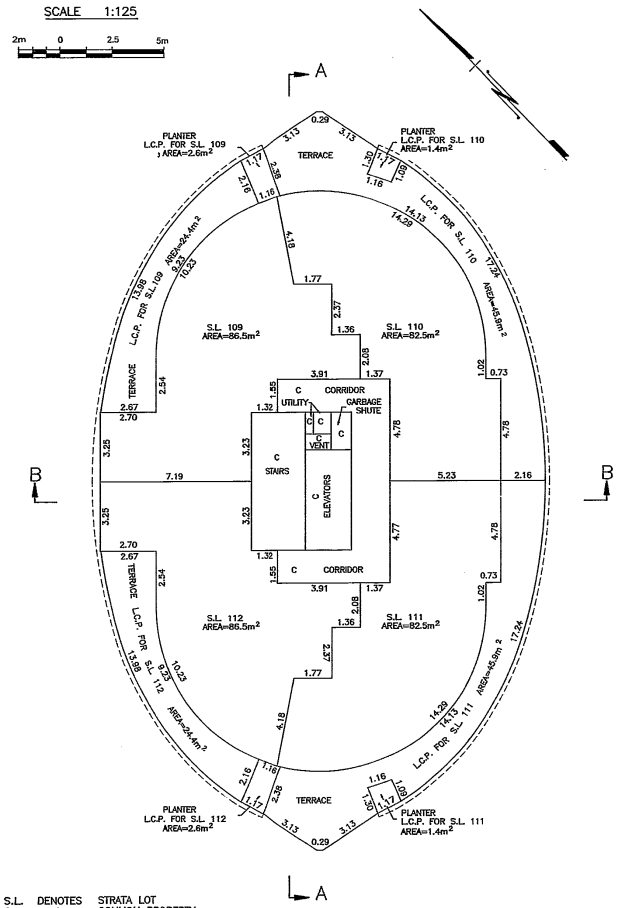

S.L. DENOTES STRATA LOT
C. " COMMON PROPERTY
L.C.P. " LIMITED COMMON PROPERTY
Pt. " PART
m^2 " SQUARE METRES

UNDERHILL & UNDERHILL
ENGINEERS & SURVEYORS
VANCOUVER, B.C.

NOV. 25, 1994 B.C.L.S.

ST. 4-38 FILE NO. UA661B17.DWG

PRELIMINARY

"STRATA PLAN LMS 1755"

EIGHTEENTH FLOOR

SCALE 1:125

2m 0 2.5 5m

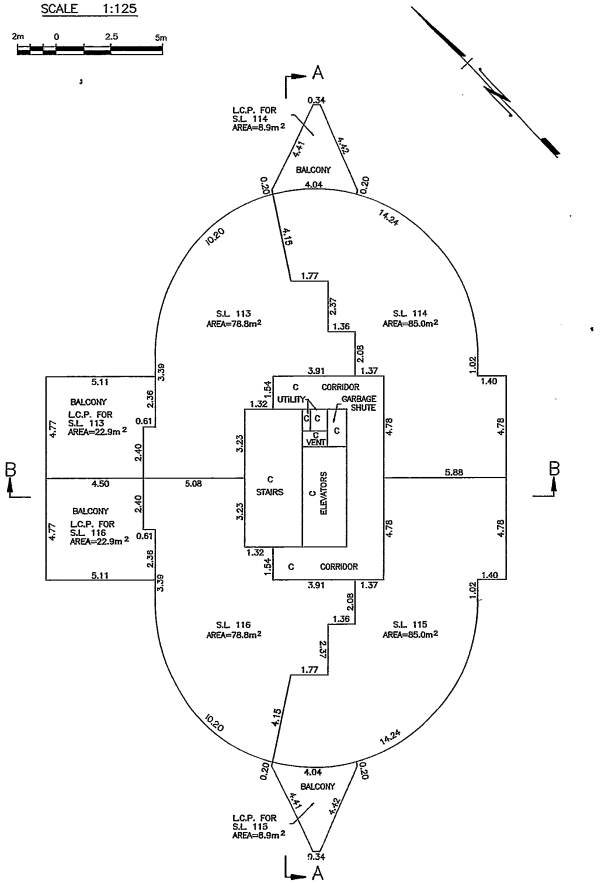

S.L. DENOTES STRATA LOT
C. " COMMON PROPERTY
L.C.P. " LIMITED COMMON PROPERTY
Pt. " PART
m^2 " SQUARE METRES

UNDERHILL & UNDERHILL
ENGINEERS & SURVEYORS
VANCOUVER, B.C.

NOV. 25, 1994 B.C.L.S.

ST. 4-38 FILE NO. UA661B18.DWG

"STRATA PLAN LMS 1755"

NINETEENTH FLOOR

SCALE 1:125

2m 0 2.5 5m

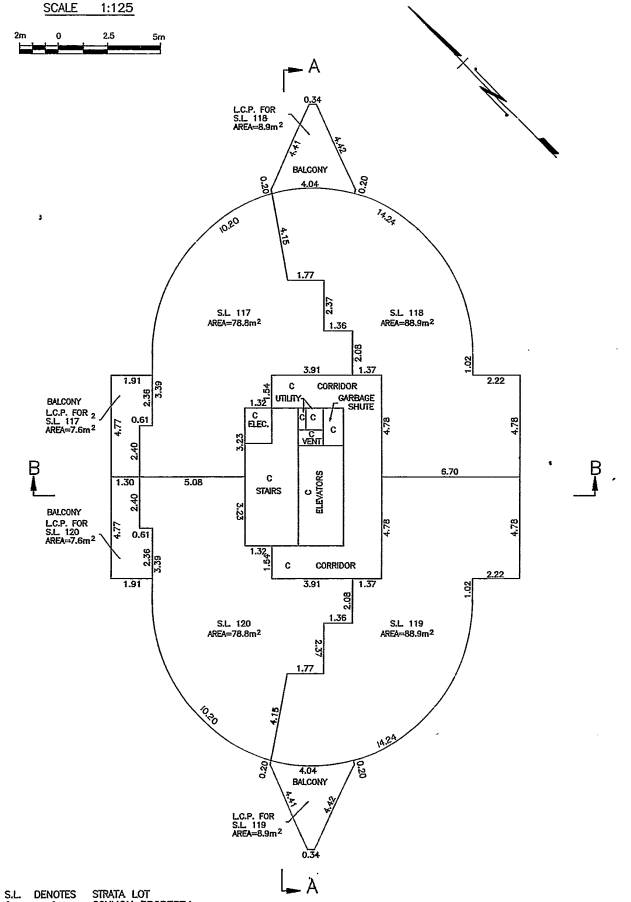

S.L. DENOTES STRATA LOT
C. " COMMON PROPERTY
L.C.P. " LIMITED COMMON PROPERTY
Pt. " PART
m^2 " SQUARE METRES

UNDERHILL & UNDERHILL
ENGINEERS & SURVEYORS
VANCOUVER, B.C.

NOV. 25, 1994 B.C.L.S.

ST. 4-38 FILE NO. UA661B19.DWG

FILED LMLMS1755 RCVD:1998-02-05 PRNT: 2008-01-07-13.54.03.388717

"STRATA PLAN LMS 1755"

ROOF MECHANICAL LEVEL 1

SCALE 1:125

2m 0 2.5 5m

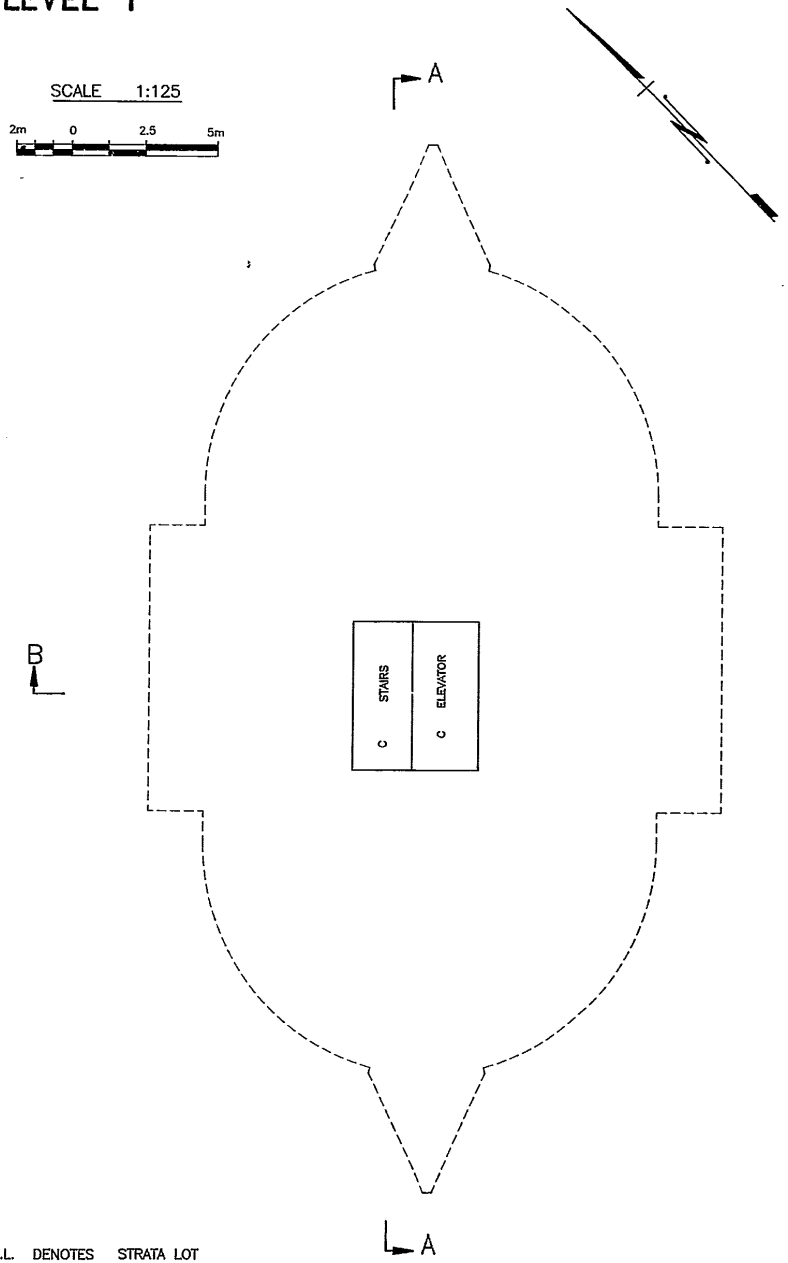

S.L.	DENOTES	STRATA LOT
C.	"	COMMON PROPERTY
L.C.P.	"	LIMITED COMMON PROPERTY
Pt.	"	PART
m^2	"	SQUARE METRES

UNDERHILL & UNDERHILL
ENGINEERS & SURVEYORS
VANCOUVER, B.C.

B.C.L.S.

NOV. 25, 1994

ST. 4-38

FILE NO. UA661BM1.DWG

"STRATA PLAN LMS 1755"

ROOF MECHANICAL LEVEL 2

SCALE 1:125

2m 0 2.5 5m

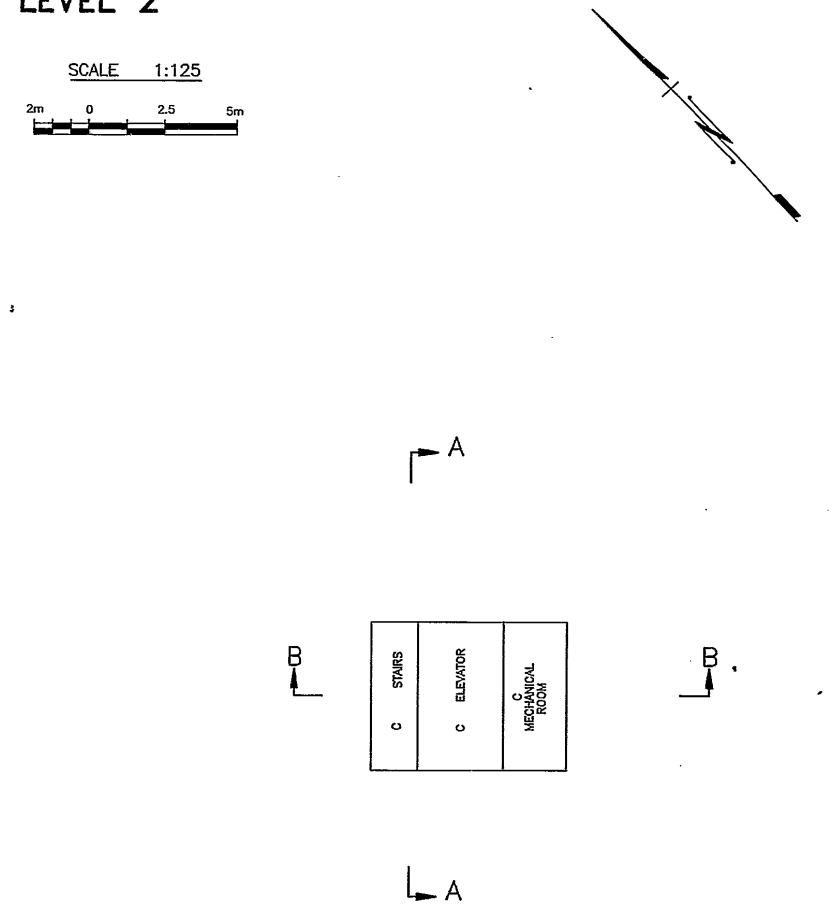

S.L.	DENOTES	STRATA LOT
C.	"	COMMON PROPERTY
L.C.P.	"	LIMITED COMMON PROPERTY
Pt.	"	PART
m^2	"	SQUARE METRES

UNDERHILL & UNDERHILL
ENGINEERS & SURVEYORS
VANCOUVER, B.C.

B.C.L.S.

NOV. 25, 1994

ST. 4-38

FILE NO. UA661BM2.DWG

FILED LMLMS1755 RCVD:1998-02-05 PRNT: 2008-01-07-13.54.03.388717

"STRATA PLAN LMS 1755 "

DEALINGS AFFECTING THE COMMON PROPERTY

REGISTRATION		DOCUMENT	
NUMBER	DATE	DATE	NATURE AND PARTICULARS
HERETO IS ANNEXED OVER LOT F	PLAN 22964		RESTRICTIVE COVENANT BF 321455
HERETO IS ANNEXED PLAN 22964			EASEMENT BF 328359 LOT F
HERETO IS ANNEXED LOT 20	BLOCK 34	PLAN 92	EASEMENT BG 262190 OVER
GD 87965	02/08/1990		RESTRICTIVE COVENANT; CITY OF VANCOUVER; S.215 L.T.A ; INTER ALIA.
165887M	03/02/1953		INDEMNITY AGREEMENT; CITY OF VANCOUVER; INTER ALIA.
BF 321453	26/08/1992		COVENANT; CITY OF VANCOUVER; S.215 L.T.A. INTER ALIA.
BF 328360	28/08/1992		EASEMENT; APPURTENANT TO LOT F PLAN 22964; INTER ALIA.

NOV. 25, 1994 B.C.L.S.

"STRATA PLAN LMS 1755 "

RECORD OF BY-LAWS AND ORDERS, ETC.

REGISTRATION		DOCUMENT	
NUMBER	DATE	DATE	NATURE AND PARTICULARS
BJ 5959	09/01/1995		NOTIFICATION OF CHANGE OF BYLAWS.

NOV. 25, 1994 B.C.L.S.