

STRATA PLAN OF PART OF LOT 'D', BLOCK 'A' DISTRICT LOTS 264 AND 825

STRATA PLAN V. 2734
PHASE I

GROUP ONE, NEW WESTMINSTER DISTRICT

Deposited and Registered in the Land
Title Office of Vancouver, B.C.
this 20th day of **SEPTEMBER 1990**

REFERENCE PLAN 22572

DISTRICT OF NORTH VANCOUVER
SC98 526 035

[Signature]
DEPUTY REGISTRAR
GD101347

The Address for Service of documents
on the Strata Corporation is:
The Owners' Strata Plan V. 2734
2950 Bellevue Avenue
West Vancouver, B.C. V7V1R1

**FOR STRATA CORP.
MAIL ADDRESS,
SEE STRATA PLAN
GENERAL INDEX**

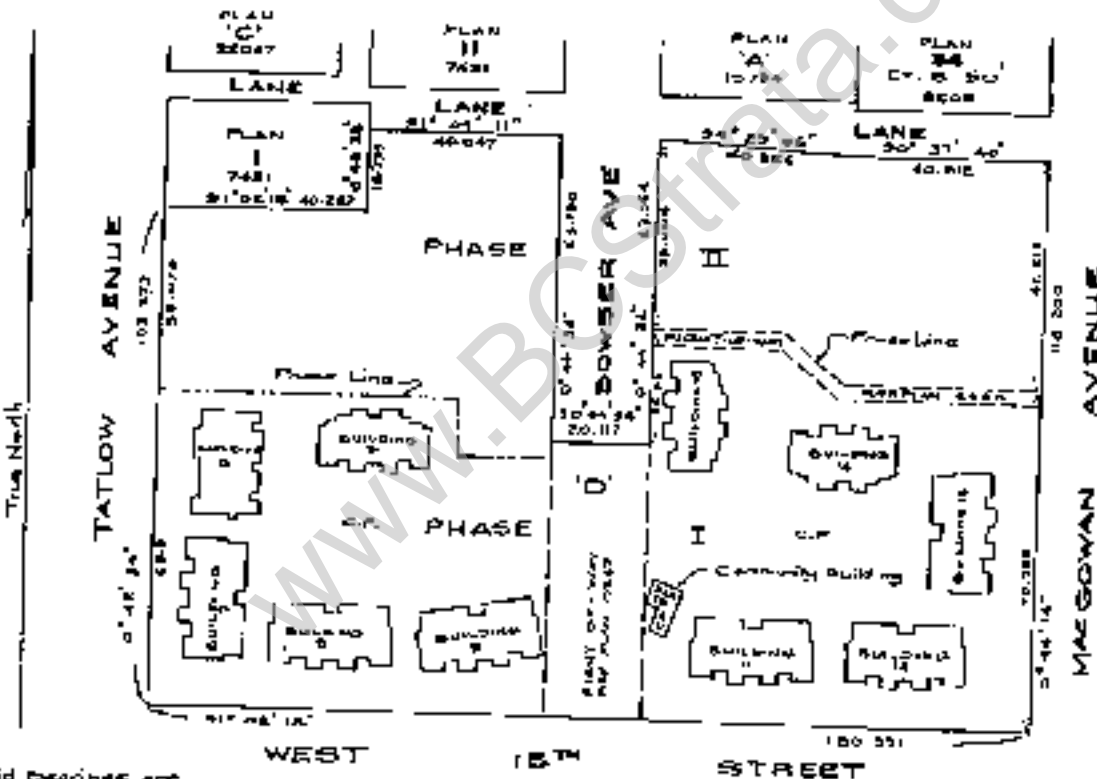
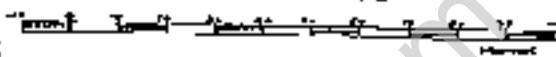
The Civic Addresses are:

- #1508 (S.L. 40) #1510 (S.L. 38) #1512 (S.L. 37) #1514 (S.L. 36)
- #1516 (S.L. 35) #1518 (S.L. 34) #1520 (S.L. 33) #1522 (S.L. 32)
- #1524 (S.L. 31) #1526 (S.L. 30) #1528 (S.L. 29) #1530 (S.L. 28)
- #1532 (S.L. 27) #1534 (S.L. 26) #1536 (S.L. 25) #1538 (S.L. 24)
- #1540 (S.L. 23) #1542 (S.L. 22) #1544 (S.L. 21) #1546 (S.L. 20)
- #1548 (S.L. 19) #1550 (S.L. 18) #1552 (S.L. 17) #1554 (S.L. 16)
- #1556 (S.L. 15) #1558 (S.L. 14) #1560 (S.L. 13) #1562 (S.L. 12)
- #1564 (S.L. 11) #1566 (S.L. 10) #1568 (S.L. 9) #1570 (S.L. 8)
- #1572 (S.L. 7) #1574 (S.L. 6) #1576 (S.L. 5) #1578 (S.L. 4)
- #1580 (S.L. 3) #1582 (S.L. 2) #1584 (S.L. 1) #1586 (S.L. 0)
- #1588 (S.L. 0) #1590 (S.L. 0) #1592 (S.L. 0) #1594 (S.L. 0)
- #1596 (S.L. 0) #1598 (S.L. 0) #1600 (S.L. 0) #1602 (S.L. 0)

The name of the Development is
"Illahce"

KEY PLAN

SCALE: 1:1000



Grid bearings and
distances from
Plan 22572

I, Darral J. Mitchell of the District of West Vancouver
a British Columbia Land Surveyor,
hereby certify:

That the buildings granted on the parcel
described above are wholly within the
external boundaries of that parcel

D. J. Mitchell BCLS

Dated at West Vancouver, B.C.
this 21st day of AUGUST 1990

THIS PLAN LIES WITHIN THE GREATER
VANCOUVER REGIONAL DISTRICT

GLOSS

- S.L. denotes Strata Lot
- LEP " Limited Common Property
- CP " Common Property
- 36 " Square Metres
- ⊙ " Open Parking
- ⊙ " Carport

All distances are in metres and decimals
thereof

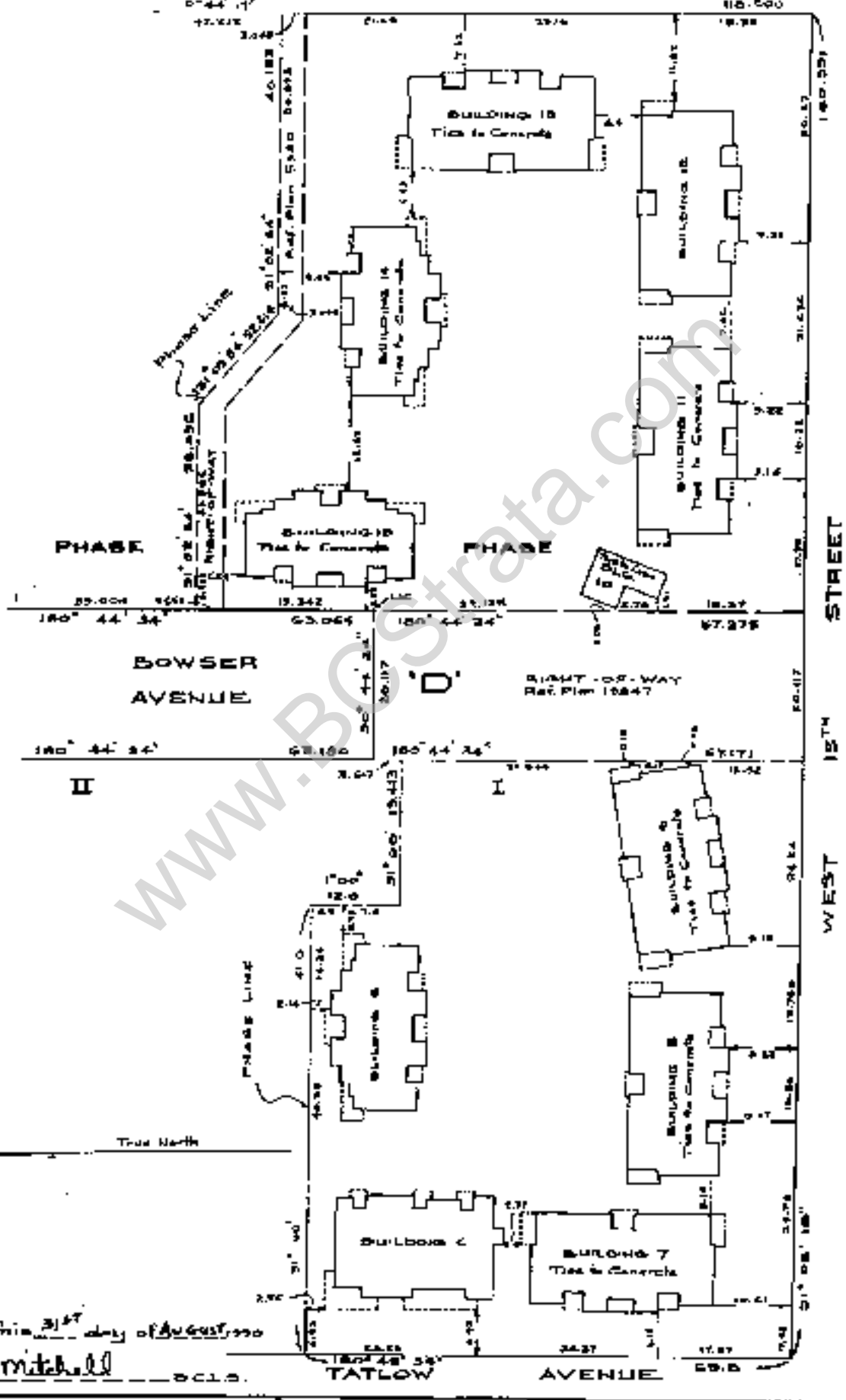
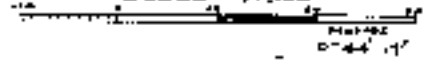
[Signature]
British Columbia Land Surveyors
#1-659 Clyde Avenue
WEST VANCOUVER, B.C.
V7T1C8 526 7311

DETAIL

SCALE - 1/500

STRATA PLAN No. 2734
PHASE I

MAC GOWAN AVENUE



PHASE

PHASE

BOWSER AVENUE

WEST 15TH STREET

II

RIGHT-OF-WAY
Ref. Plan 10847

WEST 15TH STREET

WWW.BCStrata.com

True North

Dated this 31st day of August, 1990

D. J. Mitchell

TATLOW AVENUE

AVENUE

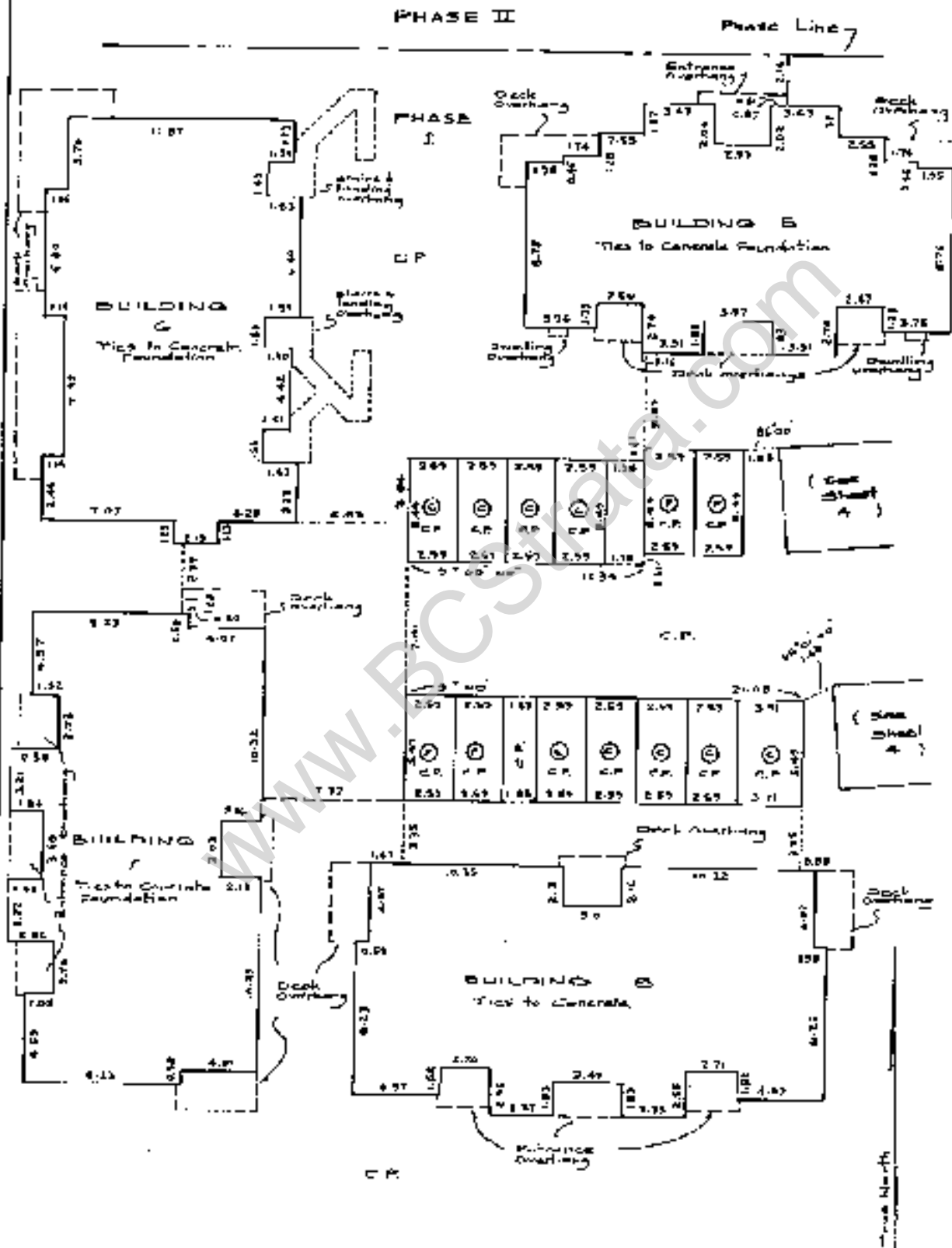
BUILDINGS 5, 6, 7 AND 8

First sheet sheet 2 of 47 sheets

DETAIL

STRATA PLAN No. 2734
PHASE I

SCALE: 1:200



Dated this 21st day of AUGUST 1980

D.J. Mitchell

... S.I.L.S

FILED: 1980/08/27 09:35 2001-08-17 12:11:07 AM

BUILDING 5

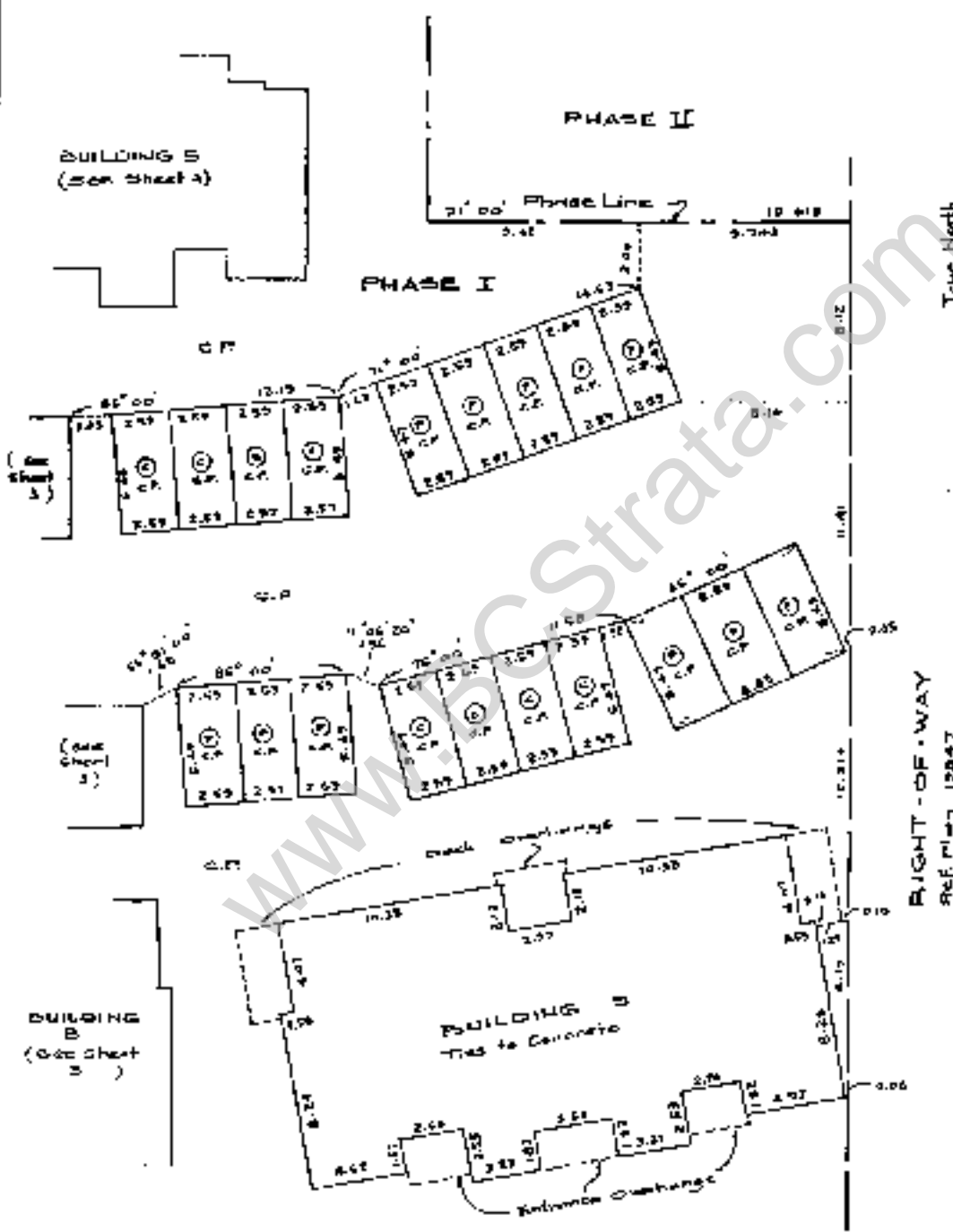

First Sheet

Sheet 4 of 47 Sheets

DETAIL

SCALE: - 1/2" = 1'-0"

STRATA PLAN Vr 2734
PHASE I.



Dated this 3rd day of AUGUST 1950

D. J. Mitchell A.C.L.S.

411110 10/16/50 2021-03-22 15:34:10.52981

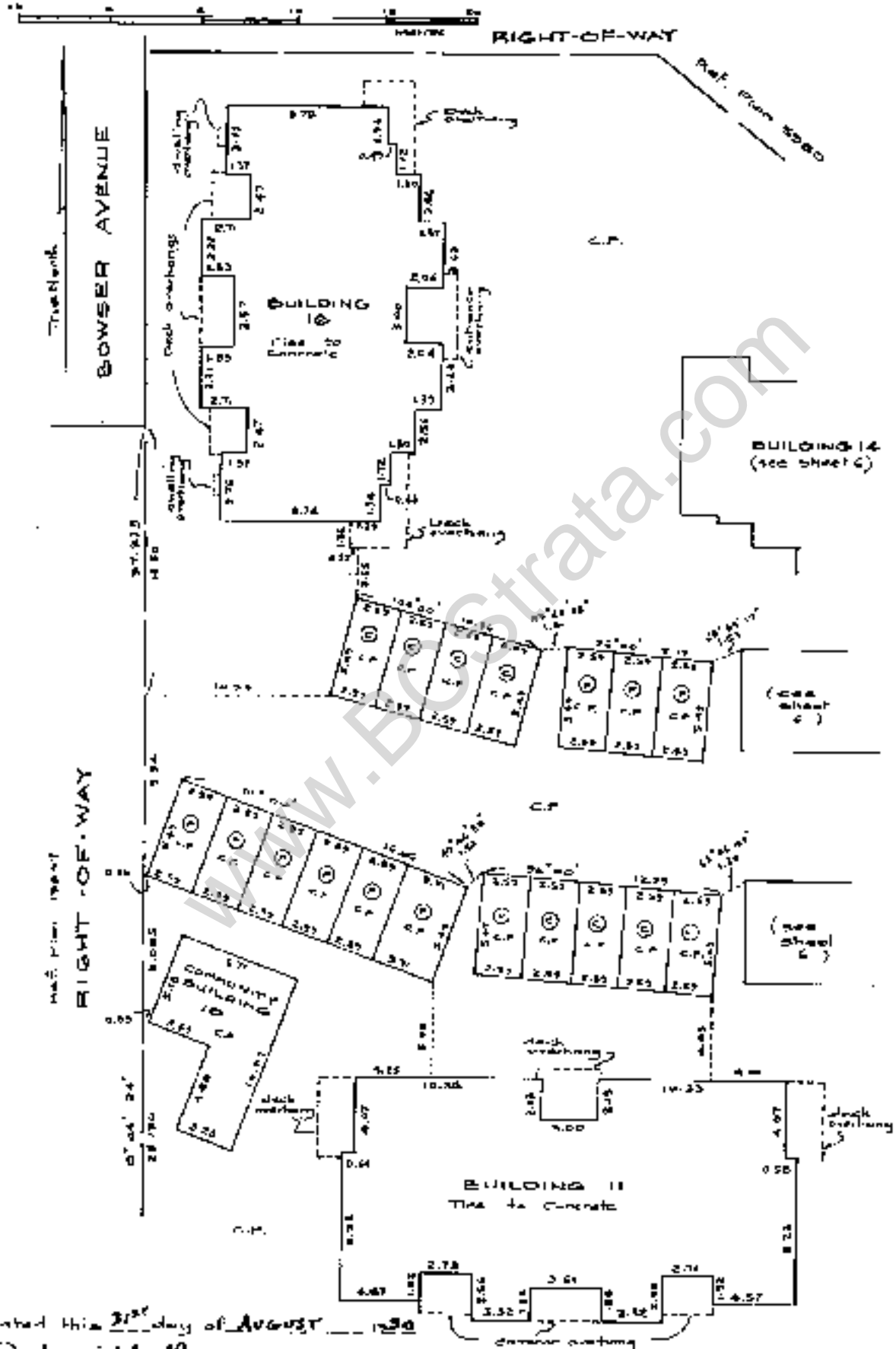
BUILDINGS 10, 11 AND 18

First Sheet Sheet 5 of 47 Sheets

DETAIL

SCALE 1:200

STRATA PLAN No. 2734
PHASE I



Dated this 22nd day of August 1980

D.J. Mitchell D.C.L.C.

FILED 14/08/2013 09:03:58 5001-29-02-12-21-10-874358

BUILDINGS 12, 13 AND 14

Plan Sheet Sheet 6 of 47 Sheets

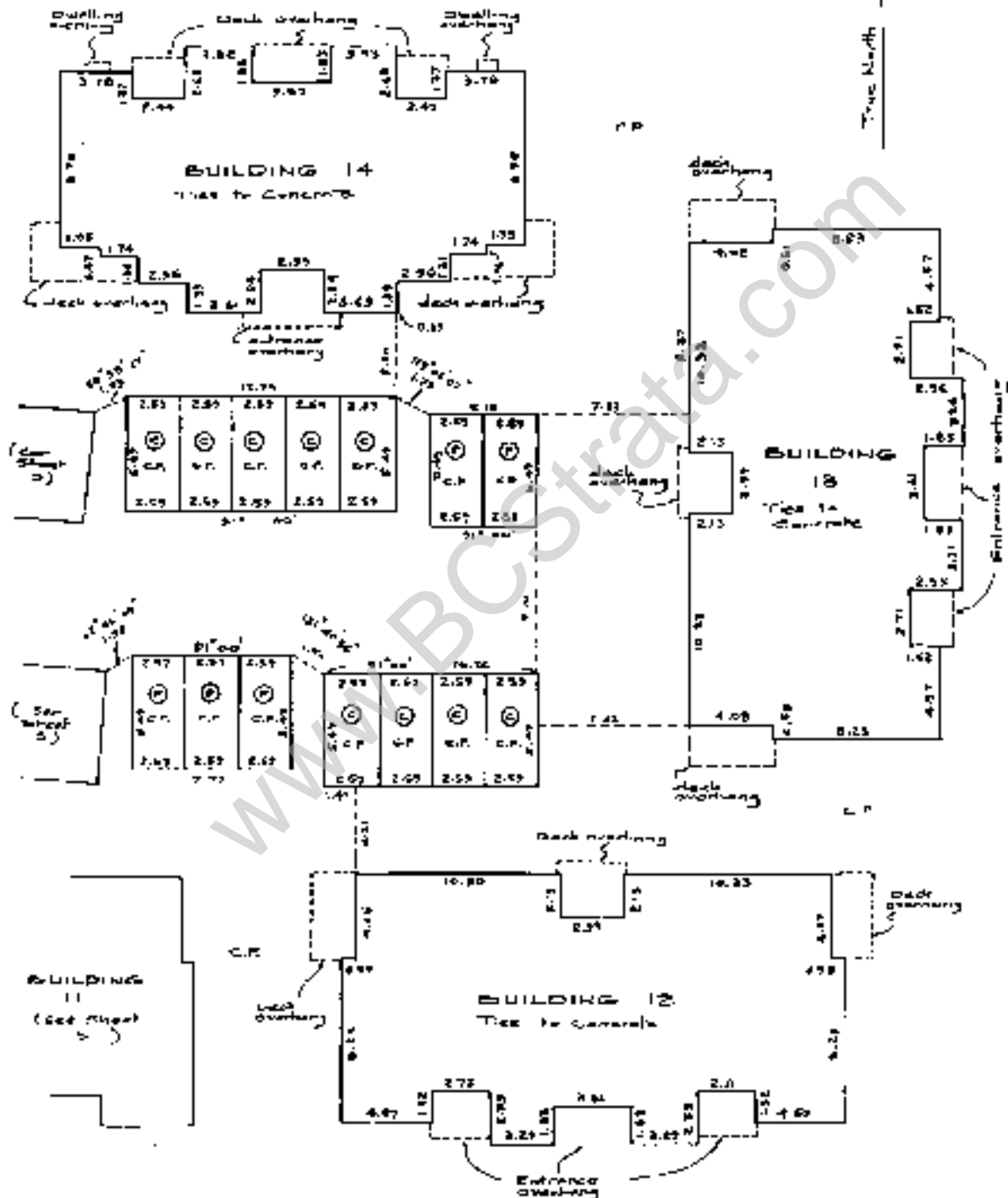
DETAIL

STRATA PLAN No. **2734**
PHASE I

SCALE: 1:200



RIGHT-OF-WAY
 Ref. Plan 2580



P1170 4/1/52/2734 033905 2011-03-17-12:01:10-324151

Dated this 27th day of August 1990
D. J. Mitchell D.C.L.S.

CONDOMINIUM ACT

STRATA PLAN No. 2734
PHASE I

F1-120 1/2/2004 11:12:31 AM 374951


LOT NO.	SHEET NO.	FORM 1	FORM 2	FORM 3
		SCHEDULE OF UNIT ENTITLEMENT	SCHEDULE OF INTEREST UPON RESTRICTION	SCHEDULE OF VOTING RIGHTS
		UNIT ENTITLEMENT	INTEREST UPON RESTRICTION	NUMBER OF VOTES
1	15, 16, 17	2593	2914	
2	15, 16, 17	2561	2971	
3	15, 16, 17	2561	2971	
4	15, 16, 17	2593	2914	
5	18, 19	2573	2947	
6	18, 19	2581	2969	
7	18, 19	2672	2943	
8	21, 22	2470	2783	
9	21, 22, 23	2319	2649	
10	21, 22, 23	2319	2649	
11	21, 22	2470	2783	
12	24, 25	2470	2783	
13	24, 25, 26	2319	2649	
14	24, 25, 26	2319	2649	
15	24, 25	2470	2783	
16	27, 28	2470	2783	
17	27, 28, 29	2319	2649	
18	27, 28, 29	2319	2649	
19	27, 28	2470	2783	
20	31, 32	2470	2783	
21	31, 32, 33	2319	2649	
22	31, 32, 33	2319	2649	
23	31, 32	2470	2783	
24	34, 35	2470	2783	
25	34, 35, 36	2319	2649	
26	34, 35, 36	2319	2649	
27	34, 35	2470	2783	
28	37, 38	2470	2783	
29	37, 38, 39	2319	2649	
30	37, 38, 39	2319	2649	
31	37, 38	2470	2783	
32	40, 41, 42	2593	2914	
33	40, 41, 42	2561	2971	
34	40, 41, 42	2561	2971	
35	40, 41, 42	2593	2914	
36	43, 44, 45	2573	2914	
37	43, 44, 45	2561	2971	
38	43, 44, 45	2561	2971	
39	43, 44, 45	2593	2914	
40	20	1294	1495	
41	20	1294	1500	
42	20	1294	1493	
PHASE I AGGREGATE		100,000	113841	

Dated this 31st day of AUGUST, 1990 D. J. Mitchell DCLC

CONDOMINIUM ACT

STRATA PLAN No. 2734
PHASE I

Accepted as to Forms 1 and 2
this 16 day of September 1990

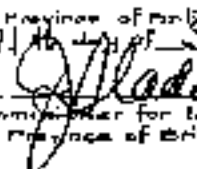


SUPERINTENDENT OF REAL ESTATE

STATUTORY DECLARATION

- 1/We, the undersigned do solemnly declare that:
- (1) I/we, the undersigned, am/are the owner/developer (in the alternate) the duly authorized agent of the owner/developer
- (2) The strata plan is entirely for residential use
- I/we make this solemn declaration conscientiously believing it to be true and knowing that it is of the same force and effect as if made under oath

Declared before me at West Vancouver
in the Province of British Columbia
this 11 day of September 1990

A Commissioner for taking affidavits
in the Province of British Columbia

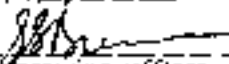
 

CERTIFICATE UNDER SECTION 8(1)

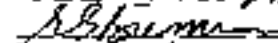
I, Gary J. Mitchell of West Vancouver, a British Columbia Land Surveyor, hereby certify that the buildings shown on this plan have not on or after the 30th day of August 1990, been previously occupied
Dated at West Vancouver, British Columbia
this 31st day of August 1990

 S. L. S.

Approved as to Phase I of
Phase II Strata Plan under
the Condominium Act
This 7 day of September 1990


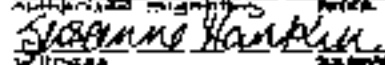
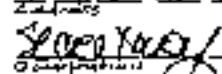

Approving Officer
Director of Engineering Services
District of North Vancouver

I hereby certify that the common facility (Commonly Building) which according to Form 'E' of the Act was to have been constructed in conjunction with this phase has been satisfactorily provided for this 7 day of September 1990


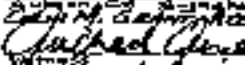

Approving Officer
Director of Engineering Services
District of North Vancouver

SPACE FOR SIGNATURES

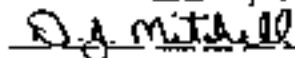
OWNER
CRAGO AND CRAGO DESIGN GROUP LTD
(INCORPORATED IN BC # 231,343)


George Coagg

Suzanne Hankin
Witness
L-910 W. 71st Van BC

Suzanne Hankin

MORTGAGEE
BANK OF MONTREAL
BY ITS ATTORNEY AT LAW # 28113242


Michael W. Purvis
Vice President

Cathed Gibson
Account Manager
595 BURGESS STREET, VANCOUVER, B.C.
Mortgage
Account Manager

Dated this 31st day of August 1990

 S. L. S.

BUILDINGS 5 AND 6 SECTIONS

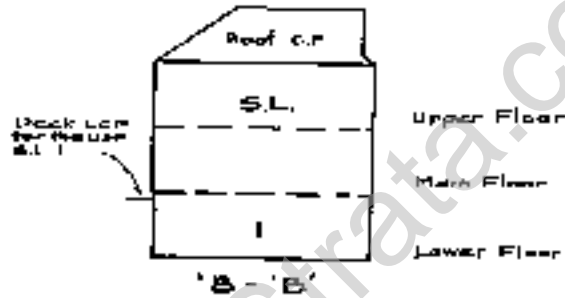
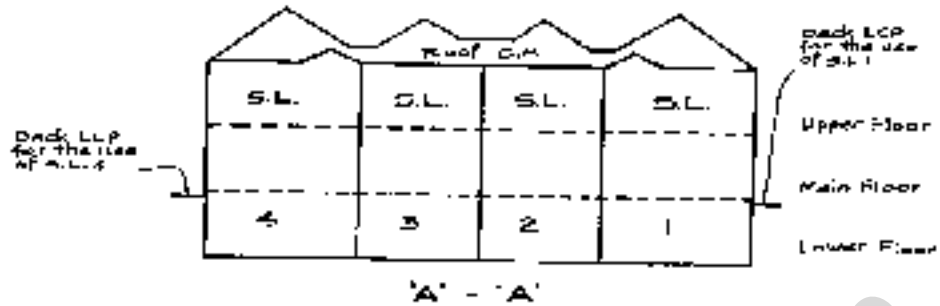
Sheet 5 of 47 Sheets

STRATA PLAN No. 2784
PHASE I

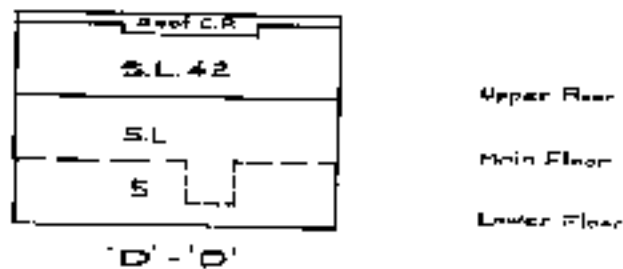
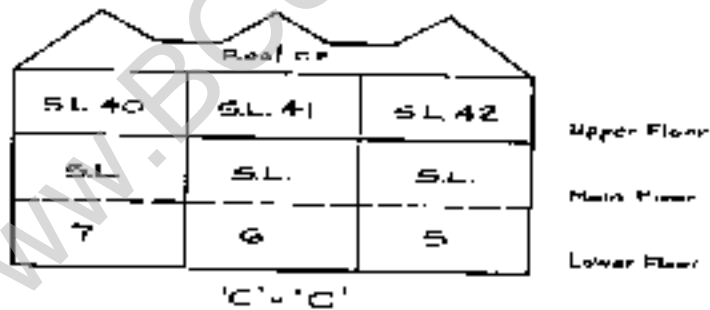
SCALE: 1:200



BUILDING 5



BUILDING 6



Dated this 31st day of AUGUST 1960

D. J. Mitchell S.O.C.S.

BUILDINGS 7 AND 8 SECTIONS

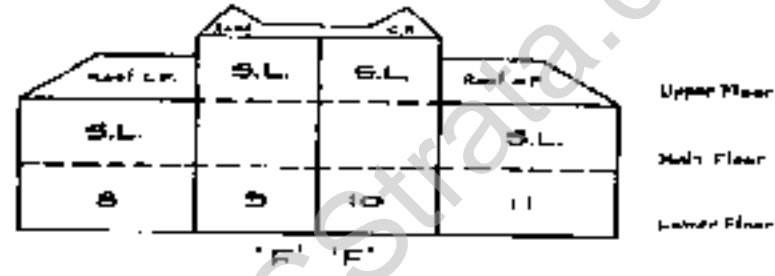
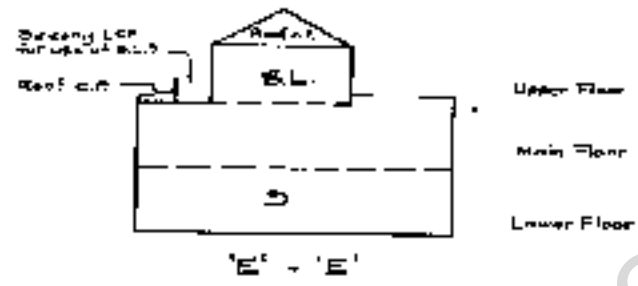
Sheet no. 27 of 30 sheets

STRATA PLAN No. 2734
PHASE I

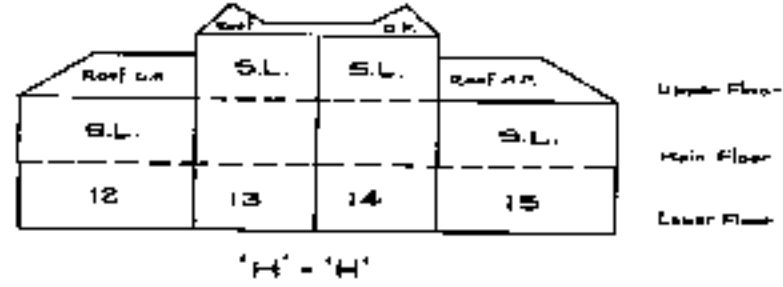
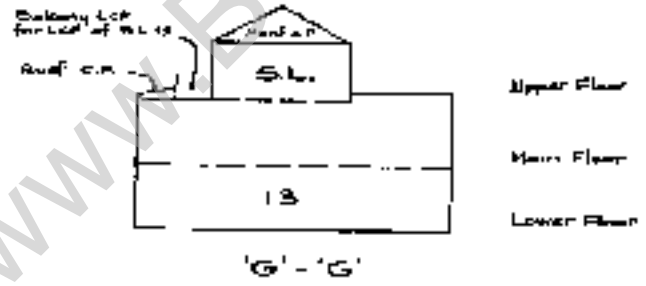
SCALE: - 1:200



BUILDING 7



BUILDING 8



Dated this 3rd day of February 2000
D. J. Mitchell P.C.E.

FILED
UKR52734
DSSSDS 2001-03-22 10:31:10.824551

BUILDINGS 9 AND 10 SECTIONS

SHEET 11 of 47 Sheets

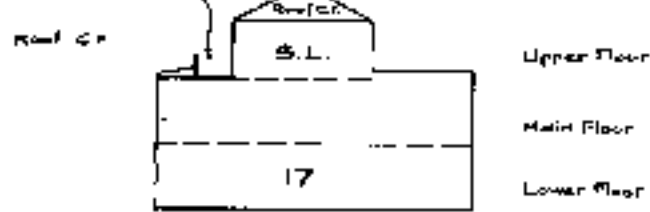
STRATA PLAN No. 2734
PHASE I

SCALE 1:1200

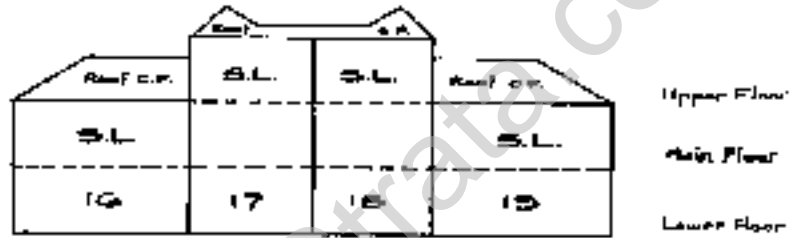


BUILDING 9

Balcony LCA for
Use of 'A' 17



'I' - 'I'



'J' - 'J'

BUILDING 10 COMMUNITY BUILDING



'K' - 'K'



'L' - 'L'

Dated this 21ST day of AUGUST 1970

D. J. Mitchell P.C.L.E.

E.C. 10/06/2014 15:06:09 2001-09-12 12:31:10 324353

BUILDINGS 11 AND 12 SECTIONS

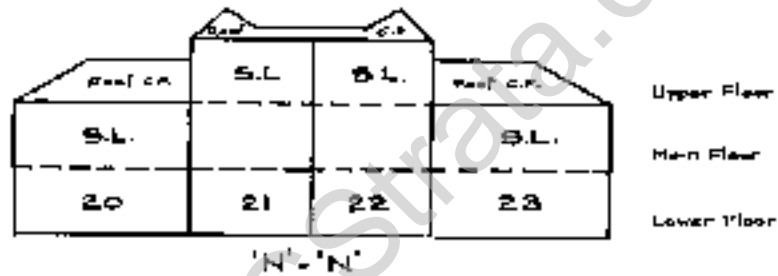
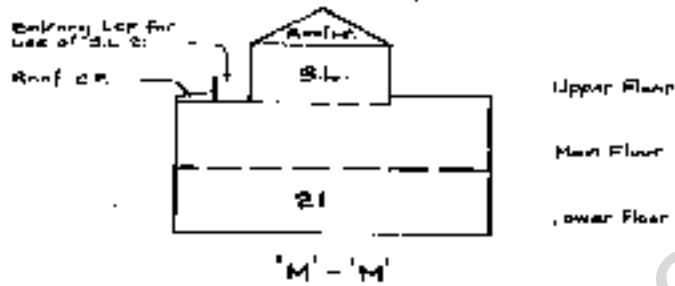
Sheet 12 of 47 Sheets

STRATA PLAN No. 2784
PHASE I

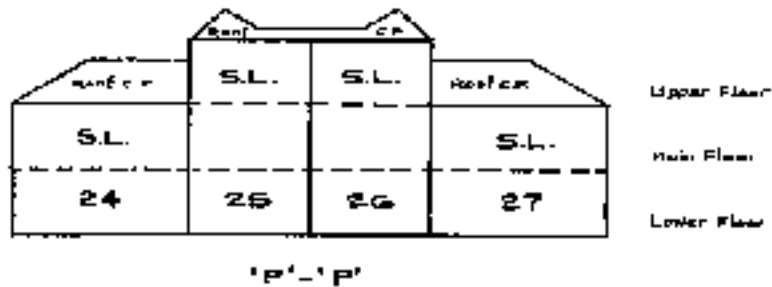
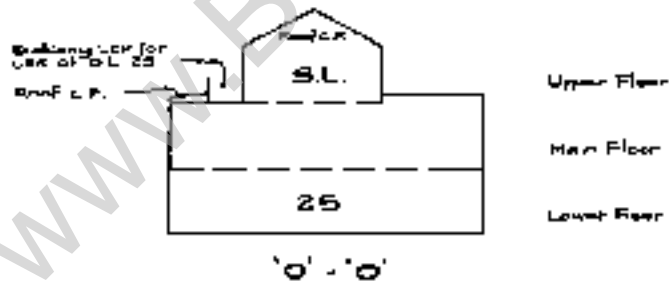
SCALE: 1:200



BUILDING 11



BUILDING 12



Dated this 31st day of August 1999

D. J. Mitchell

P. E. I. S.

FILED

WARRINGTON

633913 2001-09-12 12:33:10.000000

BUILDINGS 13 AND 14 SECTIONS

Sheet 02 of 47 Sheets

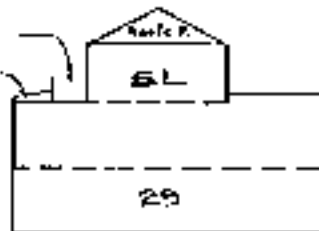
SYRATA PLAN Vr. 2734
PHASE I

SCALE: 1:1250



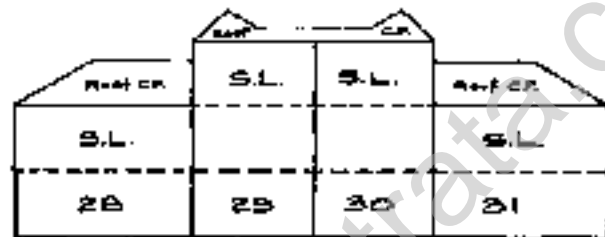
BUILDING 13

Deck LCP for use of S.L. 29
Roof C.P.



Upper Floor
Main Floor
Lower Floor

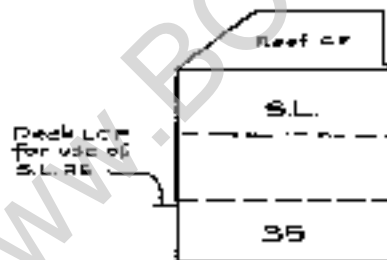
'Q'-'Q'



Upper Floor
Main Floor
Lower Floor

'R'-'R'

BUILDING 14



Upper Floor
Main Floor
Lower Floor

'S'-'S'



Upper Floor
Main Floor
Lower Floor

'T'-'T'

Dated this 25th day of February 1970

D. J. Mitchell


B.C.L.S.

BUILDING 18 SECTIONS

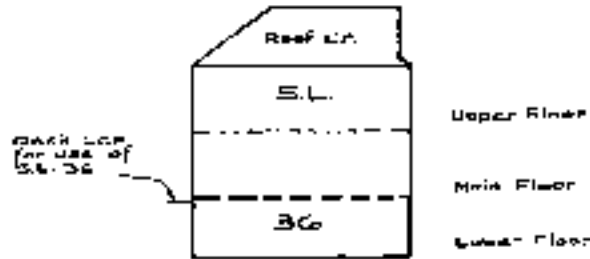
Sheet 14 of 17 sheets

STRATA PLAN No. 2734
PHASE 1

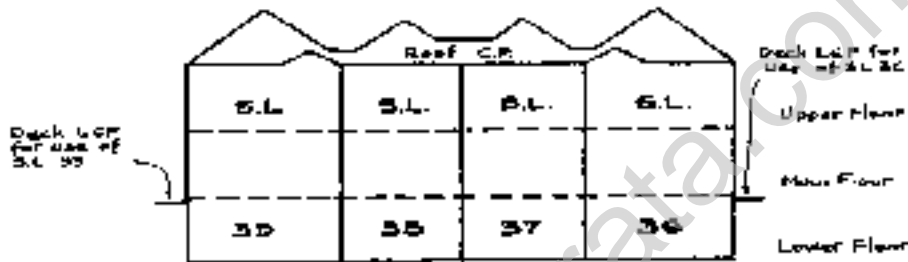
SCALE 1:1200



BUILDING 18



U-U



V-V

Dated this 31st day of AUGUST 1990

D.J. Mitchell B.C.L.S.

FILED VANCOUVER 093905 2002-09-12-12:11:16.874351

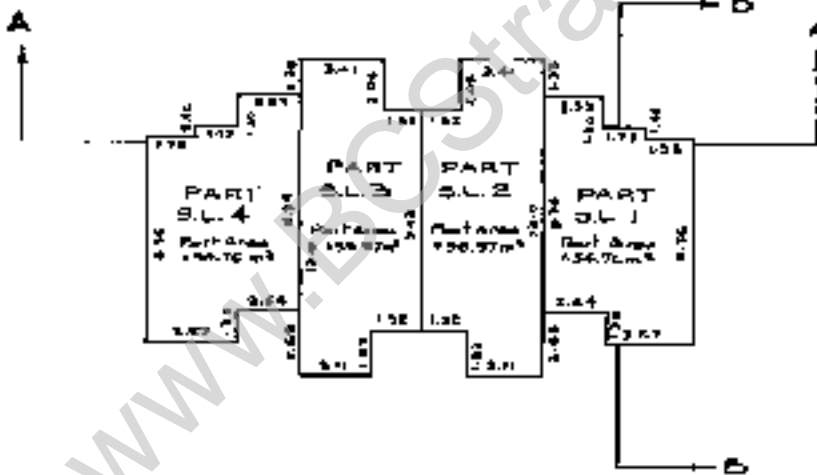
BUILDING 5

SCALE: 1:1200

STRATA PLAN Vr 2734
PHASE I



True North



LOWER FLOOR

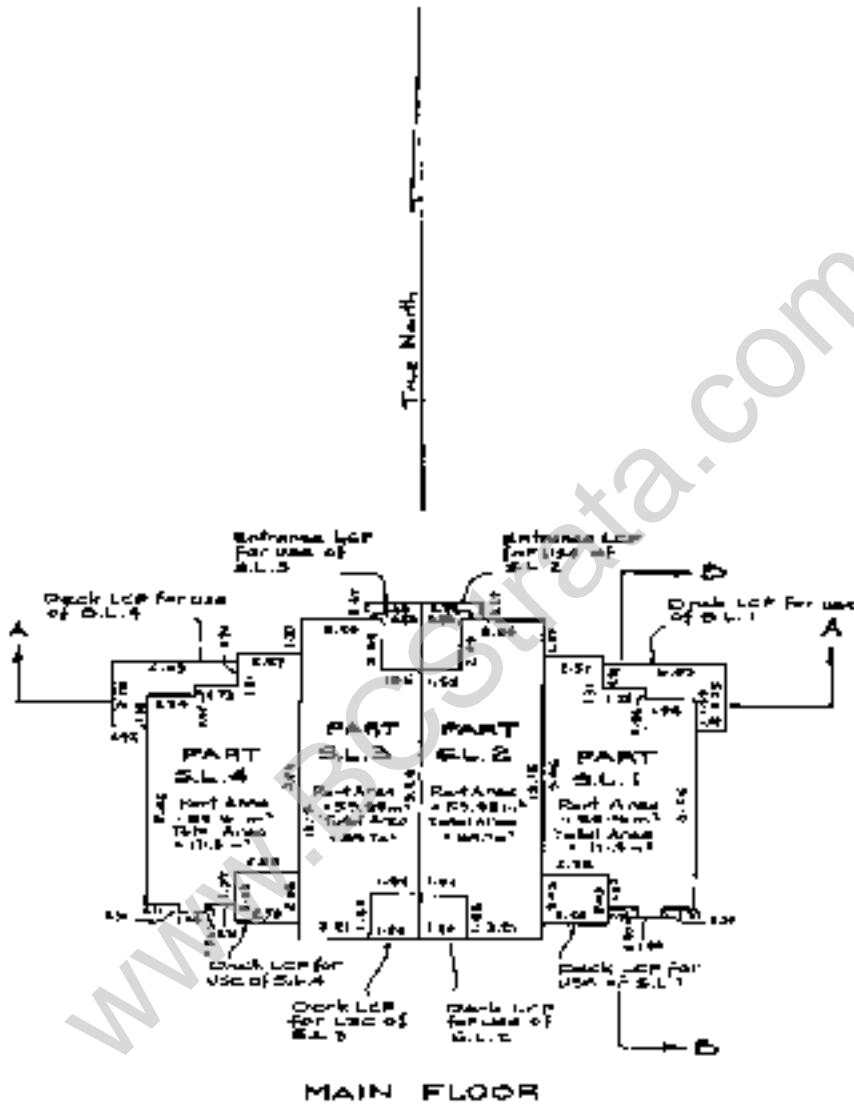
Dated this 31st day of AUGUST 1970

D. J. Mitchell a.c.l.s.

BUILDING 5

SCALE 1:1000

STRATA PLAN No. 2734
PHASE I



MAIN FLOOR

Dated this 3rd day of August 1980

D. J. Mitchell S.C.S.

FILED 2011-02-14 12:31:10 PM 551

BUILDING 5

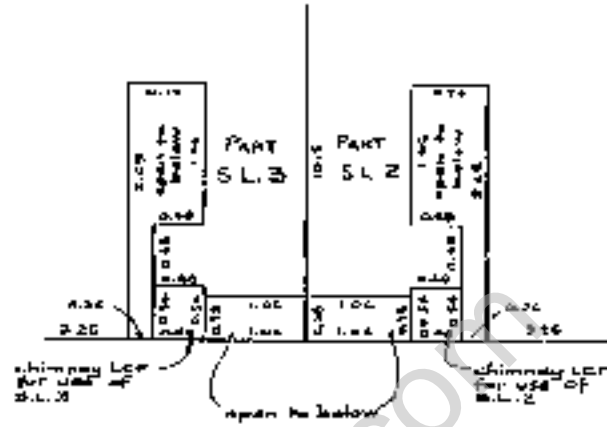
Sheet 14 of 47 Sheets

SCALE 1:100

STRATA PLAN Vr 2734
PHASE I

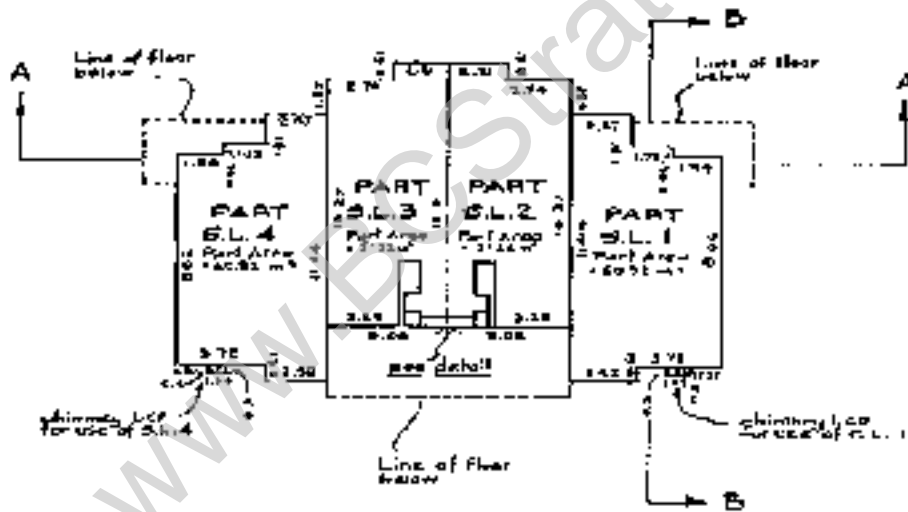


True North



DETAIL

SCALE 1:50



UPPER FLOOR

Dated this 31st day of August 1970

D. J. Mitchell

S.O.L.S.

FILED 450453734 G33505 2021-08-17 15:31:10 BZAUS1

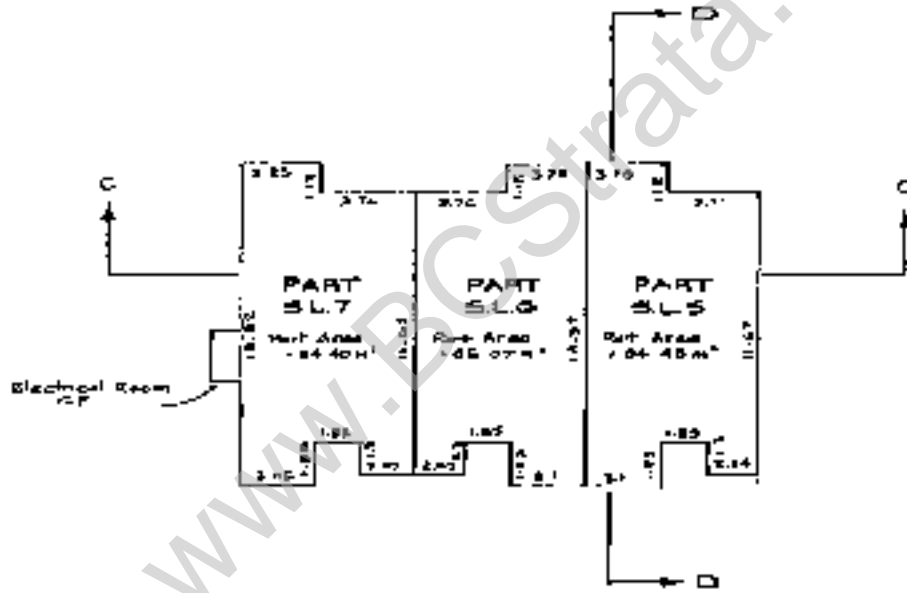
BUILDING 6

SCALE 1:1000

STRATA PLAN Vr. 2734
PHASE I



True North



LOWER FLOOR

Dated this 31ST day of AUGUST, 1990


D.J. Mitchell M.C.S.E.

11120 20/08/90 59105 2008-05-17-17:31:01.012381

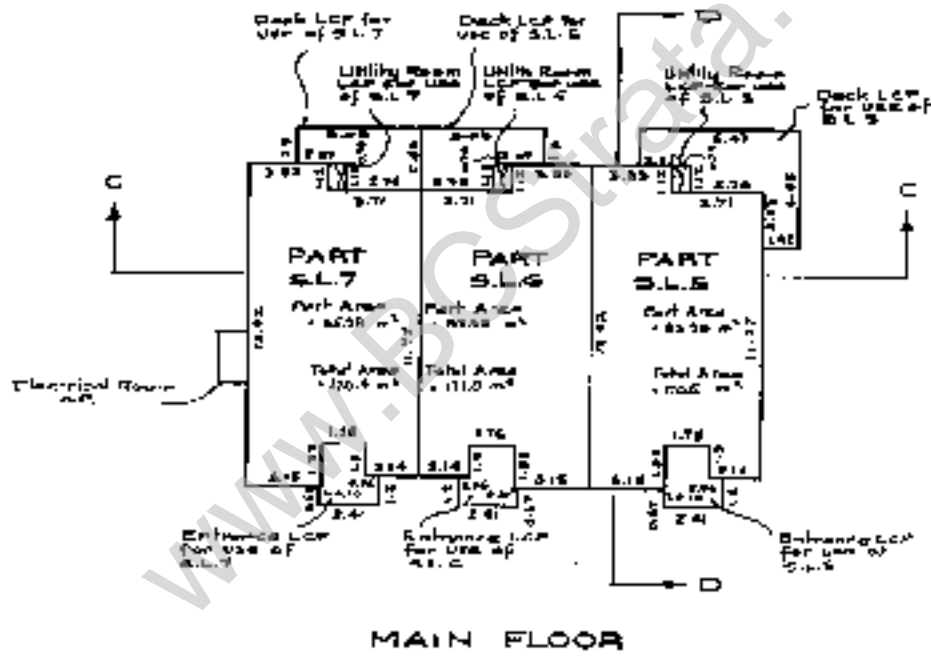
BUILDING G

SCALE 1:1:200

STRATA PLAN No. 2734
PHASE I



True North



Dated this 31st day of August 1990

D. J. Mitchell S.C.E.

FILED 20/08/2014 09:30:05 2014 09-12-13 10:11:07 (1993)

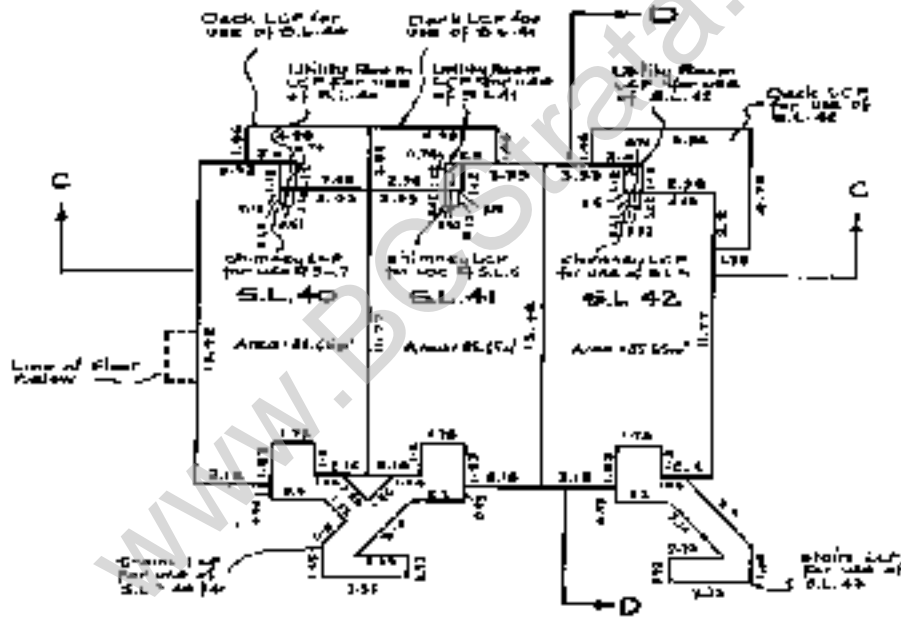
BUILDING G

SCALE 1:100

STRATA PLAN No. 2734
PHASE I



True North



UPPER FLOOR

Dated this 31ST day of August 1990

D. J. Mitchell D.C.L.D.

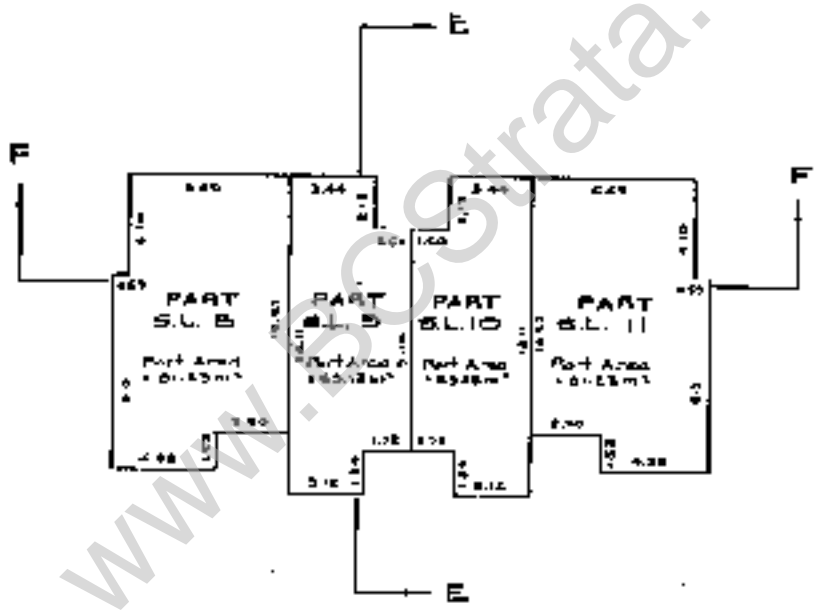
BUILDING 7

SCALE 1:1200



SITRATA PLAN No. 2734
PHASE I

True North



LOWER FLOOR

Dated this 31st day of AUGUST 1999
D. J. Mitchell
 D.C.L.S.

FILED
 AUGUST 14
 2001 09:12 AM
 2001-09-12 AM 11:29:43 AM

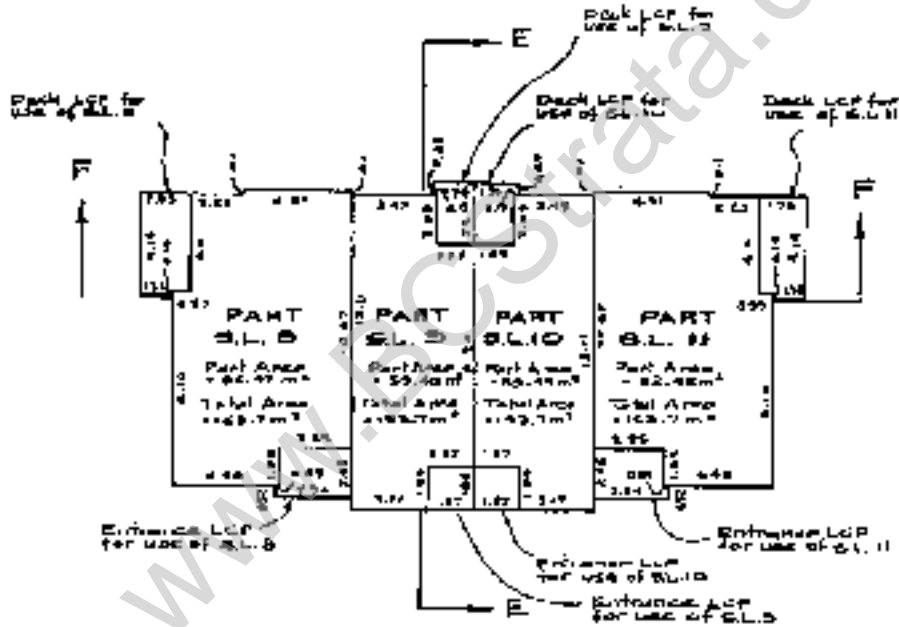
BUILDING 7

SCALE 1 = 11 200

STRATA PLAN No. 2734
PHASE I



True North



MAIN FLOOR

Dated this 31st day of AUGUST, 1990

D.J. Mitchell - S.C.S.

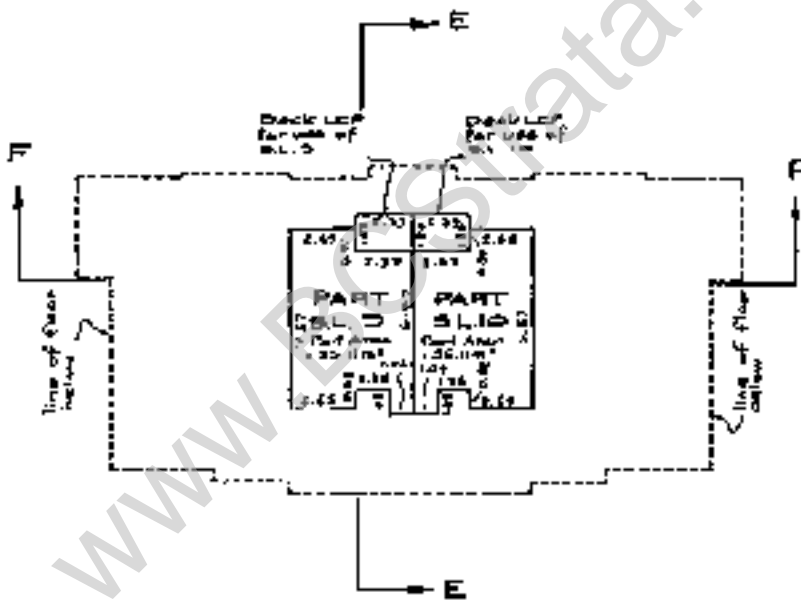
BUILDING 7

SCALE 1-11 200

STRATA PLAN Vr. 2734
PHASE I



True North



UPPER FLOOR

Dated this 31st day of AUGUST 1950

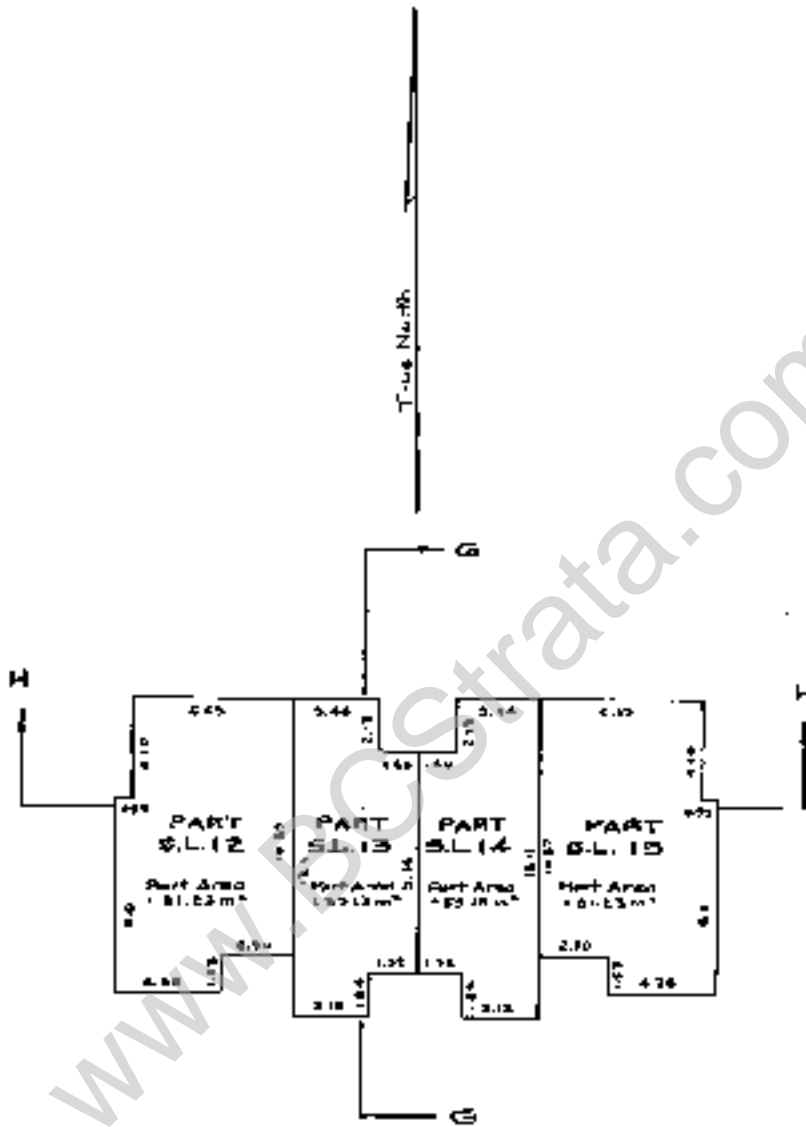

R. J. Mitchell B.C.S.

FILED 7/10/50 2734 639173 2001-09-17 12:11:30.874841

BUILDING B

SCALE: 1:200

STRATA PLAN Vr 2734
PHASE I



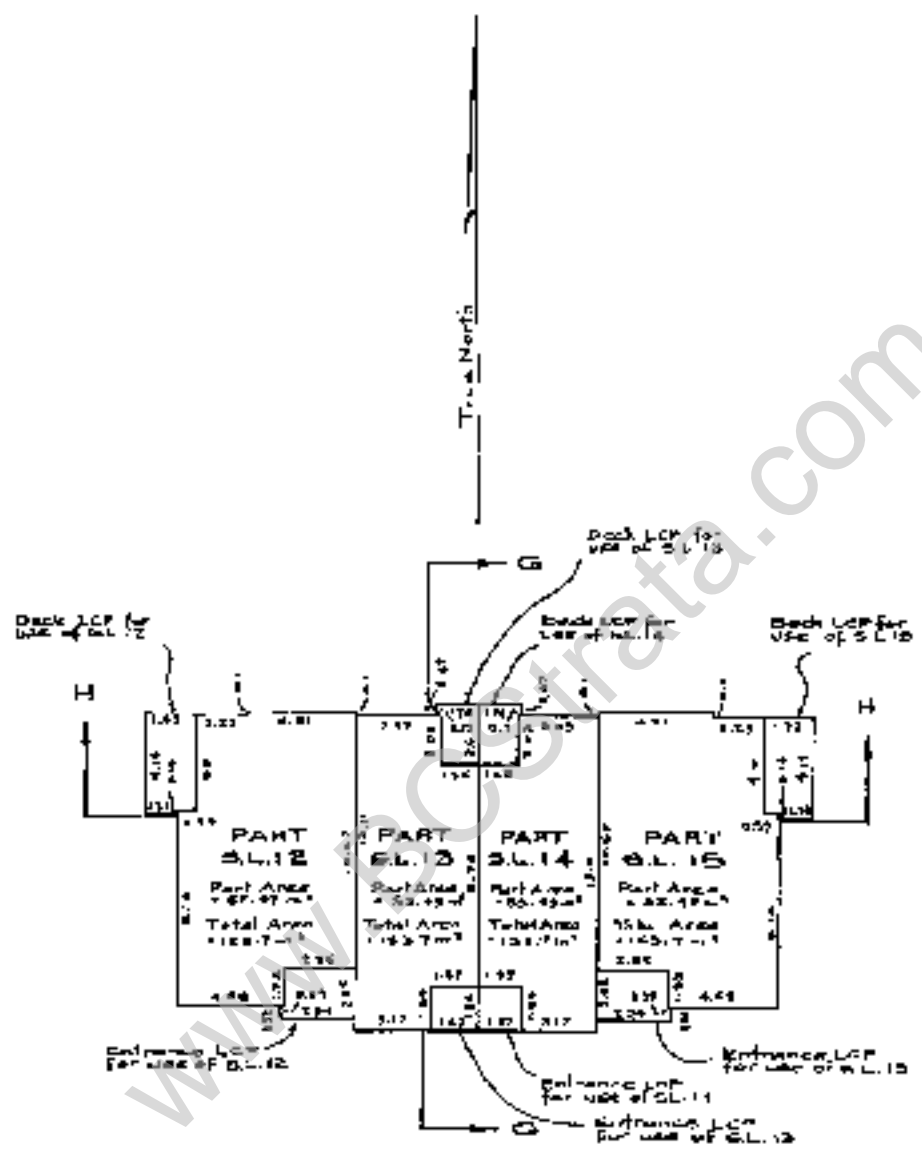
LOWER FLOOR

Dated this 31st day of August 2000
D.J. Mitchell D.C.L.S.

BUILDING B

SCALE 1:1200

STRATA PLAN No. 2734
PHASE I



MAIN FLOOR

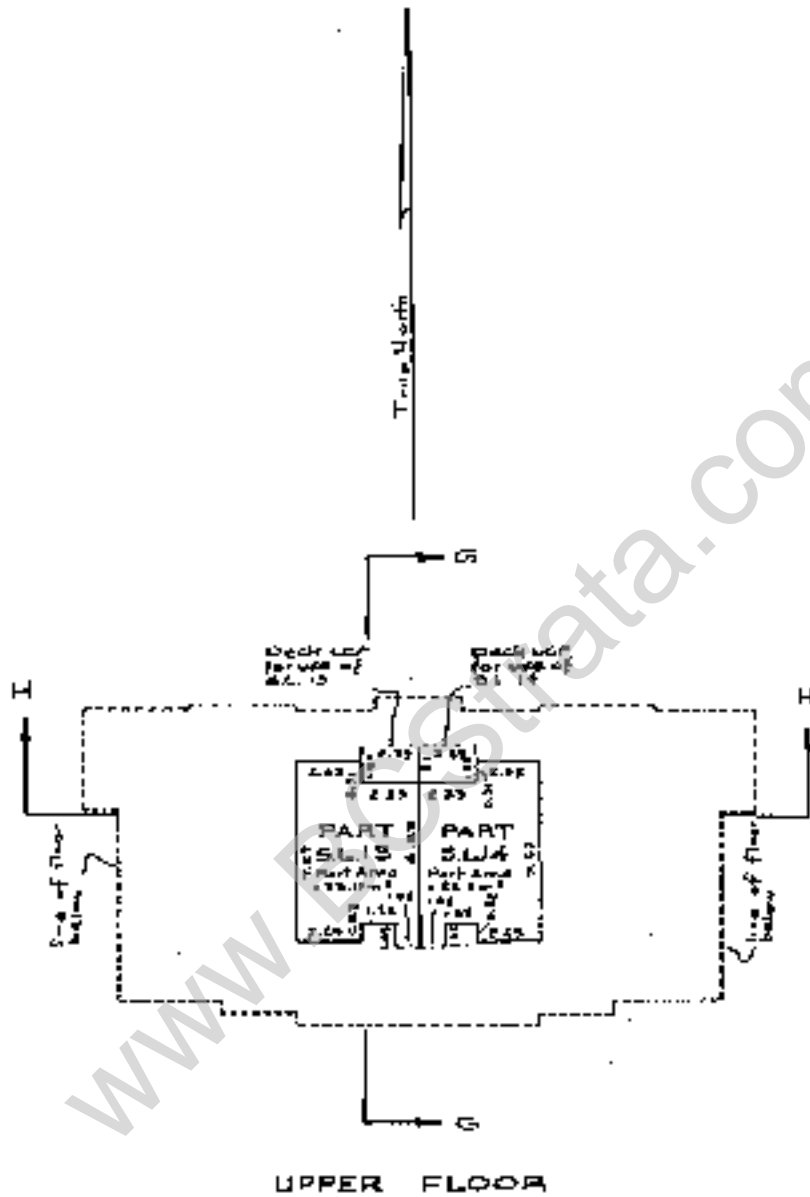
Dated this 31st day of AUGUST 1990
D. J. Mitchell
 P.C.L.S.

P.L. 10
 W.A.V.S. 2001-03-23-10:32:43

BUILDING B

SCALE :- 1:200

STRATA PLAN Vr 2734
PHASE I



Dated this 31st day of AUGUST 1950

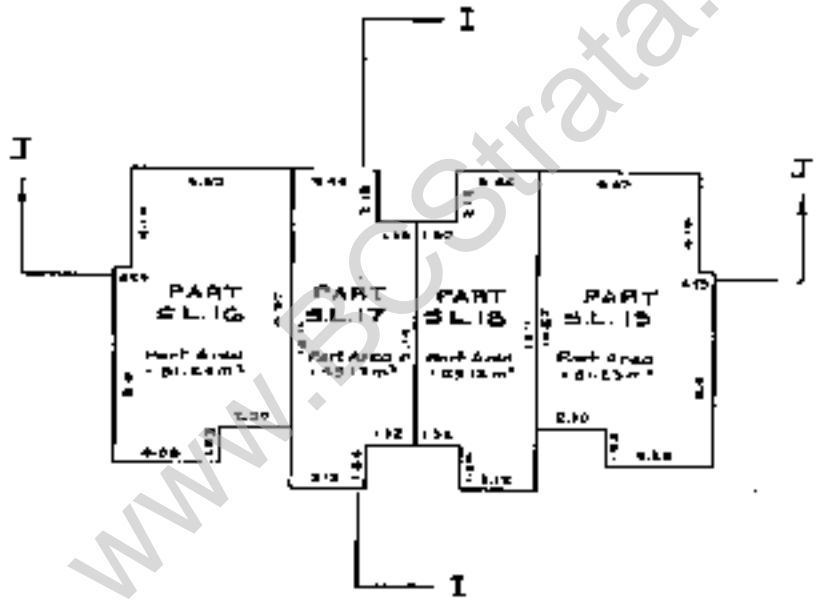
D. J. Mitchell

B.C.S.

BUILDING 5

SCALE :- 1:200

STRATA PLAN No. 2734
PHASE I



LOWER FLOOR

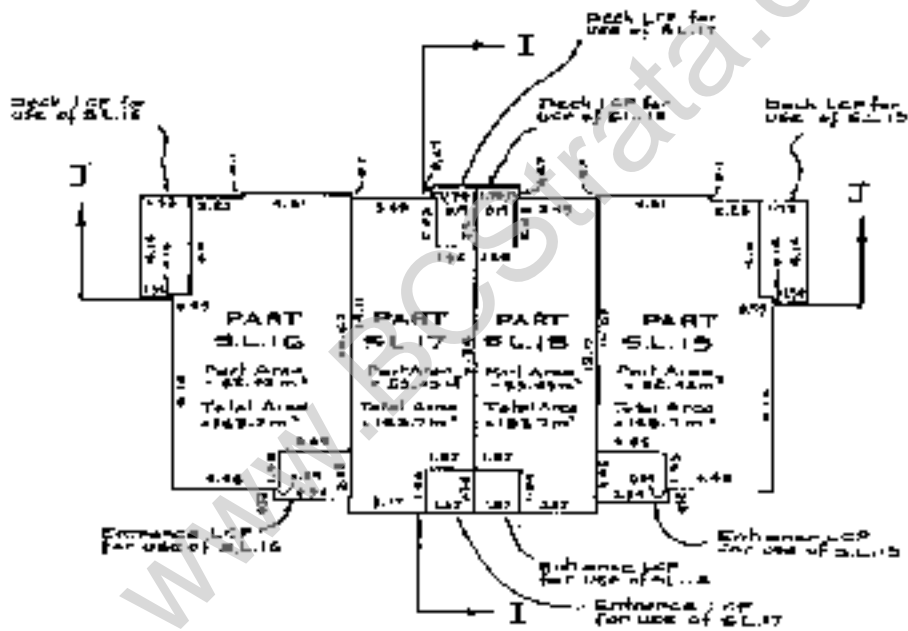
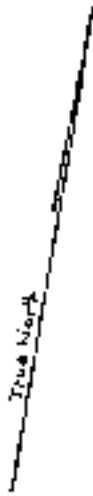
Dated this 27th day of August, 1990
D. J. Mitchell
 P.E.L.C.

E.L.F.T. UNREGISTERED 093905 2001-03-15-18:31:10:37352

BUILDING D

SCALE 1:1000

STRATA PLAN V_r 2734
PHASE I



MAIN FLOOR

Dated this 31st day of August 1980

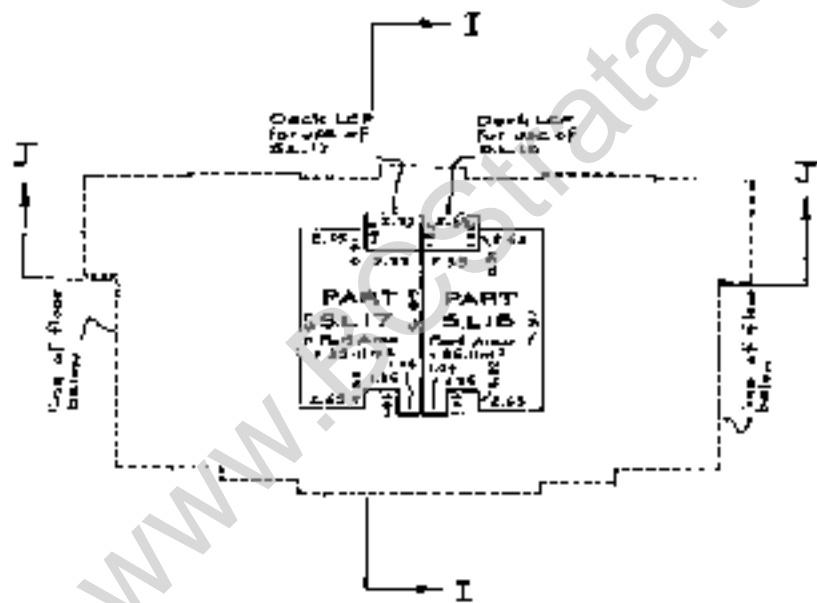
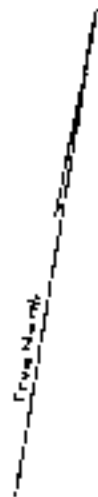

D. J. Mitchell

D.C.L.S.

BUILDING 9

SCALE 1:1,000

STRATA PLAN Vr 2734
PHASE I



UPPER FLOOR

WWW.Strata.com

Dated this 31st day of AUGUST 1990

D. J. Mitchell a.c.s.

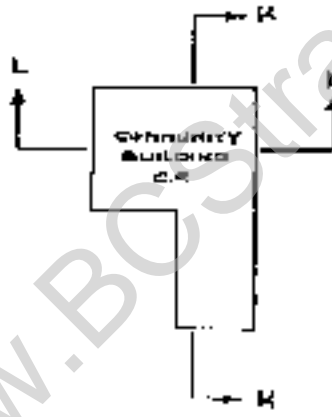
FILED 21/08/2014 09:11:11.01.10.871951

BUILDING 10

SCALE 1 = 1:200



STRATA PLAN Vr 2734
PHASE I



MAIN FLOOR

www.BCstrata.com

Dated this 31ST day of AUGUST 1990

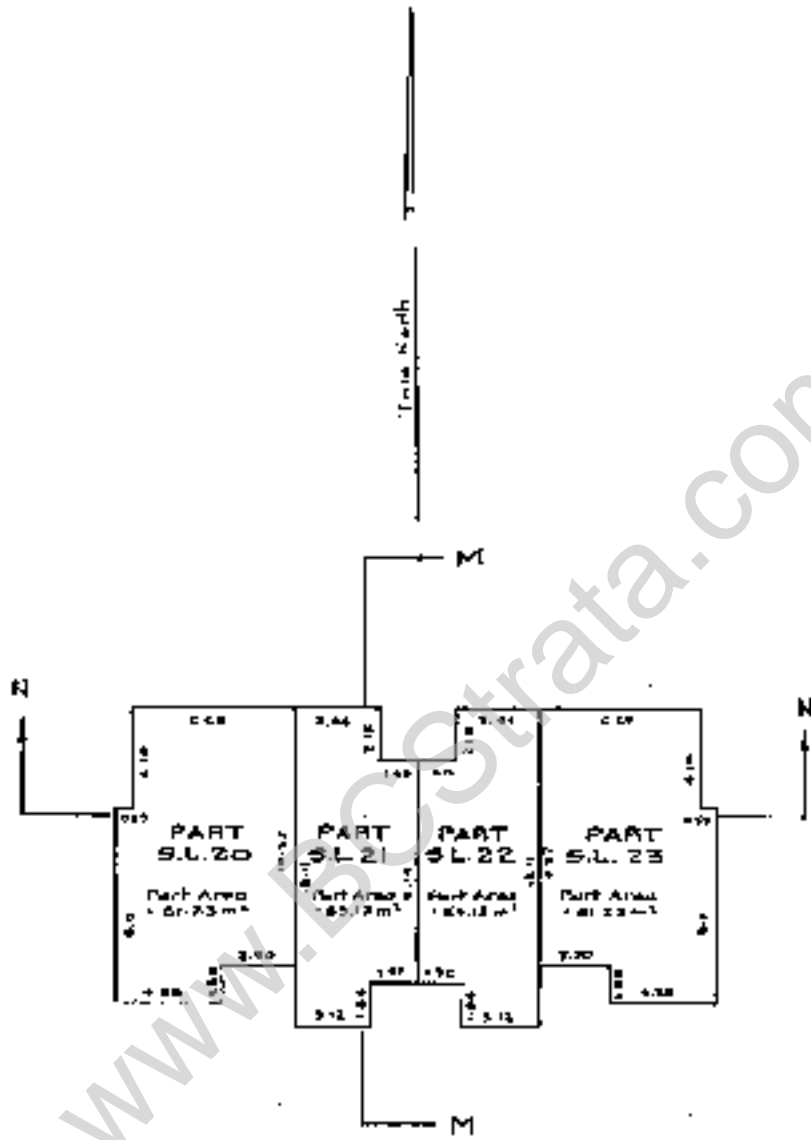
D. J. Mitchell S.C.S.

FILED V/45734 63935 201-29-22-97 01.10 120051

BUILDING II

SCALE - 1:200

STRATA PLAN Vr 2734
PHASE I



LOWER FLOOR

Dated this 31st day of AUGUST 1990

D. J. Mitchell S.C.S.

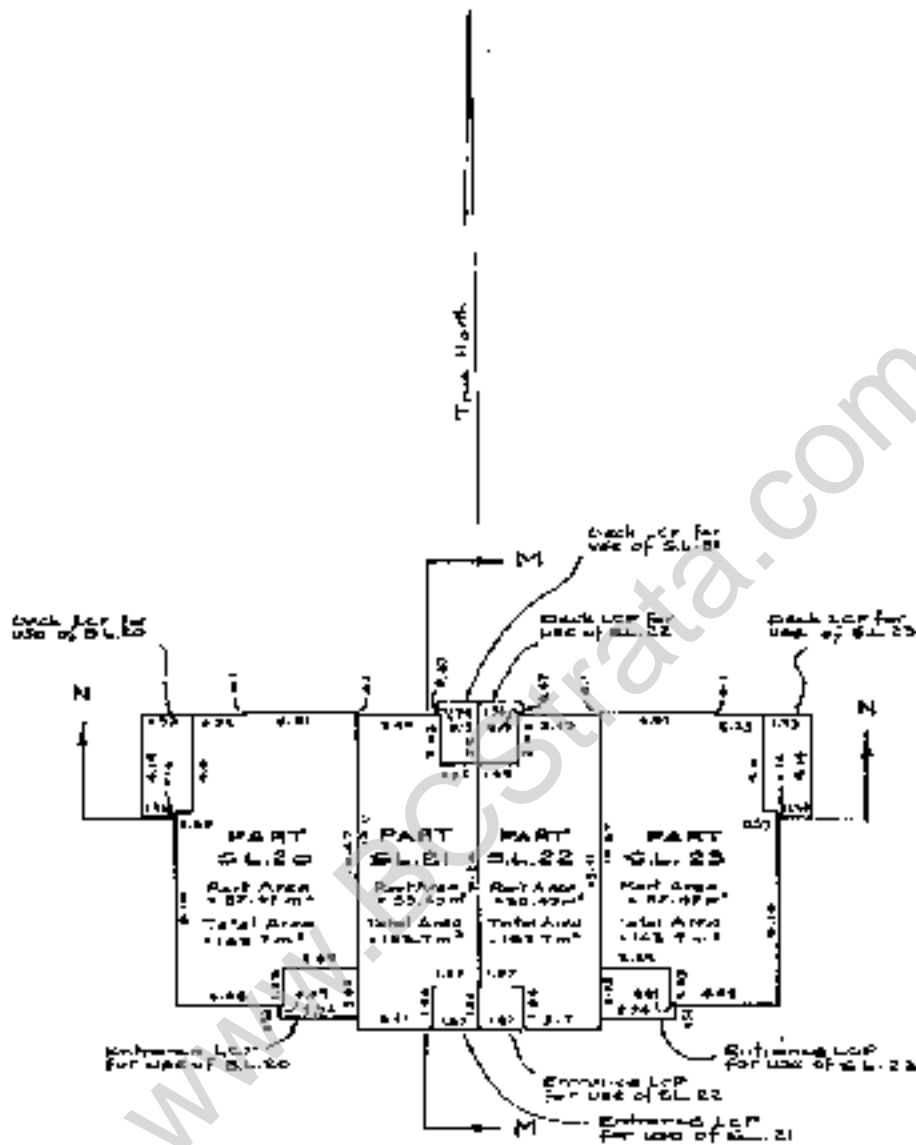
PLAN
DWG/ST/34
G3832 2001-04-13-12: 21.10.92/33

BUILDING II

SCALE 1:1000

STRATA PLAN No. 2734
PHASE I

FILED
VAM/SD/14
E37603 2001-09-27 12:31:10.824331



MAIN FLOOR

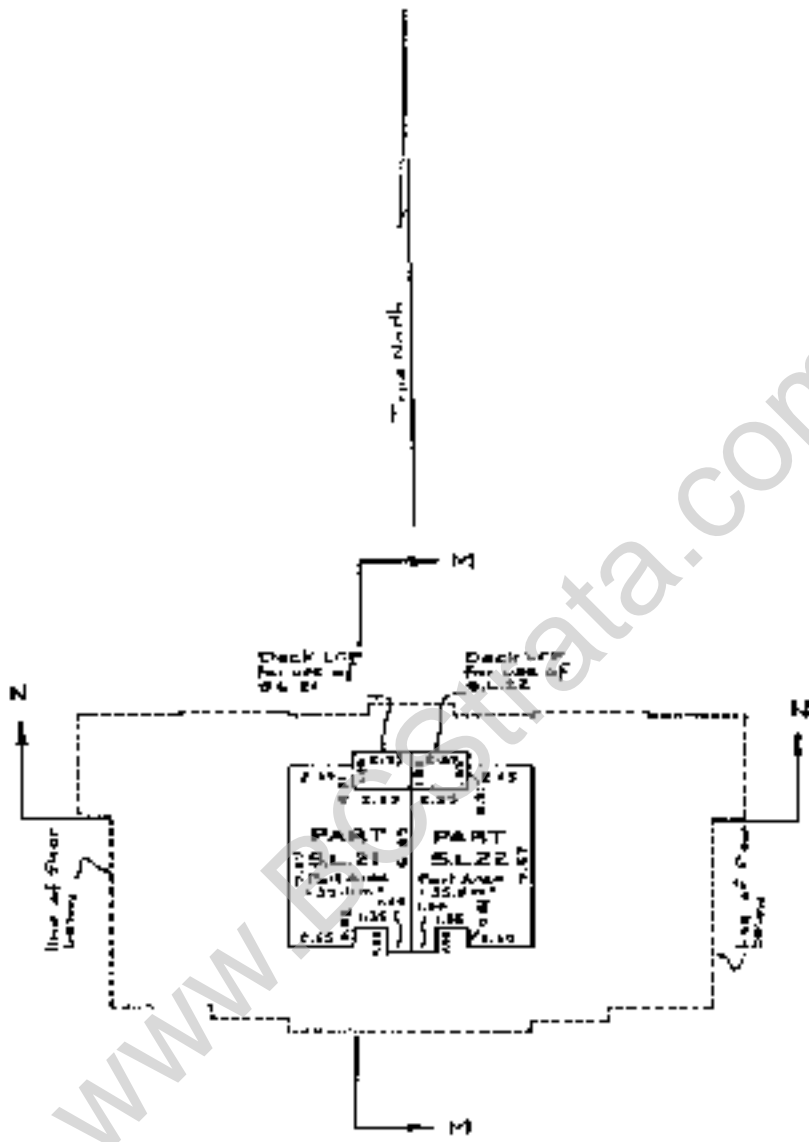
Dated this 31st day of AUGUST 1990

D. J. Mitchell P.C.E.

BUILDING II

SCALE: - 1:200

STRATA PLAN Vr. 2734
PHASE I



UPPER FLOOR

Dated this 31st day of AUGUST 1980
D. J. Mitchell
 D.C.L.G.

PL 100
 000000014
 409009
 2001-99-12-11 31.13.80435

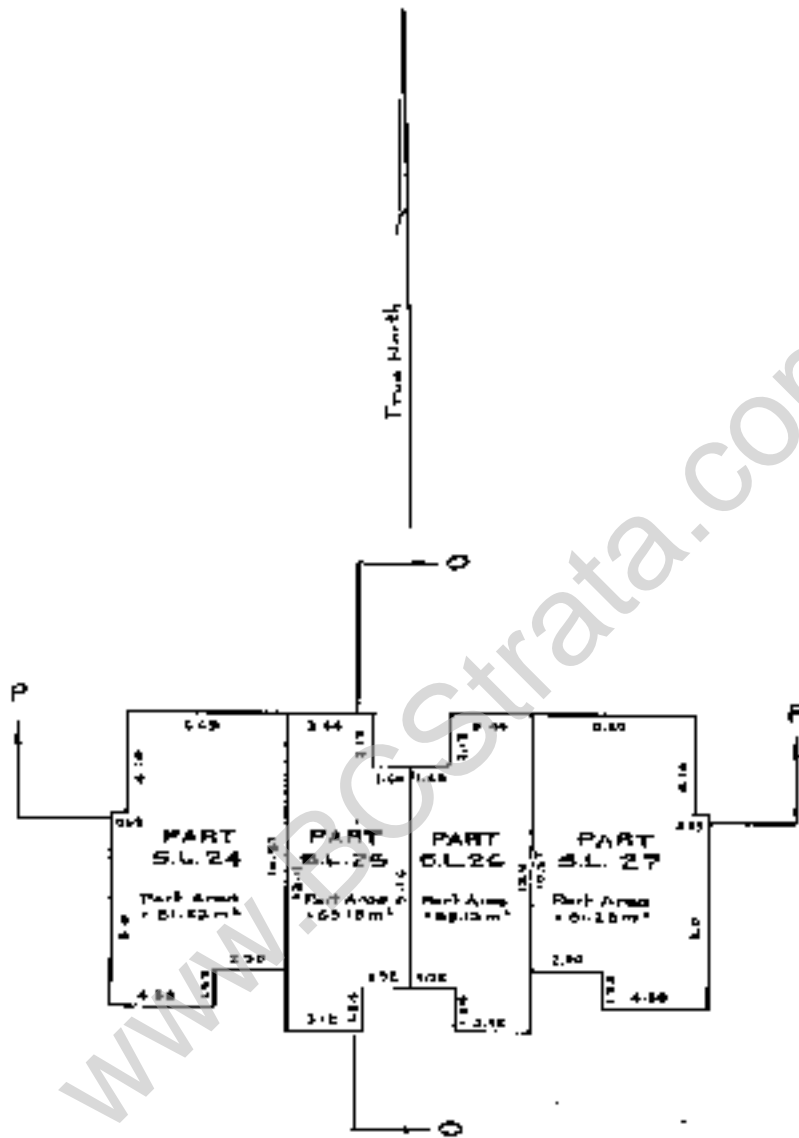
BUILDING 12

Sheet 34 of 47 Sheets

SCALE : - 1:200



STRATA PLAN Vr. 2734
PHASE I



LOWER FLOOR

Dated this 31st day of August 2000

D. J. Mitchell

S.L.S.

FILED

08/25/2000

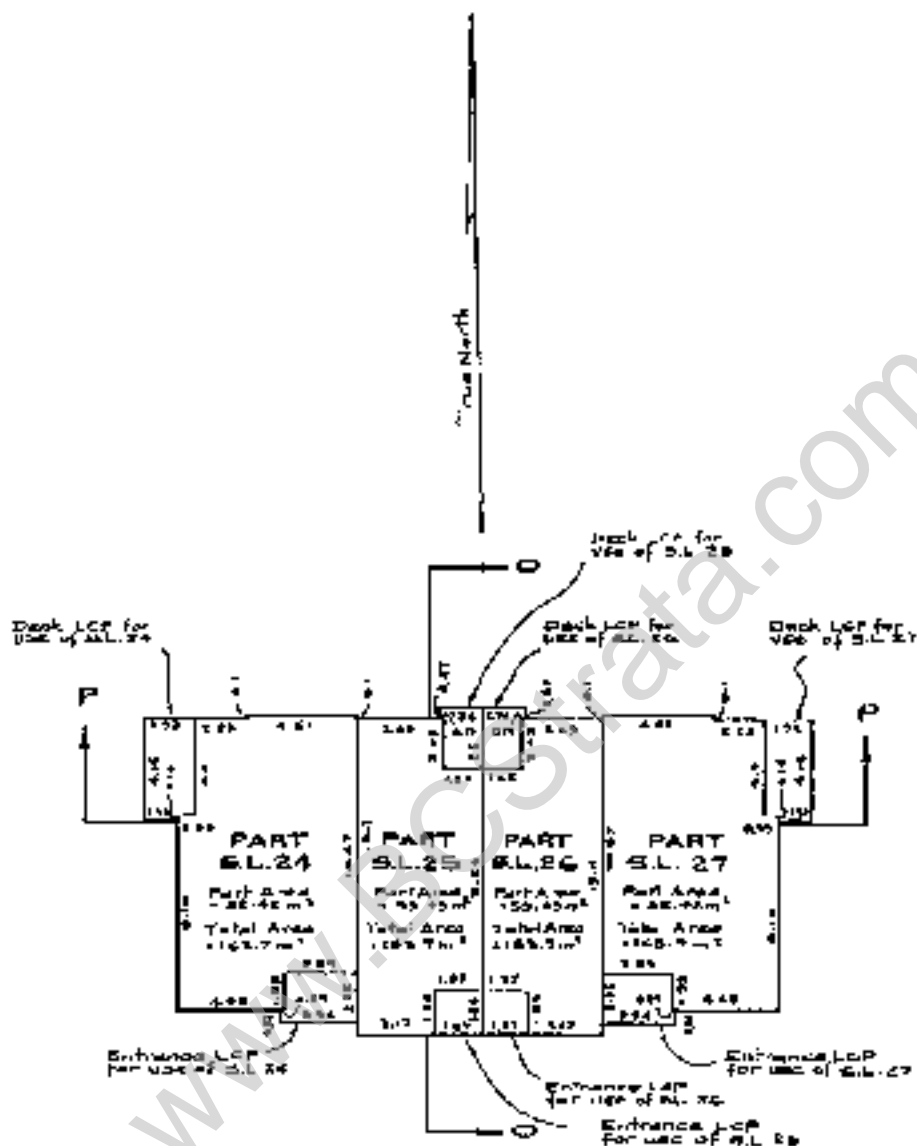
REGISTRATION NO. 26-01-25-63 TDIC 506150

BUILDING 12

SCALE 1:1000

STRATA PLAN No. 2734
PHASE I

FILED 70042734 001302 2001-09-12 12:11:07 AM



MAIN FLOOR

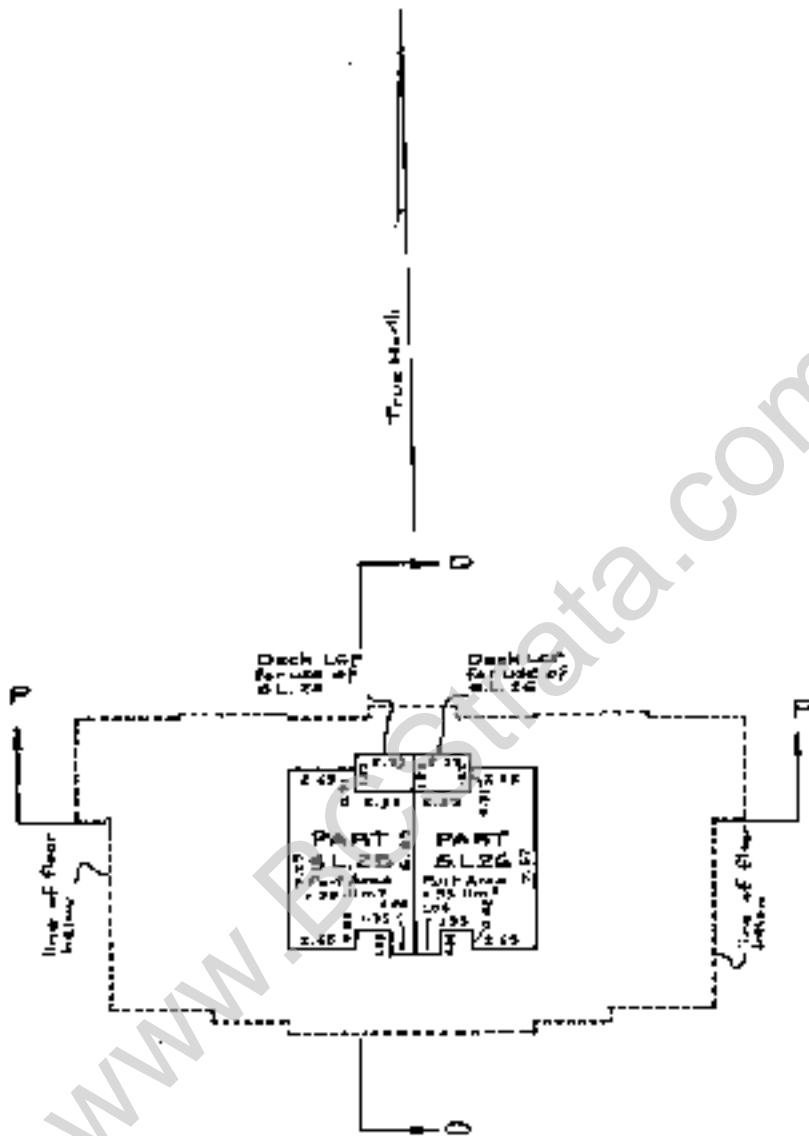
Dated this 31ST day of August 1990

D. J. Mitchell D.C.L.S.

BUILDING 12

SCALE 1:100

STRATA PLAN Vr 2734
PHASE I



UPPER FLOOR

Dated this 31ST day of August 1990

S.J. Mitchell

S.C.L.S.

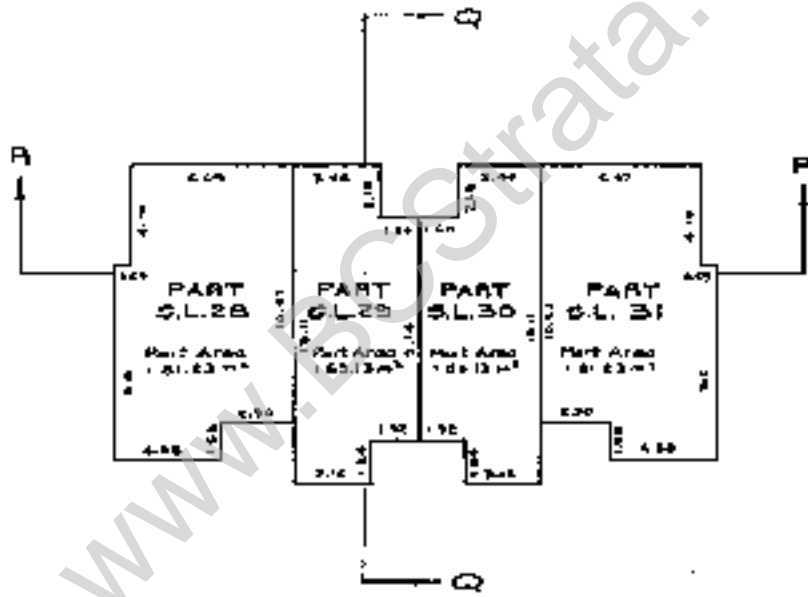
BUILDING 13

SCALE 1:1200



STRATA PLAN No. 2734
PHASE I

True North



LOWER FLOOR

Dated this 3rd day of August 1990

D. J. Mitchell

D.C.L.S.

FILED

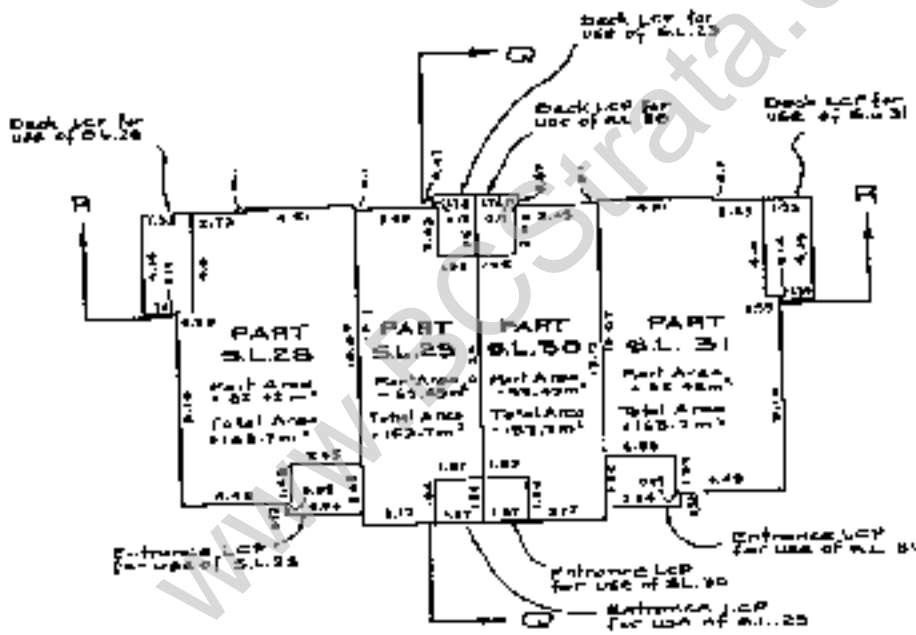
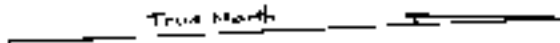
UN/MS/2734

098925 2011-09-12-12:31:10.879391

BUILDING 13

SCALE 1:1200

STRATA PLAN No. 2734
PHASE I



MAIN FLOOR

Dated this 31st day of AUGUST 1990

D. J. Mitchell P.E.L.C.

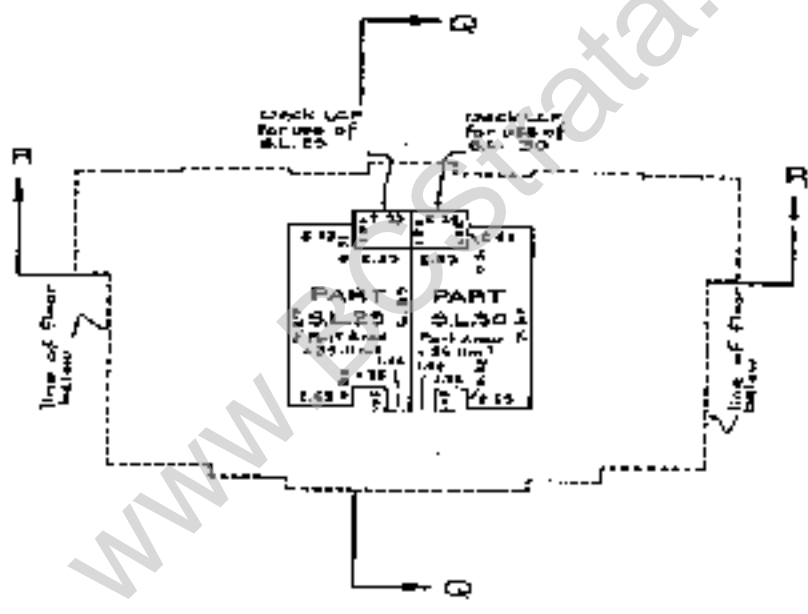
BUILDING 13

SCALE --- 1:200

STRATA PLAN Vr 2724
PHASE I



True North



UPPER FLOOR

Dated this 31st day of AUGUST 1990

D. J. Mitchell

D. C. C. A.

FILED
MMS/2/94
639805 5003 09-12-12 11. 00 074331

BUILDING 14

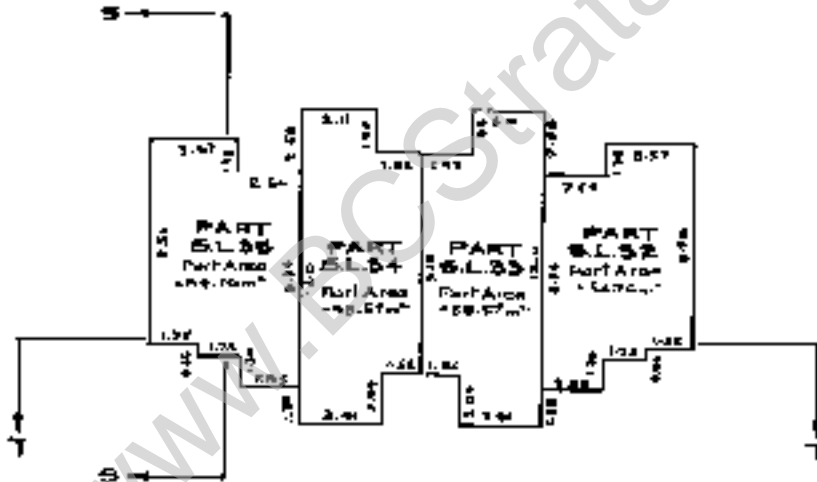
Sheet 40 of 47 Strata

SCALE: 1:200

STRATA PLAN Vr 2734
PHASE I



True North



LOWER FLOOR

Dated this 31st day of August 1990

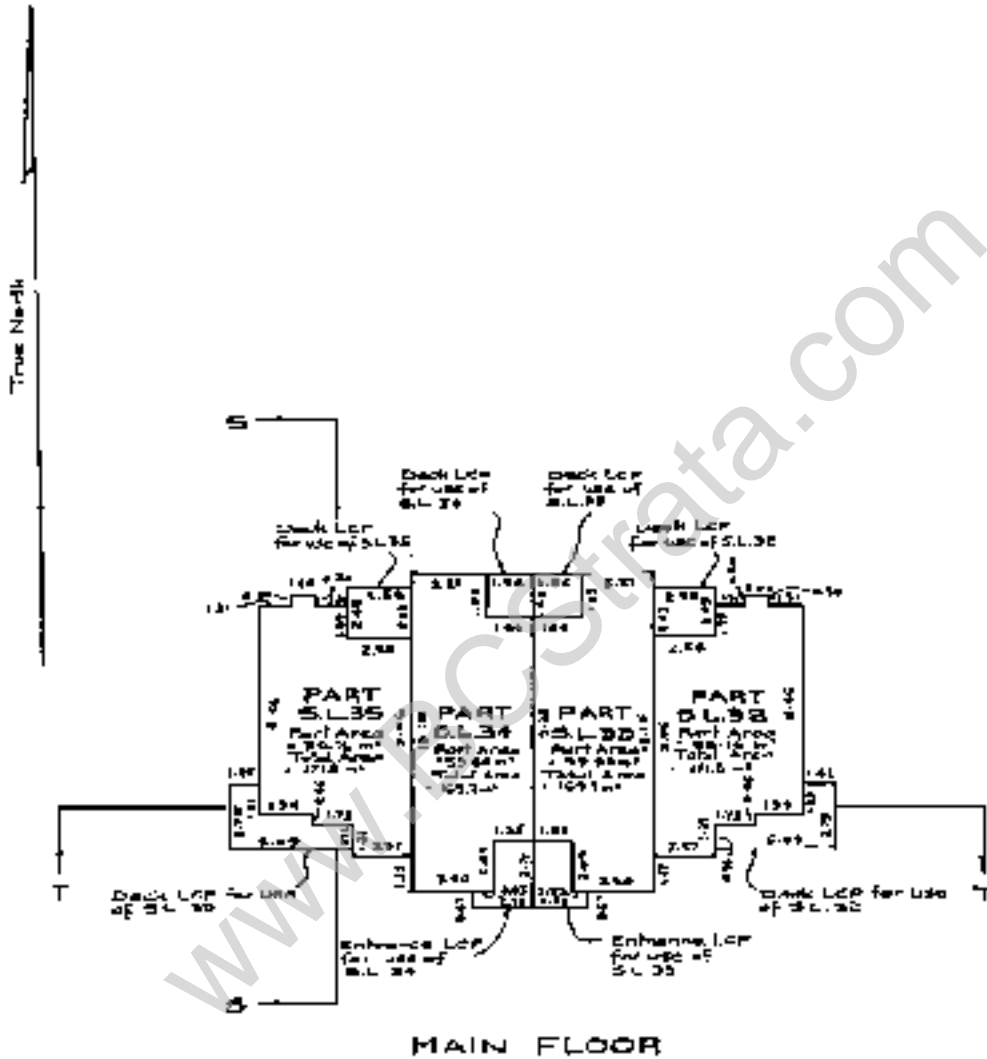
D. J. Mitchell A.C.L.S.

FILED
2005/02/14
03:05 PM
2005-09-18 12:11:10 PM

BUILDING 14

SCALE - 1:200

STRATA PLAN Vr 2734
PHASE I




FILED 06/05/2006 09:00:00 10/10/2006

Dated this 21ST day of August 2006
D.J. Mitchell
 D.C.L.S.

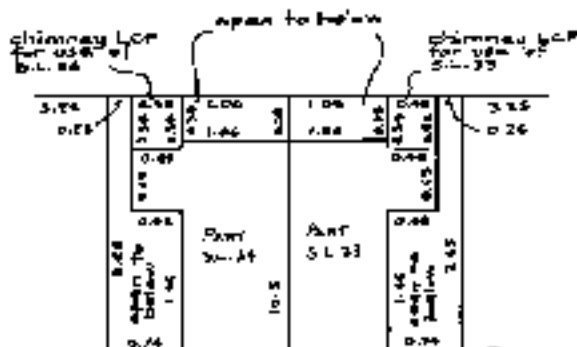
BUILDING 14

SCALE 1:11 2/30



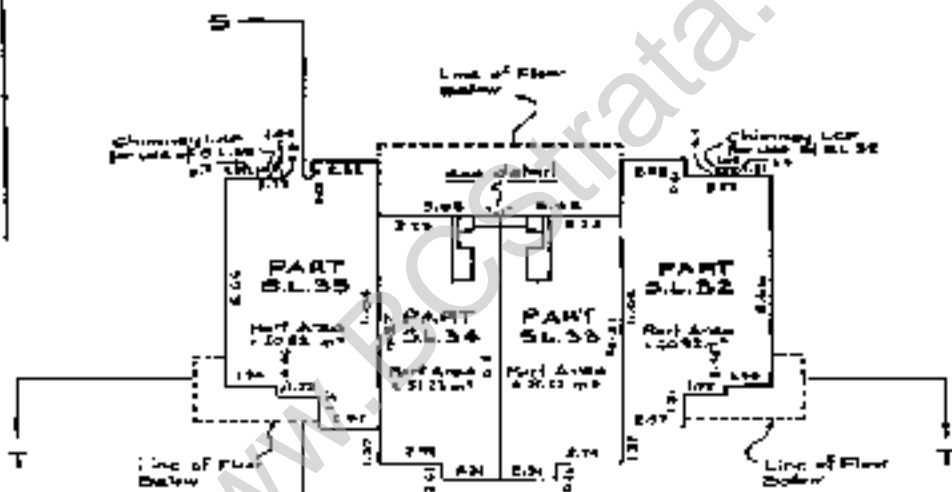
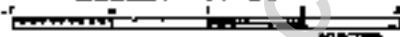
STRATA PLAN No. 2734
PHASE I

True North



DETAIL

SCALE 1: 50



UPPER FLOOR

Dated this 31ST day of AUGUST 1970

D. J. Mitchell

A.C.L.A.

FILED 20/08/2014 09:09:12-12.31.18.074557

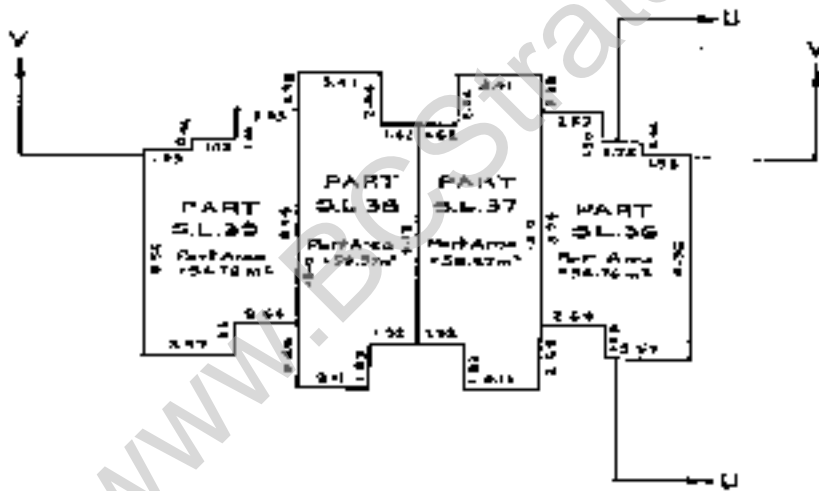
BUILDING 18

SCALE: 1 : 200

STRATA PLAN Vr 2734
PHASE I



True North



LOWER FLOOR

Dated this 5th day of August, 1990

D. J. Mitchell S.C.S.

FILED JAN 09 2003 09:12:12 T.L. 30. 87338

www.Strata.com

BUILDING 18

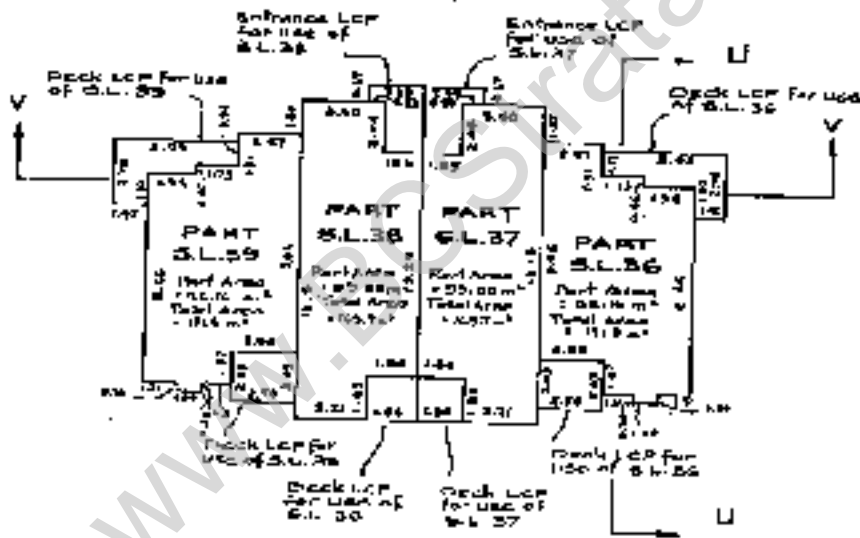
Sheet 44 of 47 Sheets

SCALE = 1:200

STRATA PLAN Vr. 2234
PHASE I



True North



MAIN FLOOR

Dated this 31st day of August 1990

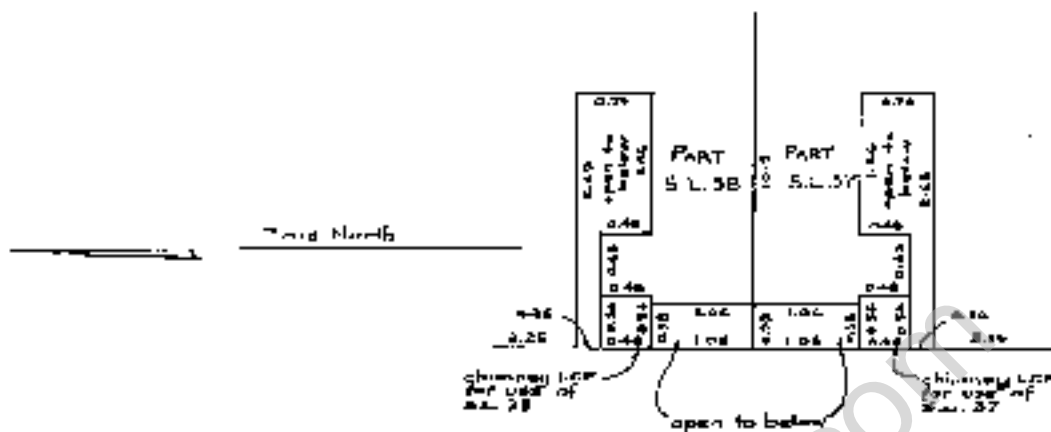
R. J. Mitchell

B.C.L.A.

BUILDING 18

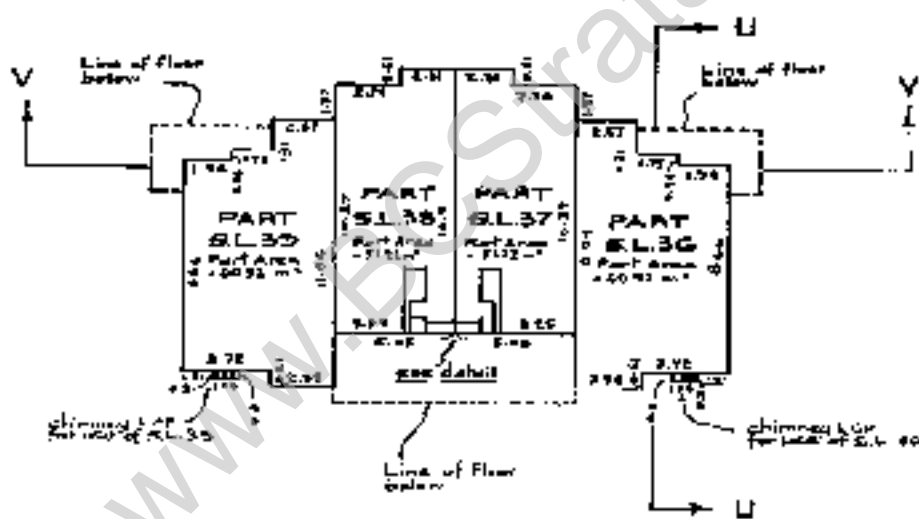
SCALE: 1" = 200'

STRATA PLAN No. 2734
PHASE I



DETAIL

SCALE: 1" = 50'



UPPER FLOOR

Dated this 31st day of August 1900

D. J. Mitchell S.O.A.

RECORD OF BYLAWS AND ORDERS ETC.

Strata Plan No. 2734

F1-60 00005234 09305 2001-03-15-17:31:10:87851

FILING		DOCUMENT	
DATE	NUMBER	DATE	NATURE AND PARTICULARS
20/09/1990	GD101393		Form 8 - NOTIFICATION OF CHANGE OF BY-LAWS
4-12-91	BE336228		NOTIFICATION OF CHANGE OF BY-LAWS / E.A.
DH261541	Oct. 5-1994		Change of By-Laws
<p>Bylaw Sheet Closed</p> <p>Search ALLDOC or BC OnLine for Current Information BC REG 7695</p>			

Dated this ^{31st} day of AUGUST, 1990.
D. J. Mitchell ACLE

Common Property Sheet Closed 3/12/85

Sheet 47 of 47 Sheets

Search AL7082 or BC Online for
CERTIFICATES AFFECTING THE

COMMON PROPERTY

[Signature]

Strata Plan No. 2734

LINDA J. GIBBA

Vancouver Office of the Registrar of Land Titles
REGISTRATION

DOCUMENT

DATE	NUMBER	DATE	NATURE AND PARTICULARS
15/02/1960	306094M		RIGHT OF WAY - THE CORPORATION OF THE DISTRICT OF NORTH VANCOUVER PART IN REFERENCE PLAN 5980
01/03/1960	306950M		RIGHT OF WAY - THE CORPORATION OF THE DISTRICT OF NORTH VANCOUVER PART IN REFERENCE PLAN 5980
27/05/1960	311483M		RIGHT OF WAY - THE CORPORATION OF THE DISTRICT OF NORTH VANCOUVER PART IN REFERENCE PLAN 5980
27/01/1961	322696M		RIGHT OF WAY - THE CORPORATION OF THE DISTRICT OF NORTH VANCOUVER PART IN REFERENCE PLAN 5980
08/12/1989	GC158704		COVENANT - THE CORPORATION OF THE DISTRICT OF NORTH VANCOUVER S.215 L.T.A. INTER ALIA
08/12/1989	GC158705		EQUITABLE CHARGE - THE CORPORATION OF THE DISTRICT OF NORTH VANCOUVER INTER ALIA
08/12/1989	GC158708		STATUTORY RIGHT OF WAY - THE CORPORATION OF THE DISTRICT OF NORTH VANCOUVER PART IN REFERENCE PLAN 19847
25/04/1991	BE 27191		STATUTORY RIGHT OF WAY - BC GAS INC PART SHOWN ON REFERENCE PLAN 19847

Dated this 21st day of AUGUST, 1990

D. J. Mitchell R.C.L.S.

FILED VANCOUVER BC REGISTRY 2011-08-27 11:10:47 AM

STRATA PLAN OF LOT D,
EXCEPT PART IN PHASE 1 STRATA PLAN VR. 2734
OF STRATA PLAN VR 2734, PHASE 2
BLOCK A.

DISTRICT LOTS 264 & 825
GROUP ONE, NEW WESTMINSTER DISTRICT

Deposited and Registered in the Land
Title Office at New Westminster, B.C.
this 25 day of JUNE 1992.

PLAN 22572

DISTRICT OF NORTH VANCOUVER

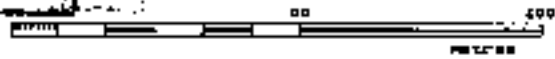
6006 820 035

The Address for Service of
on the Strata Corporation is
The District Strata Plan
c/o Design and Design Design
2255 Bellis Avenue
West Vancouver, B.C. V7V6C1

FOR CERTIFICATE
MAIL ADDRESS
234967 - BF235003

KEY PLAN

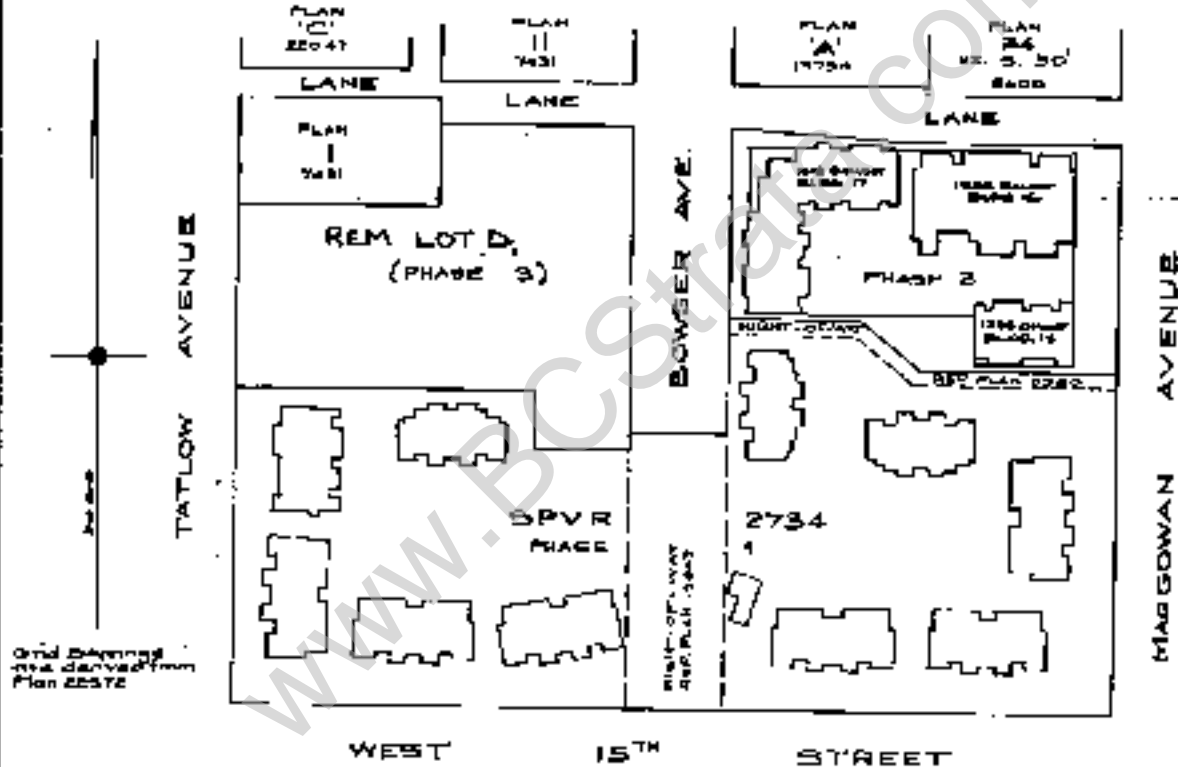
SCALE: 1:5000



The Civic Addresses are:

1818 Bower - 2201 BL 721, 2202 BL 722, 2203 BL 723, 2204 BL 724, 2205 BL 725, 2206 BL 726, 2207 BL 727, 2208 BL 728, 2209 BL 729, 2210 BL 730, 2211 BL 731, 2212 BL 732, 2213 BL 733, 2214 BL 734, 2215 BL 735, 2216 BL 736, 2217 BL 737, 2218 BL 738, 2219 BL 739, 2220 BL 740, 2221 BL 741, 2222 BL 742, 2223 BL 743, 2224 BL 744, 2225 BL 745, 2226 BL 746, 2227 BL 747, 2228 BL 748, 2229 BL 749, 2230 BL 750, 2231 BL 751, 2232 BL 752, 2233 BL 753, 2234 BL 754, 2235 BL 755, 2236 BL 756, 2237 BL 757, 2238 BL 758, 2239 BL 759, 2240 BL 760, 2241 BL 761, 2242 BL 762, 2243 BL 763, 2244 BL 764, 2245 BL 765, 2246 BL 766, 2247 BL 767, 2248 BL 768, 2249 BL 769, 2250 BL 770, 2251 BL 771, 2252 BL 772, 2253 BL 773, 2254 BL 774, 2255 BL 775, 2256 BL 776, 2257 BL 777, 2258 BL 778, 2259 BL 779, 2260 BL 780, 2261 BL 781, 2262 BL 782, 2263 BL 783, 2264 BL 784, 2265 BL 785, 2266 BL 786, 2267 BL 787, 2268 BL 788, 2269 BL 789, 2270 BL 790, 2271 BL 791, 2272 BL 792, 2273 BL 793, 2274 BL 794, 2275 BL 795, 2276 BL 796, 2277 BL 797, 2278 BL 798, 2279 BL 799, 2280 BL 800, 2281 BL 801, 2282 BL 802, 2283 BL 803, 2284 BL 804, 2285 BL 805, 2286 BL 806, 2287 BL 807, 2288 BL 808, 2289 BL 809, 2290 BL 810, 2291 BL 811, 2292 BL 812, 2293 BL 813, 2294 BL 814, 2295 BL 815, 2296 BL 816, 2297 BL 817, 2298 BL 818, 2299 BL 819, 2300 BL 820, 2301 BL 821, 2302 BL 822, 2303 BL 823, 2304 BL 824, 2305 BL 825, 2306 BL 826, 2307 BL 827, 2308 BL 828, 2309 BL 829, 2310 BL 830, 2311 BL 831, 2312 BL 832, 2313 BL 833, 2314 BL 834, 2315 BL 835, 2316 BL 836, 2317 BL 837, 2318 BL 838, 2319 BL 839, 2320 BL 840, 2321 BL 841, 2322 BL 842, 2323 BL 843, 2324 BL 844, 2325 BL 845, 2326 BL 846, 2327 BL 847, 2328 BL 848, 2329 BL 849, 2330 BL 850, 2331 BL 851, 2332 BL 852, 2333 BL 853, 2334 BL 854, 2335 BL 855, 2336 BL 856, 2337 BL 857, 2338 BL 858, 2339 BL 859, 2340 BL 860, 2341 BL 861, 2342 BL 862, 2343 BL 863, 2344 BL 864, 2345 BL 865, 2346 BL 866, 2347 BL 867, 2348 BL 868, 2349 BL 869, 2350 BL 870, 2351 BL 871, 2352 BL 872, 2353 BL 873, 2354 BL 874, 2355 BL 875, 2356 BL 876, 2357 BL 877, 2358 BL 878, 2359 BL 879, 2360 BL 880, 2361 BL 881, 2362 BL 882, 2363 BL 883, 2364 BL 884, 2365 BL 885, 2366 BL 886, 2367 BL 887, 2368 BL 888, 2369 BL 889, 2370 BL 890, 2371 BL 891, 2372 BL 892, 2373 BL 893, 2374 BL 894, 2375 BL 895, 2376 BL 896, 2377 BL 897, 2378 BL 898, 2379 BL 899, 2380 BL 900, 2381 BL 901, 2382 BL 902, 2383 BL 903, 2384 BL 904, 2385 BL 905, 2386 BL 906, 2387 BL 907, 2388 BL 908, 2389 BL 909, 2390 BL 910, 2391 BL 911, 2392 BL 912, 2393 BL 913, 2394 BL 914, 2395 BL 915, 2396 BL 916, 2397 BL 917, 2398 BL 918, 2399 BL 919, 2400 BL 920, 2401 BL 921, 2402 BL 922, 2403 BL 923, 2404 BL 924, 2405 BL 925, 2406 BL 926, 2407 BL 927, 2408 BL 928, 2409 BL 929, 2410 BL 930, 2411 BL 931, 2412 BL 932, 2413 BL 933, 2414 BL 934, 2415 BL 935, 2416 BL 936, 2417 BL 937, 2418 BL 938, 2419 BL 939, 2420 BL 940, 2421 BL 941, 2422 BL 942, 2423 BL 943, 2424 BL 944, 2425 BL 945, 2426 BL 946, 2427 BL 947, 2428 BL 948, 2429 BL 949, 2430 BL 950, 2431 BL 951, 2432 BL 952, 2433 BL 953, 2434 BL 954, 2435 BL 955, 2436 BL 956, 2437 BL 957, 2438 BL 958, 2439 BL 959, 2440 BL 960, 2441 BL 961, 2442 BL 962, 2443 BL 963, 2444 BL 964, 2445 BL 965, 2446 BL 966, 2447 BL 967, 2448 BL 968, 2449 BL 969, 2450 BL 970, 2451 BL 971, 2452 BL 972, 2453 BL 973, 2454 BL 974, 2455 BL 975, 2456 BL 976, 2457 BL 977, 2458 BL 978, 2459 BL 979, 2460 BL 980, 2461 BL 981, 2462 BL 982, 2463 BL 983, 2464 BL 984, 2465 BL 985, 2466 BL 986, 2467 BL 987, 2468 BL 988, 2469 BL 989, 2470 BL 990, 2471 BL 991, 2472 BL 992, 2473 BL 993, 2474 BL 994, 2475 BL 995, 2476 BL 996, 2477 BL 997, 2478 BL 998, 2479 BL 999, 2480 BL 1000

The name of the Development is 'Illisheo'



Grid bearings
are derived from
Plan 22572

I, Darryl J. Mitchell, of the District
of West Vancouver, a British Columbia
Land Surveyor, hereby certify:

That the buildings erected on the
parcel described above are wholly
within the external boundaries of
that parcel.

D. J. Mitchell R.C.L.S.

Dated at West Vancouver, B.C.
this 4th day of June, 1992

GLOSS
BL denotes strata lot.
CP denotes common property.
LCP denotes limited common property.
P denotes parking stall.
--- denotes line of floor below.

CHAIRMAN & CHAIRMAN
British Columbia Land Surveyors
#1-559 Clyde Avenue
WEST VANCOUVER, B.C.
V2T 1G1 826-7331

THIS PLAN LIES WITHIN THE GREATER
VANCOUVER REGIONAL DISTRICT

FILED VANCOUVER 093303 2001-05-12 12:31:10 374531

DETAIL

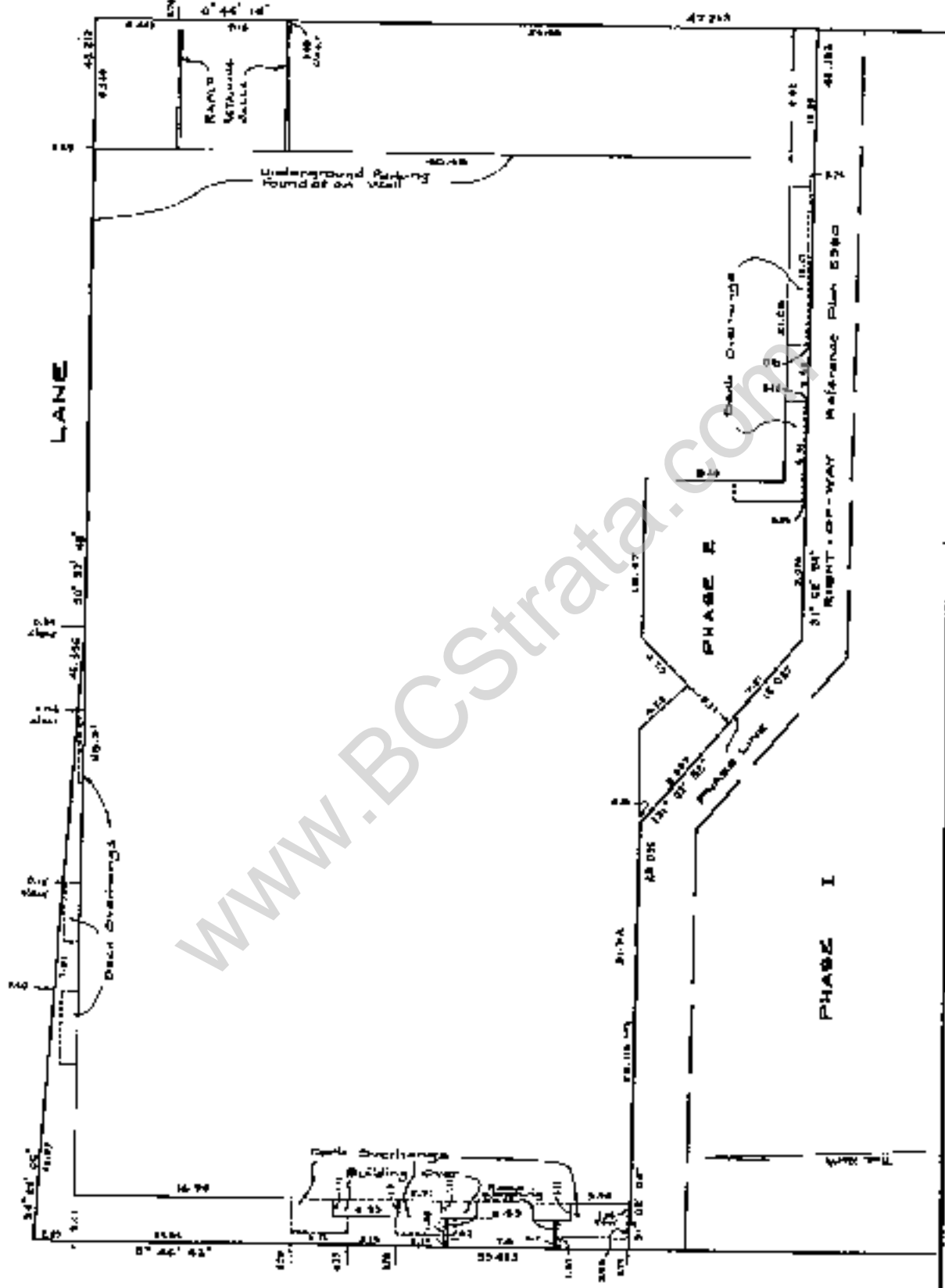
Sheet 2 of 6 Sheets

SCALE 1:200



STRATA PLAN VR. 2734 - PHASE 2

MACGOWAN AVENUE



BOWSER AVENUE

Dated this 6th day of April 1992

D. J. Mitchell D.O.L.S.

E072E

FILED 1992 APR 21 10:30 AM 1992 2001-05-18 12:31:16.82338

CONDOMINIUM ACT

STRATA PLAN VR 2734 -
PHASE 2

FILED VV449724 11/23/08 2008-09-12-17 11:10:03/0311

LOT NO	SHEET NO	FORM 1	FORM 2	FORM 3
		SCHEDULE OF UNIT ENTITLEMENT	SCHEDULE OF INTEREST UPON DESTRUCTION	SCHEDULE OF VOTING RIGHTS
		UNIT ENTITLEMENT	INTEREST UPON DESTRUCTION	NUMBER OF VOTES
43	9	1297	1.720	
44	9	1303	1.874	
45	9	1303	1.874	
46	10	1298	1.758	
47	10	1301	1.720	
48	10	1301	1.758	
49	11	1084	1.607	
50	11	1238	1.808	
51	11	1088	1.607	
52	11	1090	1.621	
53	11	1218	1.705	
54	11	1218	1.705	
55	11	1090	1.621	
56	12	1087	1.713	
57	12	1230	1.808	
58	12	1084	1.713	
59	12	1088	1.759	
60	12	1218	1.705	
61	12	1218	1.705	
62	12	1088	1.713	
63	13	1230	2.008	
64	13	1388	2.085	
65	13	1388	2.085	
66	14	1259	1.674	
67	14	1260	1.689	
68	14	1267	1.639	
69	14, 15	1580	1.848	
70	14	1272	1.689	
71	14	1283	1.629	
72	14	1273	1.674	
73	15, 16	1704	2.035	
74	15, 16	1608	1.980	
75	15, 16	1700	2.080	
76	15, 16	1784	2.080	
77	15, 16	1614	1.980	
78	15, 16	1600	2.035	
AGGREGATE PHASE 2		47793	64.189	
AGGREGATE PHASE 1		100000	113.841	
TOTAL AGGREGATE		147793	178.030	

Accepted as to FORMS 1 AND 2
this 32nd day of July 1992

Superintendent of
[Signature]
Registrar of
1100
1100
1100

Dated this 6th day of April, 1992
[Signature] B.C.L.S.

CONDOMINIUM ACT

STRATA PLAN VR. 2734 - PHASE 2

STATUTORY DECLARATION

I/we the undersigned, do solemnly declare that:
(1) I/we, the undersigned, am/are the owner/developer
(2) The Strata Plan is entirely for residential use
I/we make this solemn declaration conscientiously believing it to be true and knowing that it is of the same force and effect as if made under oath

Declared before me at Vancouver in the Province of British Columbia this 13th day of June 1992

Commissioner for taking affidavits in the Province of British Columbia

George Cragg, George Cragg

CERTIFICATE UNDER SECTION 8 (1)

I Darryl J Mitchell of West Vancouver, a British Columbia Land Surveyor, hereby certify that the buildings shown on this plan have not as of the 2nd day of April 1992 been previously occupied
Dated at West Vancouver, British Columbia this 2nd day of April, 1992

D. J. Mitchell B.C.L.S.

Approved as to Phase 2 of a 2 Phase Strata Plan under the Condominium Act this 13th day of June 1992

Approving Officer and Director of Engineering Services District of North Vancouver

SPACE FOR SIGNATURES

OWNER CRAGG AND CRAGG DESIGN GROUP LTD (INCORPORATION NO. 851 343)

Authorized Signatory George Cragg

Authorized Signatory Suzanne Denbin

Witness Suzanne Denbin

216-1275 W-134A, Van Address

Secretary Occupation

MORTGAGES PRETOR TRUST COMPANY OF CANADA AND SECURITY LIFE INSURANCE COMPANY LIMITED

Authorized Signatory George Henry

Authorized Signatory Neil Greer

Authorized Signatory Joyce Wilson

Authorized Signatory Mortgage Agent Occupation

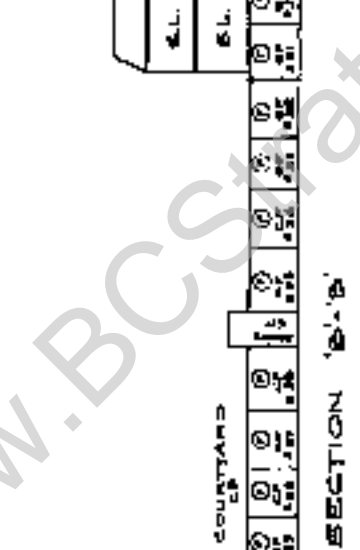
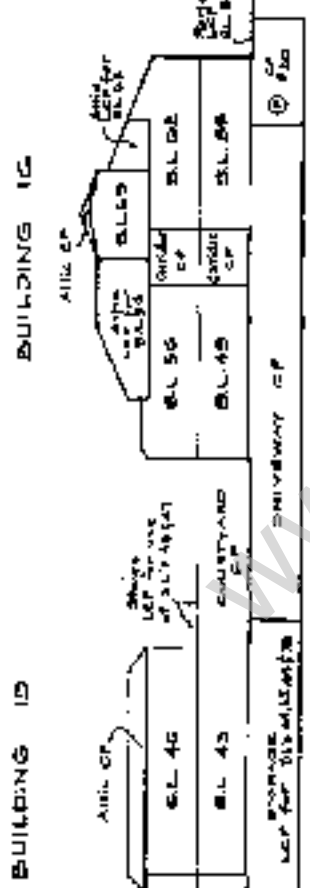
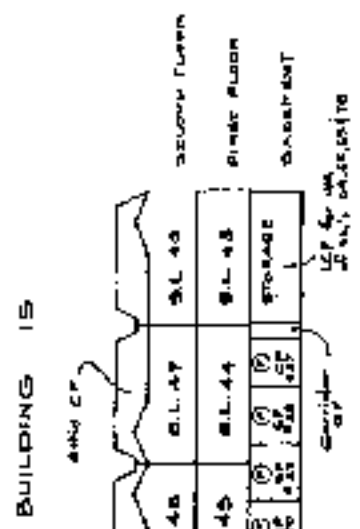
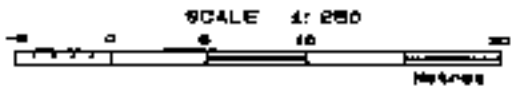
Dated this 6th day of April, 1992

D. J. Mitchell B.C.L.S.

BUILDINGS 15, 16 & 17 SECTIONS

Sheet 5 of 10 Sheets

STRATA PLAN No. 2734 - PHASE 2



Dated this 6th day of APRIL, 1992
 [Signature]
 P.E.L.G.

2072E

FILED 20000774 553805 2101-09-17-22,11,00,034551

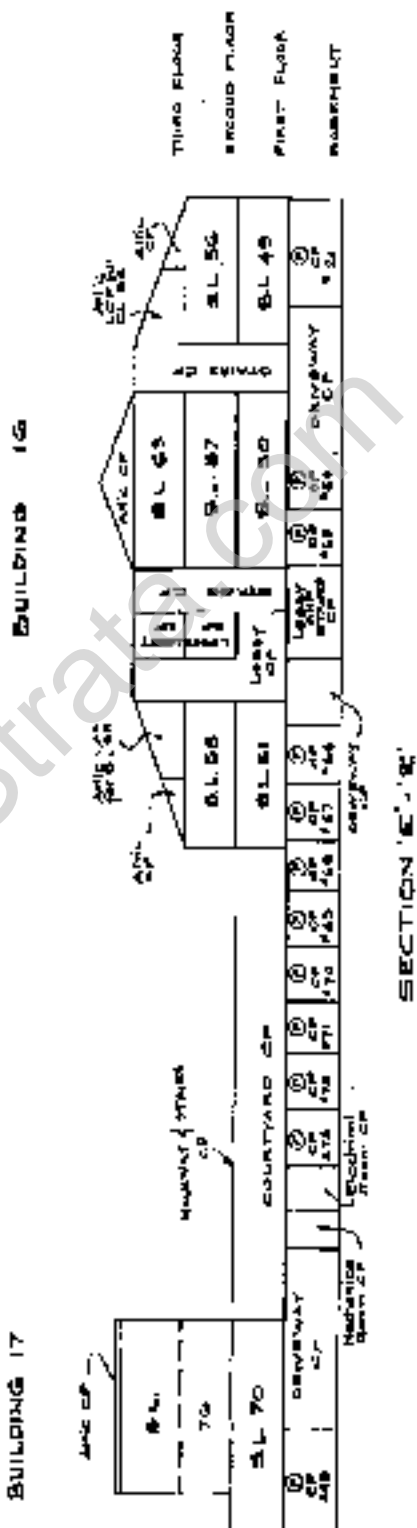
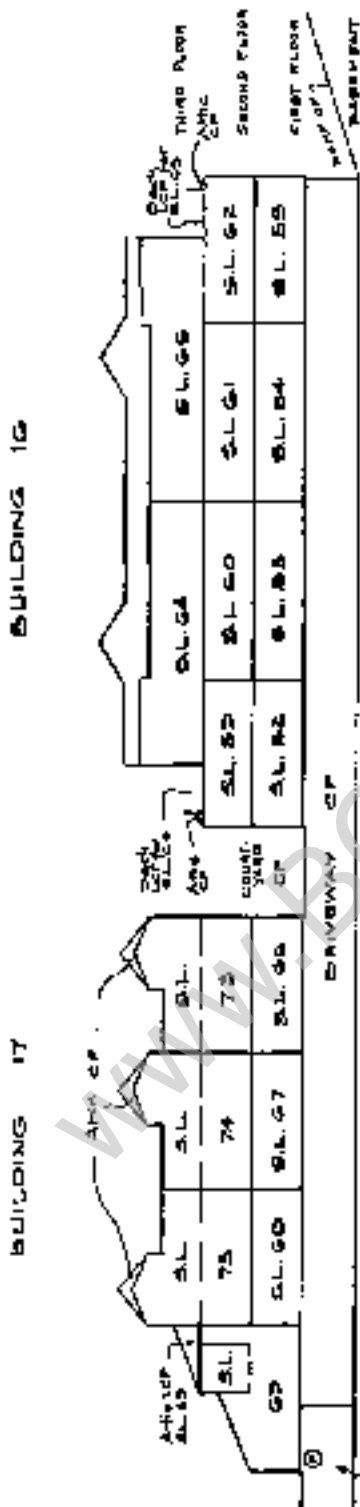
BUILDINGS 16 & 17 SECTIONS

Sheet 6 of 16 Sheets

SCALE 1:500



STRATA PLAN VR-2734 PHASE 2

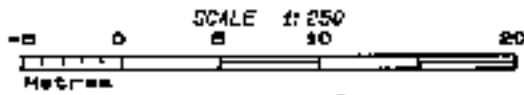


Dated this 6th day of April, 1992

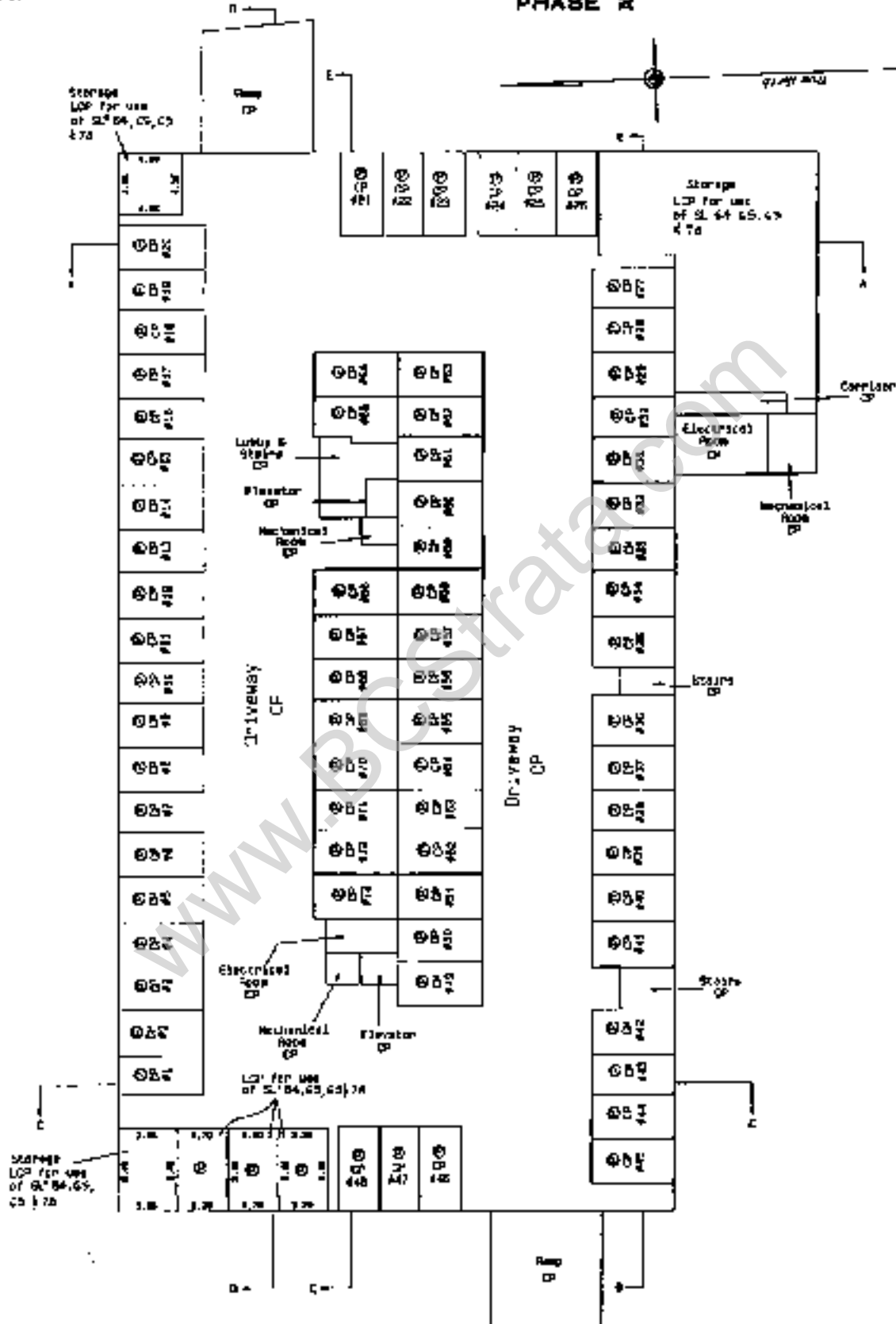
 B.C.L.S.

BASEMENT

Sheet 7 of 16 Sheets



STRATA PLAN No. 2734 PHASE 2



FILED WMS2734 092305 2101-19-02-22 21.16.0743M

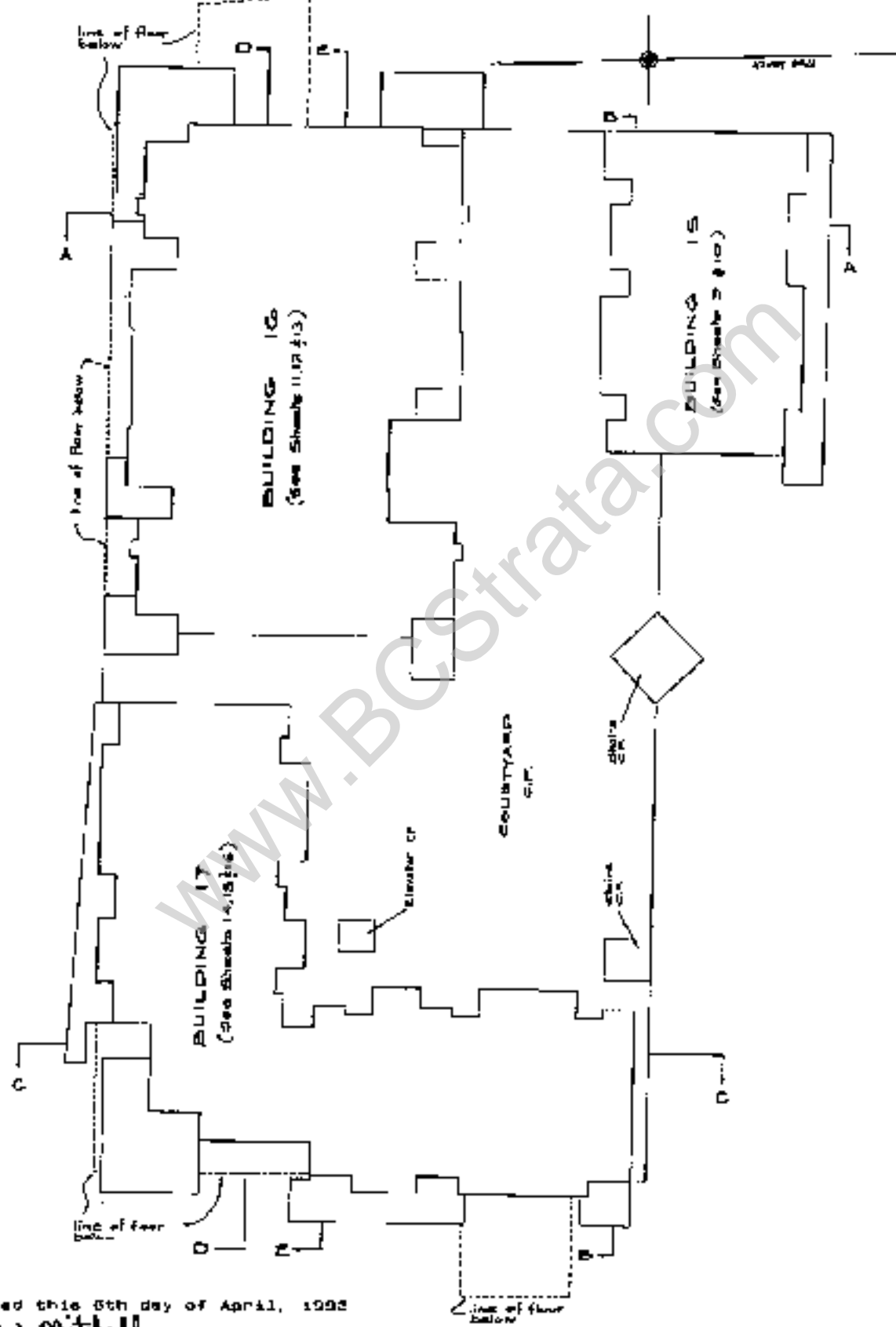
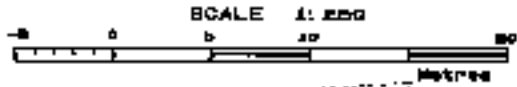
Dated this 6th day of April 1992
D. J. Mitchell
B.C.L.S.

2072F

FIRST FLOOR

Sheet 8 of 14 Sheets

STRATA PLAN VR 2734 - PHASE 2



Dated this 5th day of April, 1993

D. Mitchell

B.C.L.S.

3072E

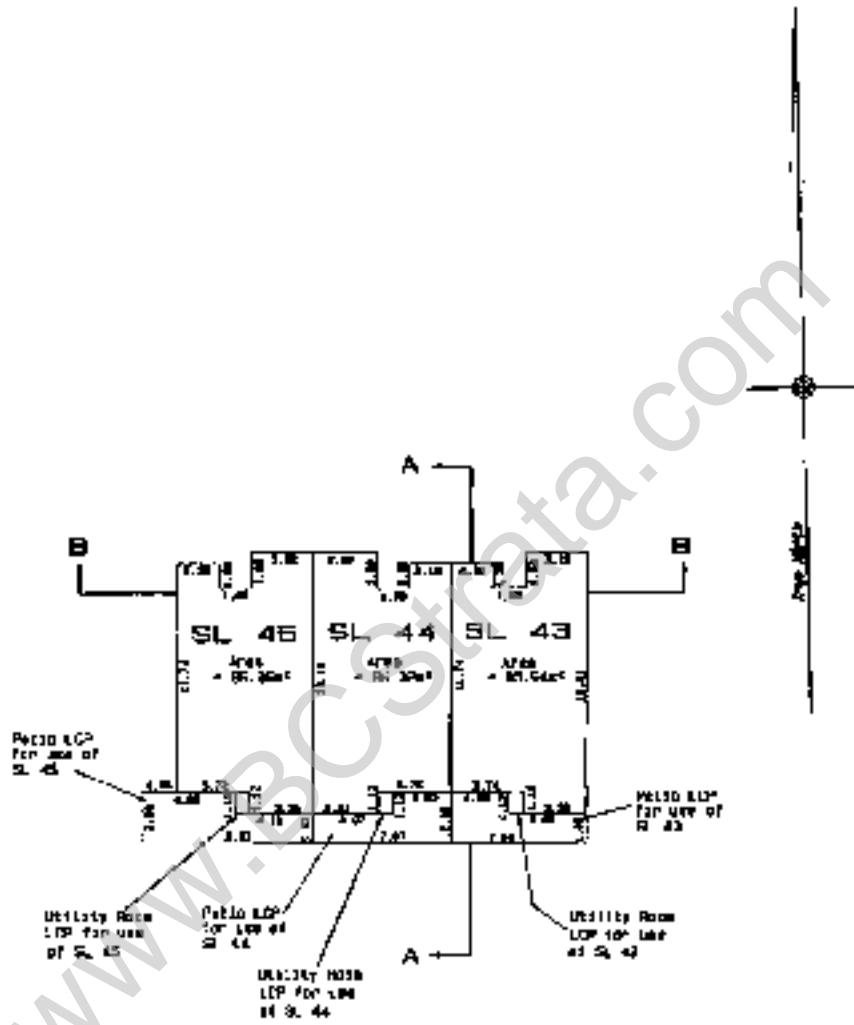
BUILDING 15

Sheet 9 of 14 Sheets



STRATA PLAN VR-2734 PHASE 2

FILED 18/04/2014 03:05 PM 09-10-12, 11, 18 & 20/14



FIRST FLOOR

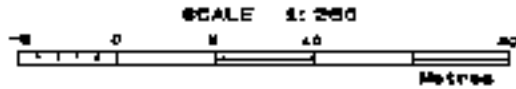
Dated this 6th day of April, 1982

D. J. Mitchell S.C.L.S.

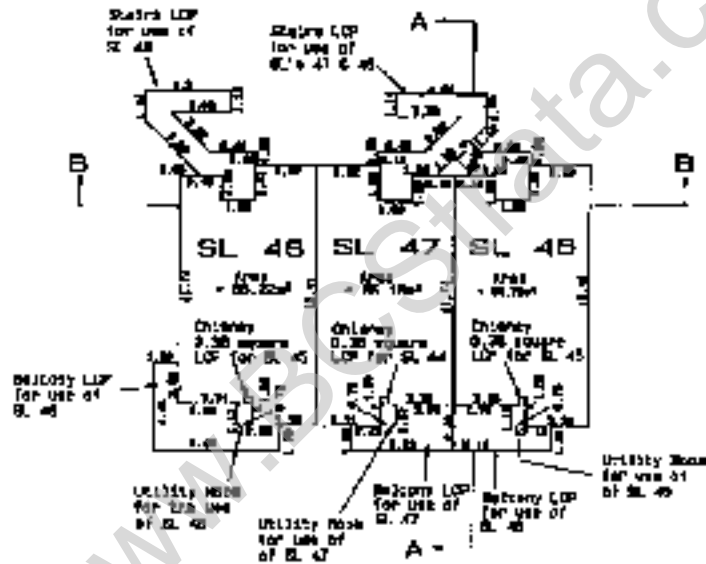
2072E

BUILDING 15

Sheet 10 of 16 Sheets



STRATA PLAN No. 2734
PHASE 2



SECOND FLOOR

Dated this 5th day of April, 1992

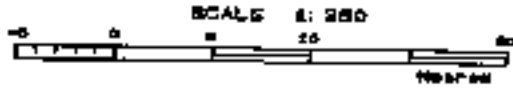
D. Mitchell e.c.l.s.

20/20

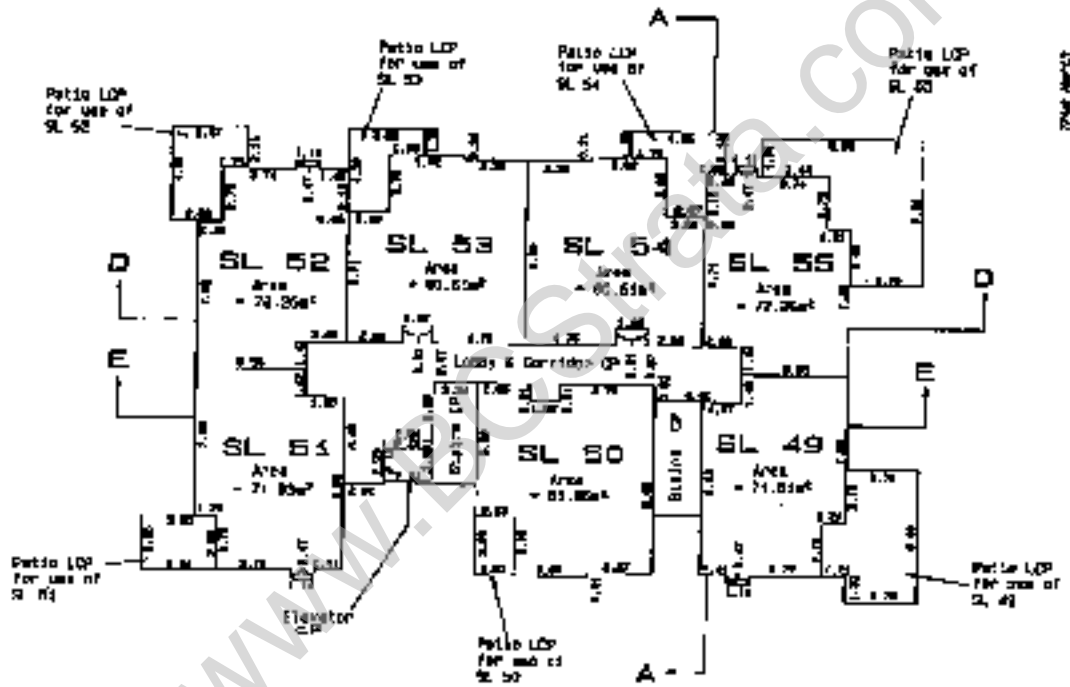
FILED 7/10/2023 09:50:03 12 12 11 15 074701

BUILDING 15

Sheet 11 of 14 Sheets



STRATA PLAN VR 2734 PHASE 2



FIRST FLOOR

Dated this 6th day of April, 1992

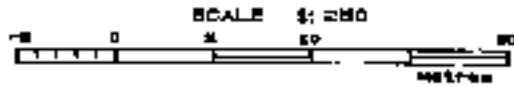
D. J. Mitchell — — — — — G.C.L.S.

20725

FILED
VR2734
593505 2091-09-12-12.31.10.84191

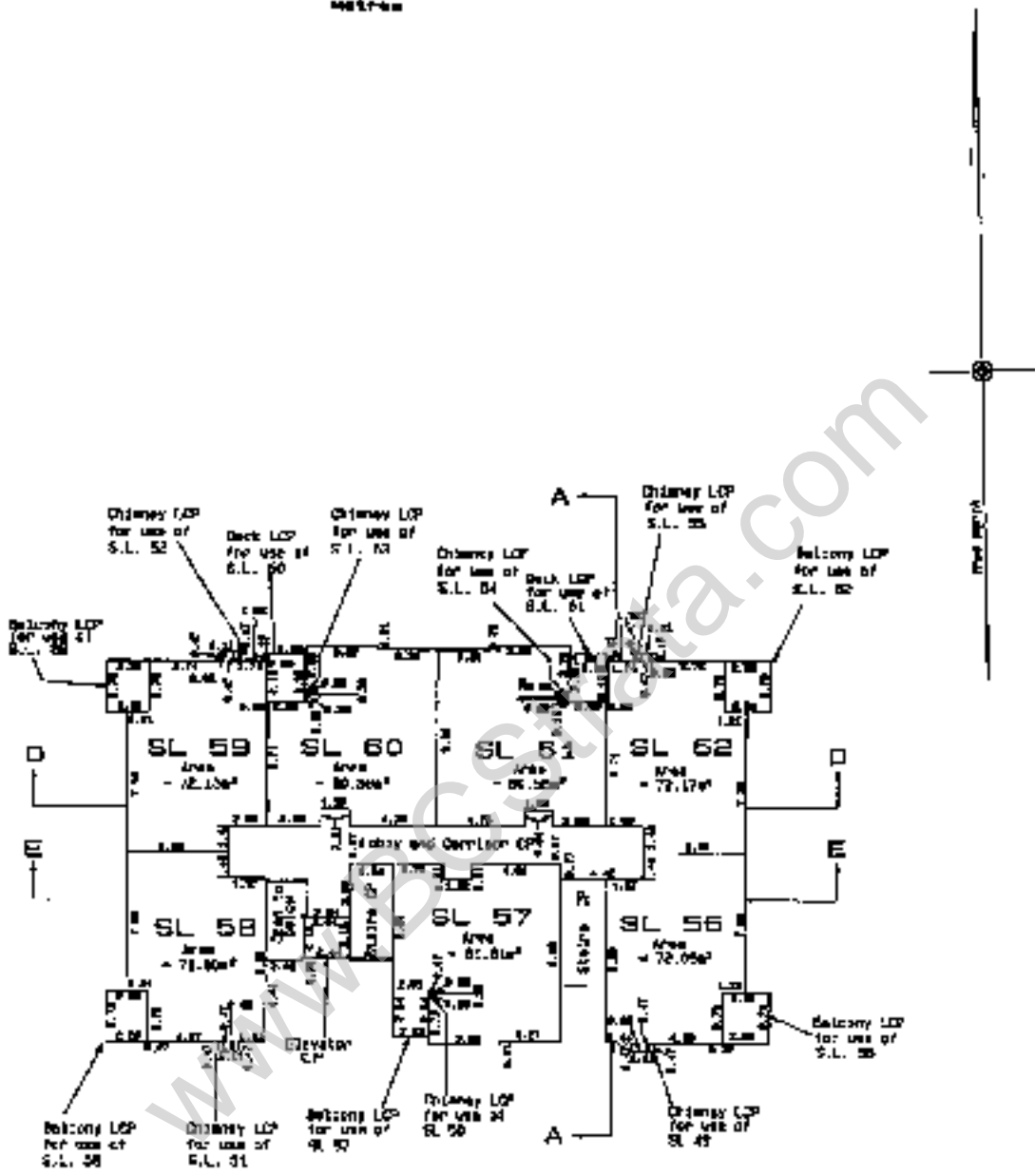
BUILDING 16

Sheet 12 of 14 Sheets



STRATA PLAN YR. 2734 PHASE 2

FILED
WMA/1794
G9300 2001-09-12 12:31:10.574331

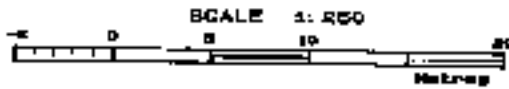


SECOND FLOOR

Dated this 6th day of April, 2000

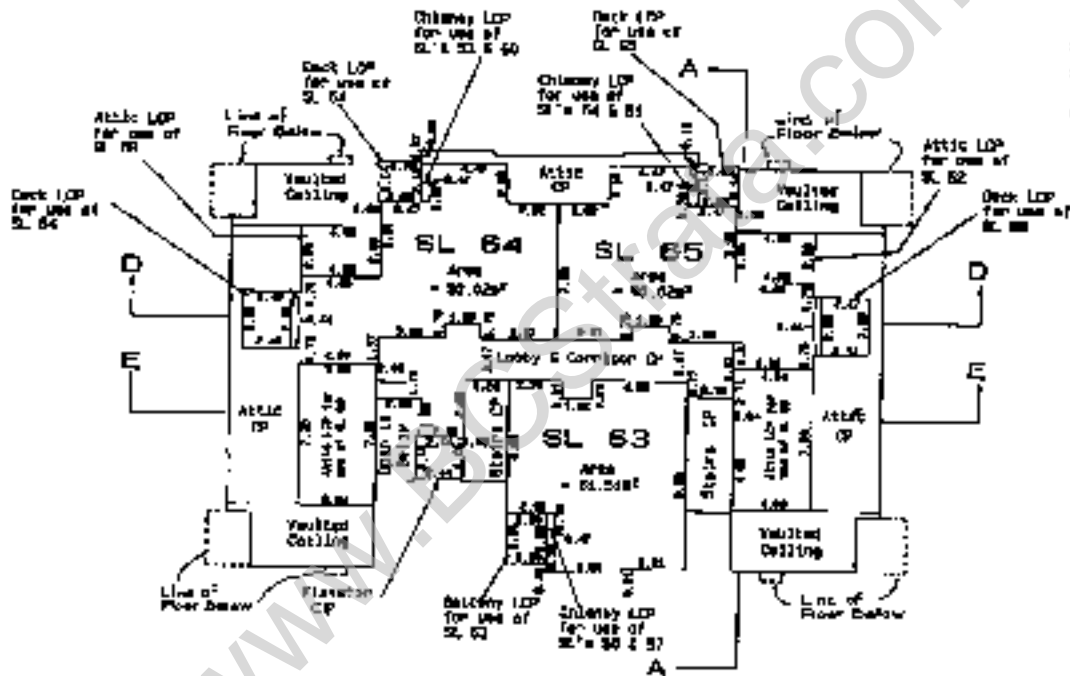
D. Mitchell - B.C.C.S.

2072E



BTRATA PLAN VR. 2734
PHASE 2

P.L.C. VAWP2734 632915 2003-09-12-12:11:00, RAN331



THIRD FLOOR

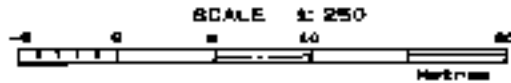
Dated this 6th day of April, 1997

D. J. Mitchell

P.O.L.S.

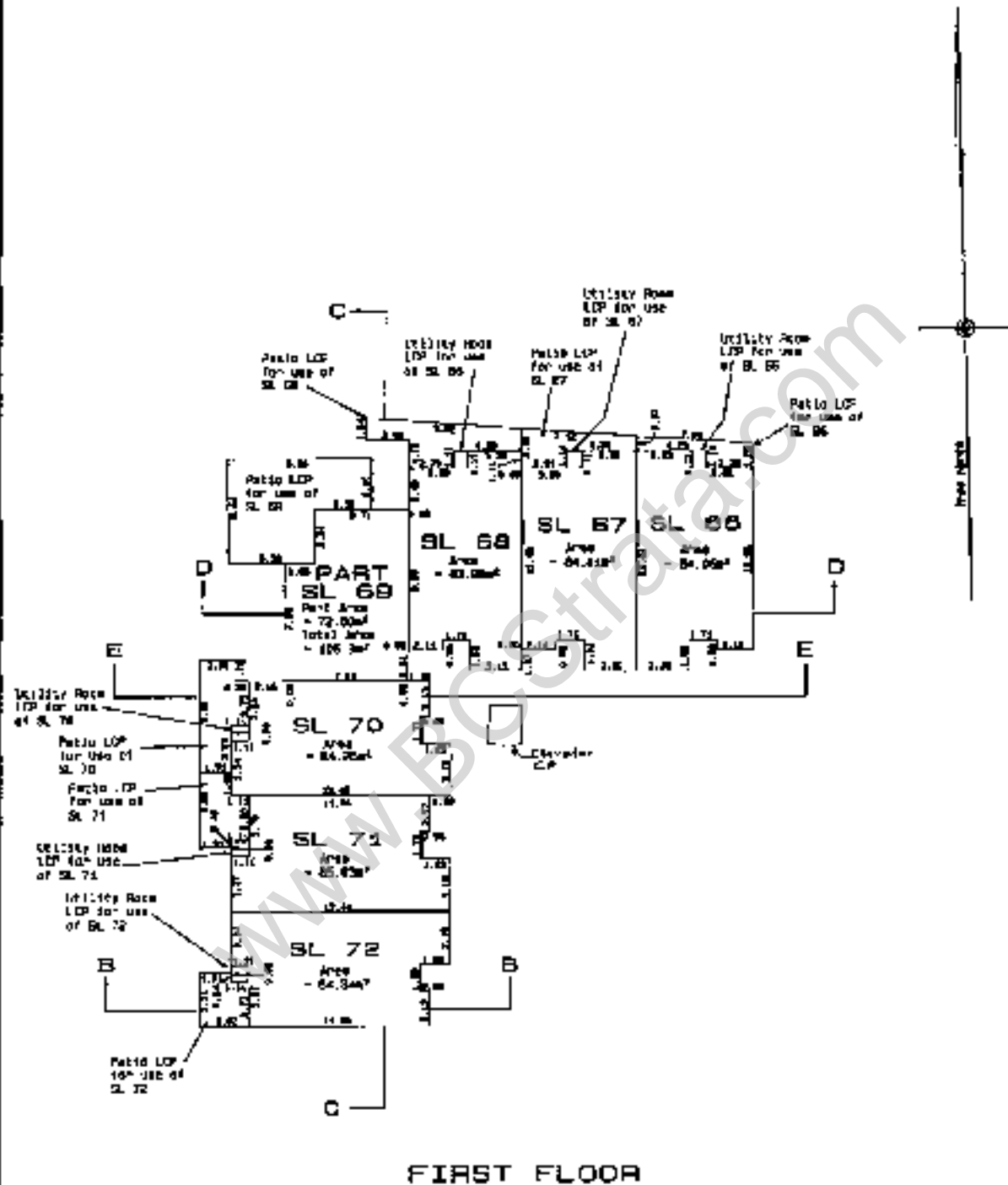
BUILDING 17

Sheet 14 of 16 Sheets



STRATA PLAN VR-2734 - PHASE 2

FILED 06/09/2014 03:55:55 2011-09-12 12:11:11 B73551



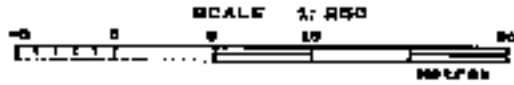
Dated this 6th day of April, 1992

D. Mitchell

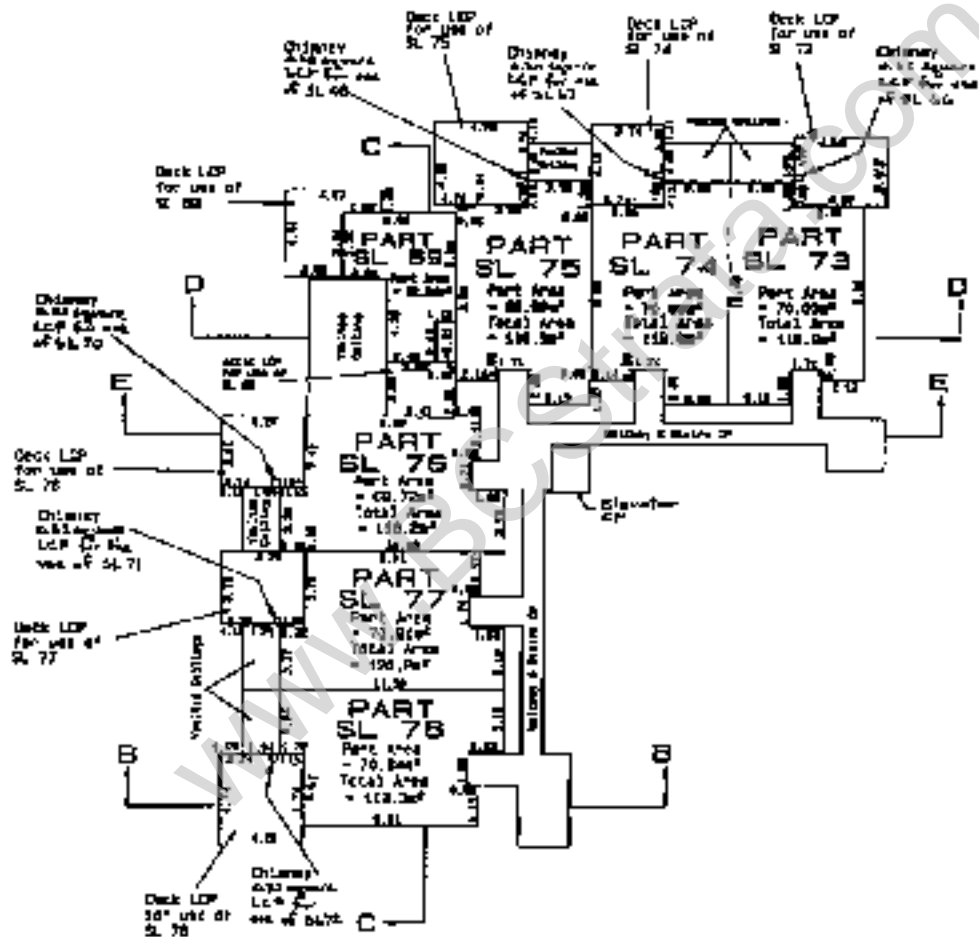
B.C.L.S.

2072E

STRATA PLAN, VR 2734 PHASE 2



FILED
WARRICK
623805 2303 09 10-12-11-80 27491



SECOND FLOOR

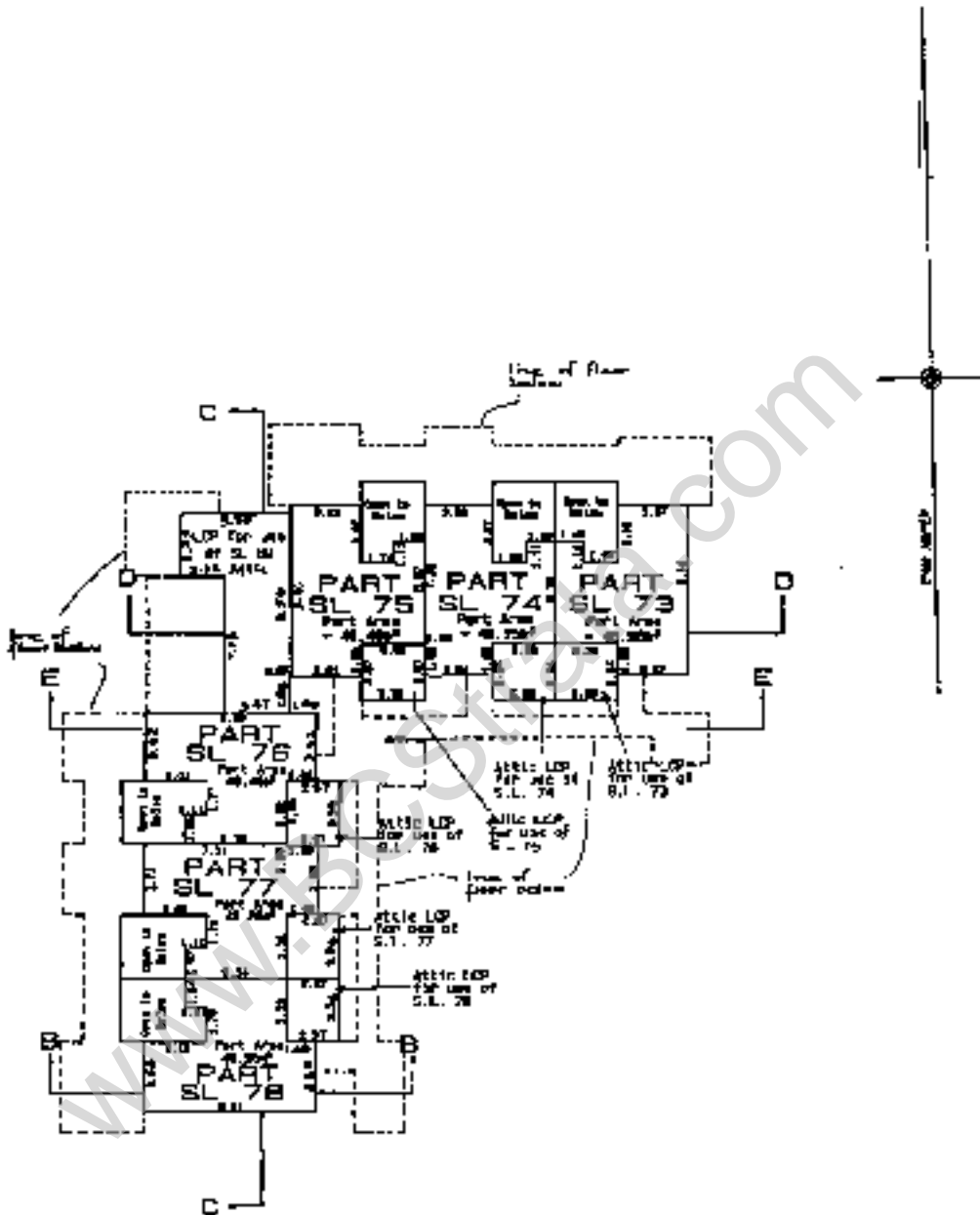

Dated this 5th day of April, 1983

D. J. Mitchell R.C.L.E.

BUILDING 17

Sheet 18 of 19 Sheets

STRATA PLAN VR. 2734 PHASE 2



THIRD FLOOR

Dated this 26th day of April, 1982

D. Mitchell B.C.L.B.

2072E

FILED: 2008/02/28 09:39:35 2008-08-15-12 11:33:23 AM

**STRATA PLAN OF LOT 'O'
EXCEPT PARTS IN PHASE 1
AND PHASE 2 OF STRATA
PLAN VR 2734, BLOCK 'A'
DISTRICT LOTS 264 & 825
GROUP ONE, NEW WESTMINSTER DISTRICT
PLAN 22572**

First Sheet Sheet 1 of 18 sheets

**STRATA PLAN VR 2734
PHASE 3**

Deposited and Registered in the Land
Title Office at New Westminster, B.C.
this 14th day of October 1992

DISTRICT OF NORTH VANCOUVER
8065 826.025

The address for Service of Documents
on the Scheme Corporation is:
The Owners, Strata Plan VR 2734,
c/o Design and Design Group
2429 Bellara Avenue
West Vancouver, B.C. V7V1E1

STRATA CORP.
STRATA CORP.
STRATA PLAN
GENERAL INDEX

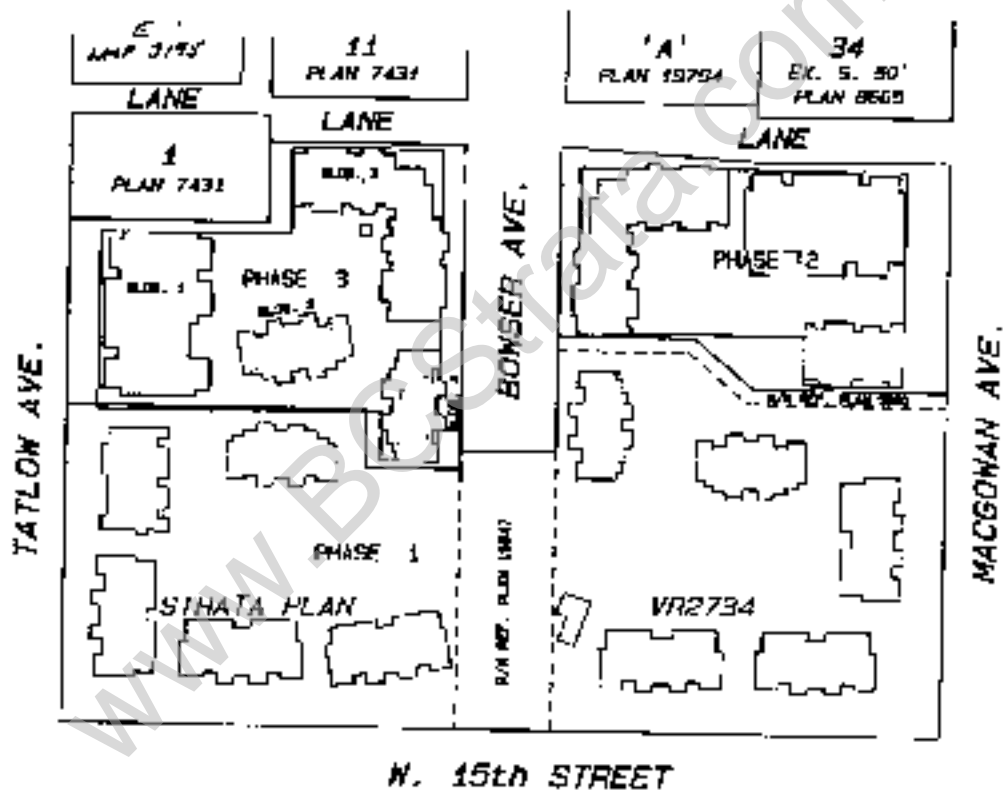
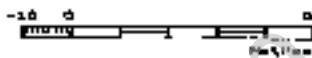
[Signature]
Deputy Registrar
10-194437
10-186124

The Civic Addresses of the development are:
1503, 1505, 1507, 1509, 1513, 1523,
1533, 1535, 1527 & 1538 Bowser Avenue,
District of North Vancouver, B.C. V7P 2Y4

The name of the Development is "Tilshes"

KEY PLAN

SCALE: 1:1000



Grid bearings
are derived from
Plan 22572.

I, Rick Glendinning, of the District
of West Vancouver, a British Columbia
Land Surveyor, hereby certify that the
information contained within this
plan substantially complies with the
architectural plans for the above
noted development.

GLOSS
SL denotes strata lot,
CP denotes common property,
LCP denotes limited common property,
--- denotes line of floor below.

[Signature] B.C.L.S.
Dated at West Vancouver, B.C.
this 14th day of October, 1992.

CHAPMAN = CHAPMAN
British Columbia Land Surveyors
#1-659 Clyde Avenue
WEST VANCOUVER, B.C.
V7V 1E2 925-7311

THIS PLAN LIES WITHIN THE GREATER
VANCOUVER REGIONAL DISTRICT

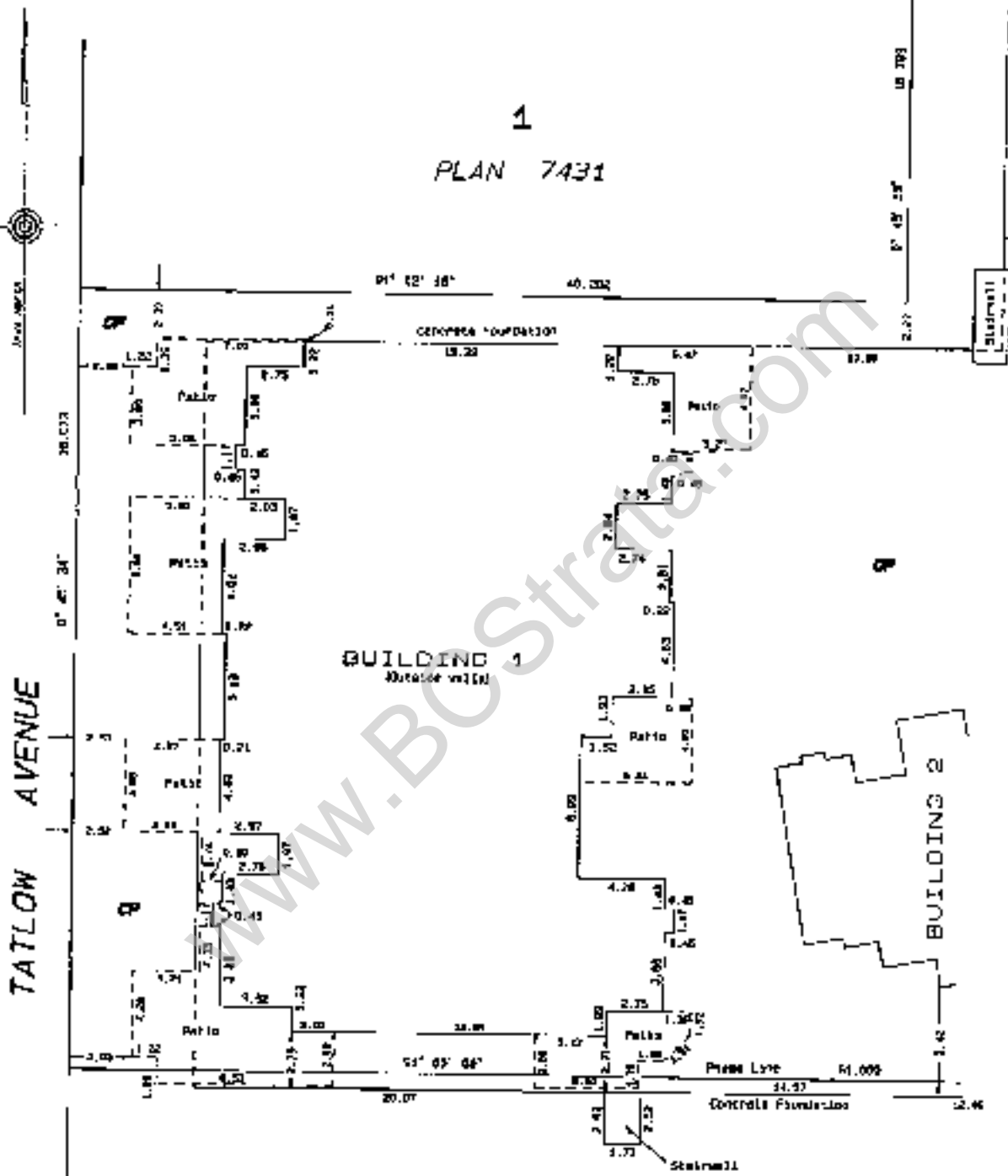
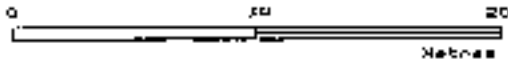
FILED
VANCOUVER
2001-10-22 11:11:13 B.C.A.S.

DETAIL

First Sheet Sheet 2 of 14 Sheets

STRATA PLAN VR 2734
PHASE 3

SCALE: 1:200



1
PLAN 7431

BUILDING 1
Outdoor walk

BUILDING 2

PHASE 1

Dated this 14th day of October, 1993.

[Signature]
RICK CLARKE
RICK CLARKE

2072E-3.82

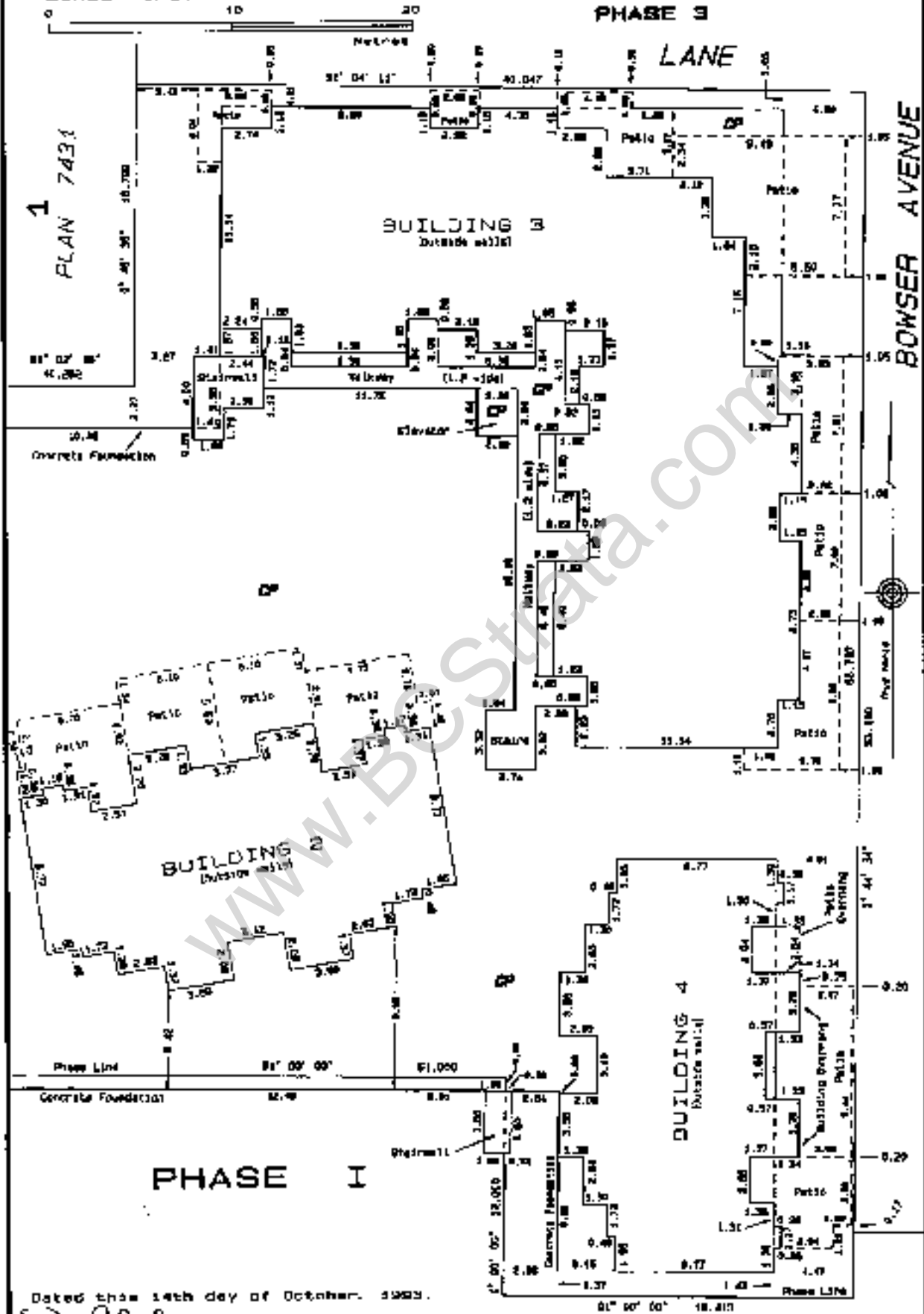
FILED
VR2734
G33915 2011-03-15 11:00:13 AM

DETAIL

First Sheet Sheet 3 of 10 Sheets

SCALE 1:300

STRATA PLAN VR 2734 PHASE 3



1
PLAN 7431

BUILDING 3
Outside walls

BUILDING 2
Outside walls

BUILDING 4
Outside walls

PHASE I

Dated this 14th day of October, 1993.

R. C. ... B.C.I.S.
Rice Engineering

2072E-9.57

FILED 04/08/2734 693305 2011-03-12 12:01:10.874373

CONDOMINIUM ACT

STRATA PLAN VR 2734
PHASE 3

LOT NO	SHEET NO	FORM 1	FORM 2	FORM 3
		SCHEDULE OF UNIT ENTITLEMENT	SCHEDULE OF INTEREST UPON DESTRUCTION	SCHEDULE OF VOTING RIGHTS
		UNIT ENTITLEMENT	INTEREST UPON DESTRUCTION	NUMBER OF VOTES
78	1. 2. 6. 8	1092	2050	
80	1. 2. 6. 8	1178	2050	
81	1. 2. 6. 8	1248	1890	
82	1. 2. 6. 8	1248	1890	
83	1. 2. 6. 9	1104	2050	
84	1. 2. 6. 9	1108	2050	
85	1. 2. 6. 9	1244	1890	
86	1. 2. 6. 10	1098	2100	
87	1. 2. 6. 10	1176	2100	
88	1. 2. 6. 10	1248	2050	
89	1. 2. 6. 10	1248	2050	
90	1. 2. 6. 10	1104	2100	
91	1. 2. 6. 10	1108	2100	
92	1. 2. 6. 10	1248	2100	
93	1. 2. 6. 11	1448	2400	
94	1. 2. 6. 11	1452	2400	
95	1. 2. 6. 11	1248	2300	
96	1. 2. 6. 12, 13	1892	2490	
97	1. 2. 6. 12, 13	1708	2490	
98	1. 2. 6. 12, 13	1708	2490	
99	1. 2. 6. 12, 13	1892	2490	
100	1. 2. 7. 14	1288	2050	
101	1. 2. 7. 14	1288	2050	
102	1. 2. 7. 14	1288	2050	
103	1. 2. 7. 14, 15	1638	2490	
104	1. 2. 7. 14	1288	2140	
105	1. 2. 7. 14	1288	2140	
106	1. 2. 7. 14	1288	2140	
107	1. 2. 7. 15, 16	1748	2490	
108	1. 2. 7. 15, 16	1798	2490	
109	1. 2. 7. 15, 16	1728	2490	
110	1. 2. 7. 15, 16	1728	2490	
111	1. 2. 7. 15, 16	1740	2590	
112	1. 2. 7. 15, 16	1728	2590	
113	1. 2. 7. 17, 18	1702	2490	
114	1. 2. 7. 17, 18	1643	2490	
115	1. 2. 7. 17, 18	1640	2490	
116	1. 2. 7. 17, 18	1889	2490	
AGGREGATE PHASE 3		53821	86000	
AGGREGATE PHASE 2		47725	84189	
AGGREGATE PHASE 1		100000	132841	
TOTAL AGGREGATE		201546	264120	

Accepted as to Form 1 and 2
this 27 day of October 1989.

[Signature]
Superintendent of Real Estate

Dated this 14th day of October, 1989.

[Signature] B.C.L.S.
Notary Public

CONDOMINIUM ACT

STRATA PLAN VR 2734
PHASE 3

STATUTORY DECLARATION

I/We the undersigned, do solemnly declare that:
(1) I/We, the undersigned, am/are the owner/developer
(in the alternate) the duly authorized agent of the owner/developer
(2) The Strata Plan is entirely for residential use
I/We make this solemn declaration conscientiously believing it to be true
and knowing that it is of the same force and effect as if made under oath

Declared before me at NORTH VANCOUVER
in the Province of British Columbia
this 20 day of OCTOBER, 1993.

Monica McDonald
A Commissioner for taking affidavits
in the Province of British Columbia
1500 MARINE DRIVE, N. VAN. BC V4P 1T7
986-9668

[Handwritten Signature]

CERTIFICATE UNDER SECTION 8 (1)

I, Richard D. Clendenning of West Vancouver, a
British Columbia Land Surveyor, hereby certify
that the buildings shown on this plan have not
as of the 14th day of October 1993, been
previously occupied
Dated at West Vancouver, British Columbia
this 14th day of October, 1993.

R. Clendenning B.C.L.S.

Approved as to Phase 3 of
a 3 Phase Strata Plan under
the Condominium Act
this 18 day of October, 1993.

[Signature]
Approving Officer and
Director of Engineering Services
District of North Vancouver

SPACE FOR SIGNATURES

OWNER
CRAGO AND CRAGO DESIGN GROUP LTD
(INCORPORATION NO. 301, 343)

[Signature]
Authorized Signatory

[Signature]
Authorized Signatory

Suzanne Hankin
Witness
CRAGO AND CRAGO DESIGN GROUP LTD.
2999 Bellevue Ave., West Van.
Address
Office Manager
Occupation

MORTGAGEE
VANCOUVER CITY SAVINGS CREDIT UNION

[Signature]
Authorized Signatory
JERRY KING

[Signature]
Authorized Signatory
GARRY R. KENTON

[Signature]
Witness SANDRA SCHERER

[Signature]
Address 315 WEST 107th AVENUE
VANCOUVER BC
1500 MARINE DRIVE, N. VANCOUVER
Occupation

Dated this 20th day of October, 1993.

R. Clendenning B.C.L.S.
Rick Clendenning

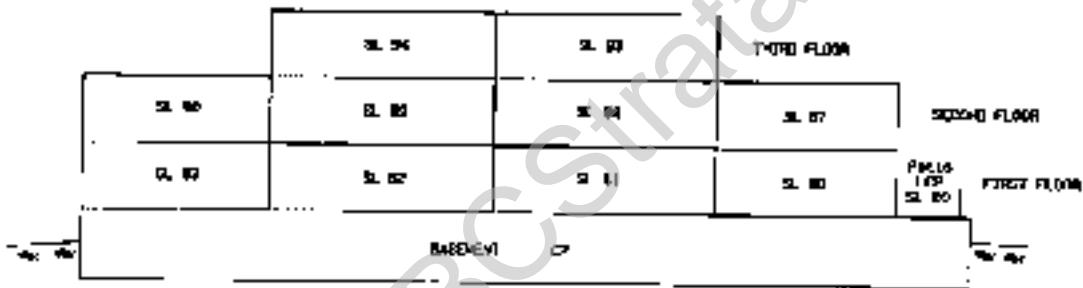
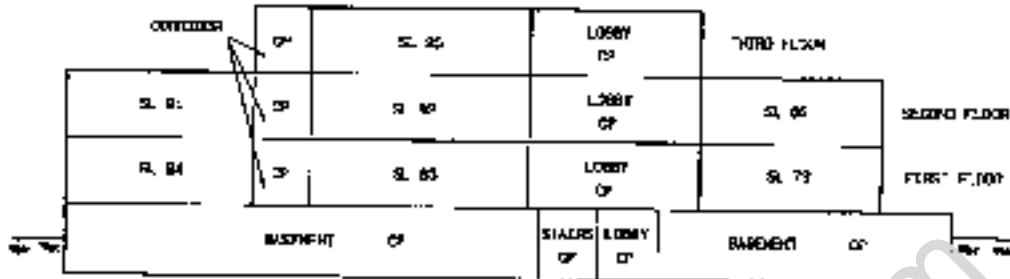
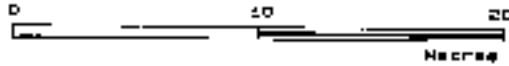
V1160 V4952734 03913 2002-09-13 11:40 183511

SECTIONS

Sheet 5 of 18 Sheets

SCALE 1:200

STRATA PLAN VR 2734
PHASE 3



Dated this 14th day of October, 1998.

R. C. S.
S.I.C.L.S.
11224 Clarendon

P072E-3.55

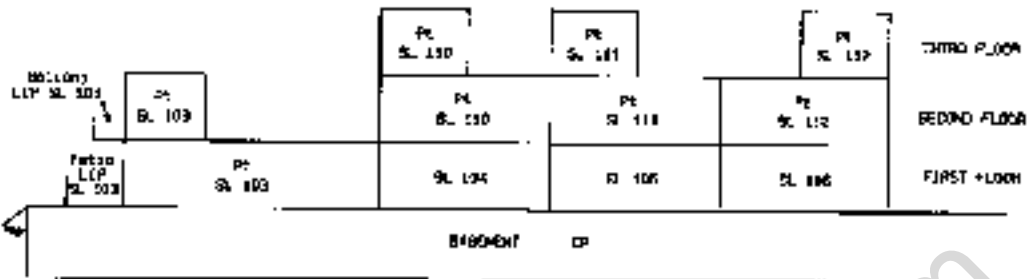
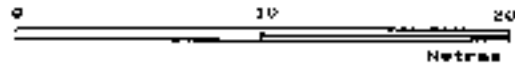
FILED VANUATU 2001-09-12 10:37:51

SECTIONS

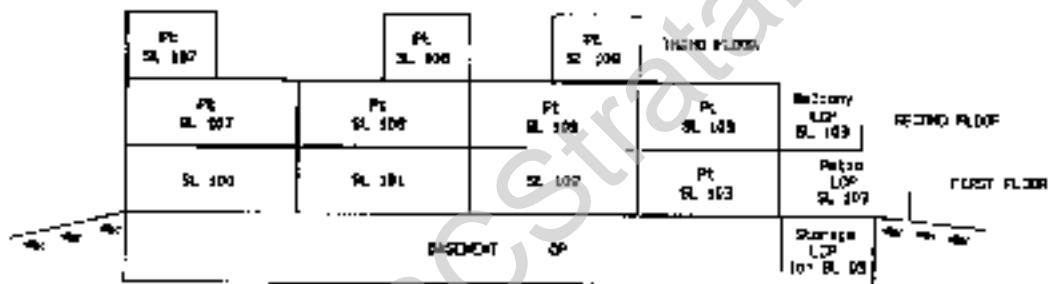
Sheet 7 of 14 Sheets

SCALE 1:200

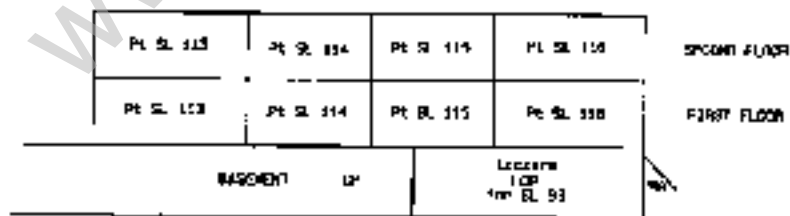
STRATA PLAN VR 2734
PHASE 3



SECTION 'E' - 'E'
BUILDING 3



SECTION 'E' - 'D'
BUILDING 3



SECTION 'F' - 'F'
BUILDING 4

Dated this 14th day of October, 1993.

R. C. L. S.
Rt: Qjendeping

207BE-8.87


11110 24/05/2023 03:005 2001-09-17-17.11.10.874351

BASEMENT

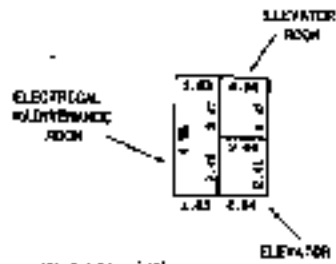
Sheet 8 of 10 Sheets

STRATA PLAN VR 2734 PHASE 3

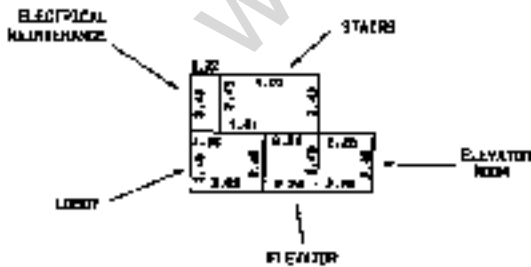
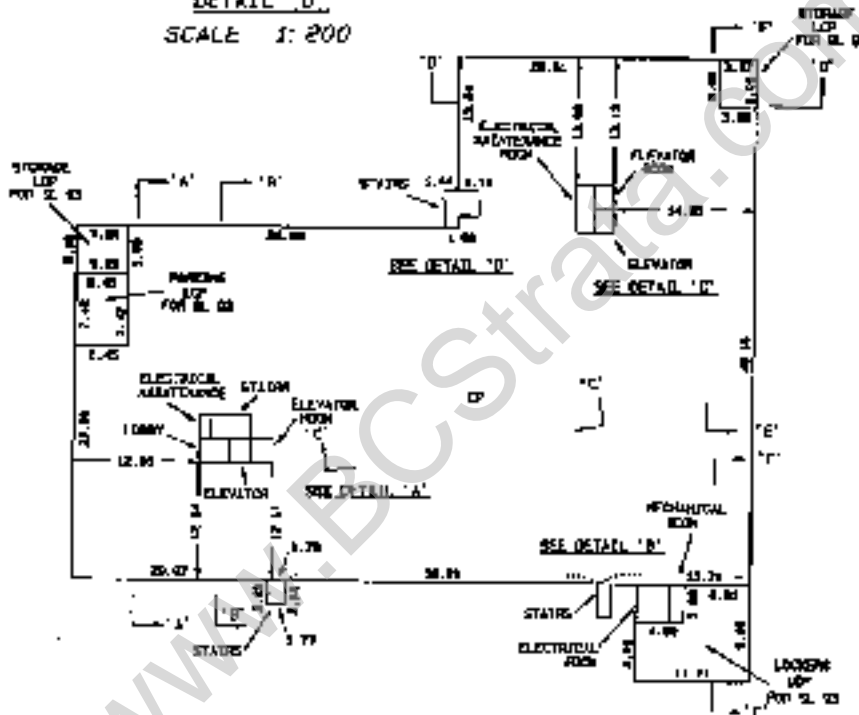
SCALE 1:500



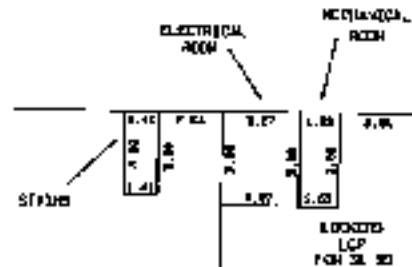
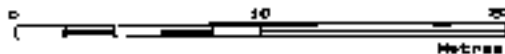
DETAIL 'D'
SCALE 1:200



DETAIL 'C'
SCALE 1:200



DETAIL 'A'
SCALE 1:200



DETAIL 'B'
SCALE 1:200

DATED this 14th day of October, 1983.

R. [Signature] - D.C.L.S.

REK 118283/14

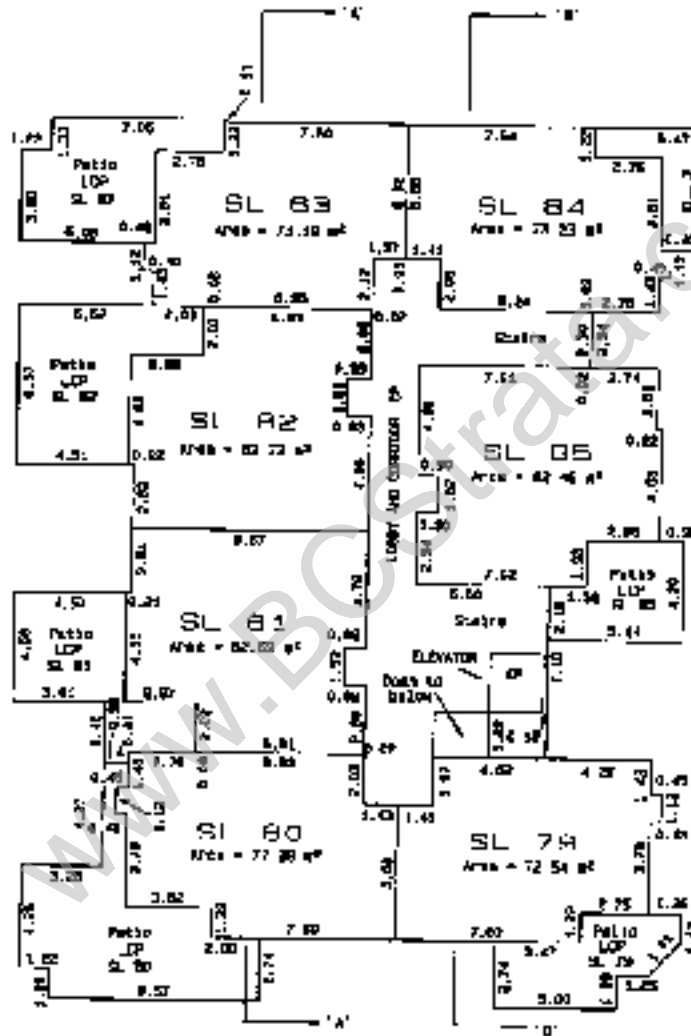
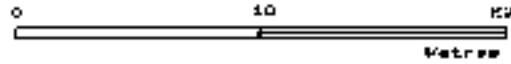
80720-3, 50

BUILDING 1

Sheet 9 of 10 Sheets

SCALE 1:200

STRATA PLAN VR 2734 PHASE 3



FIRST FLOOR

Dated this 14th day of October, 1992.

B. P. ... B.C.L.S.
B.C. Clerk/110

8079E-3, 88

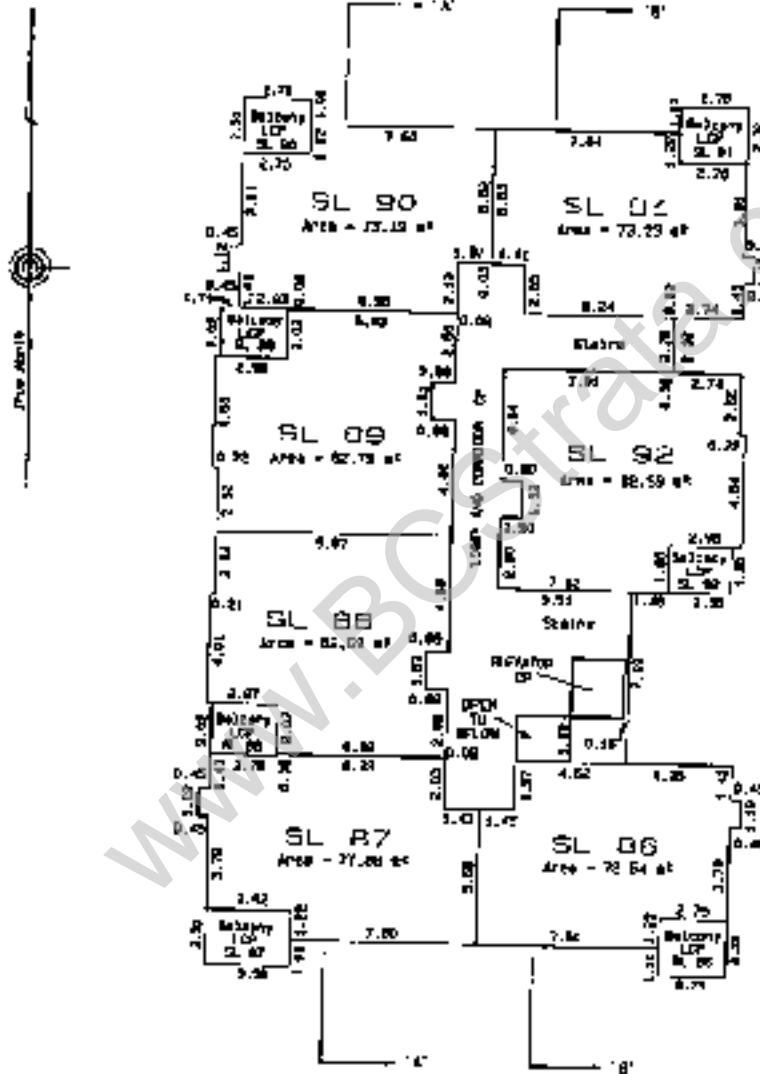
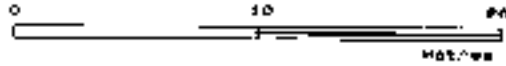
FILED
NAMES/2734
693405 2011-03-17-12:31:10.L24351

BUILDING 1

Sheet 10 of 18 Sheets

SCALE 1:200

STRATA PLAN VR 2734 PHASE 3



SECOND FLOOR

Dated this 14th day of October, 1993.

R. Chelmsford - S.U.L.S.

NSLK Drawing

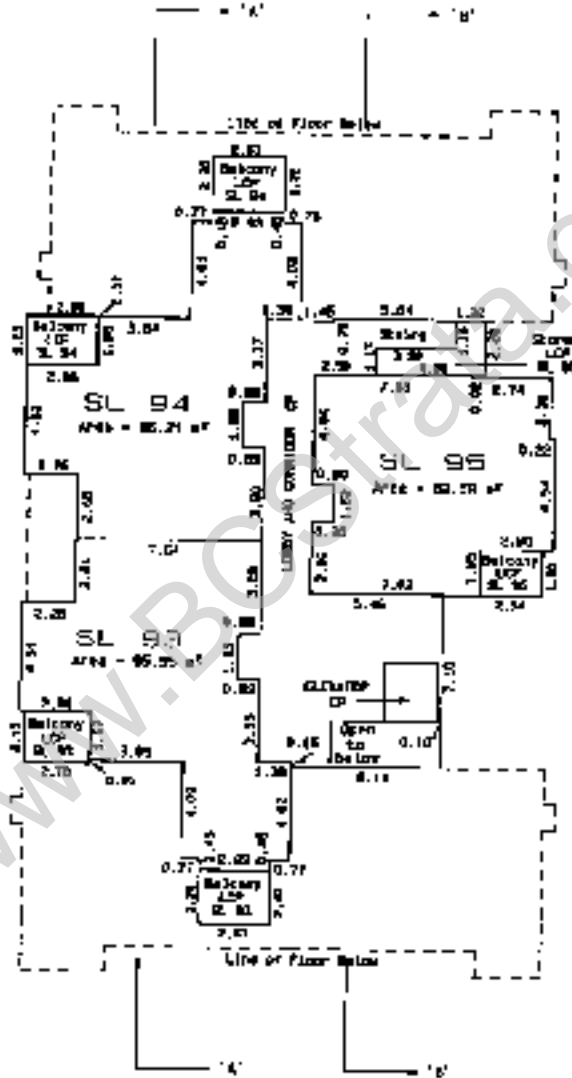
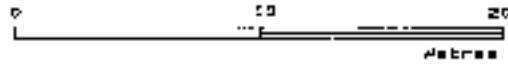
2072E-3.610

BUILDING 1

Sheet 11 of 18 Sheets

SCALE 1:200

STRATA PLAN VR 2734
PHASE 3



THIRD FLOOR

Dated this 14th day of October, 1993.

R. R. [Signature] - G.C.L.S.

Rich Clennin

2072E-B. S11

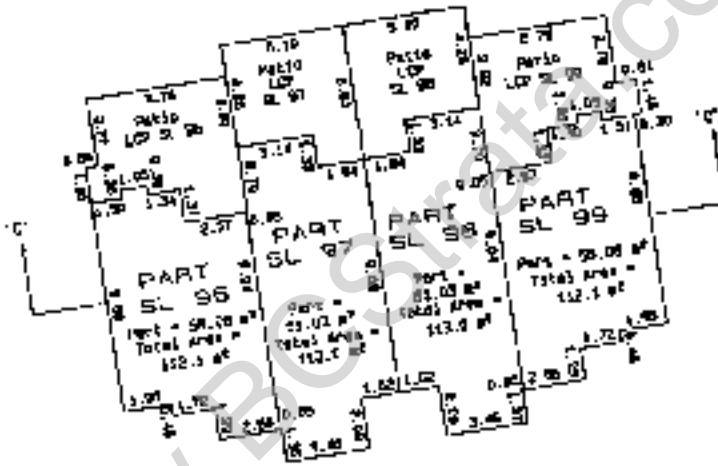
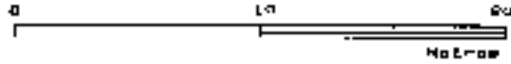
PL100 WMS0714 09305 2001-04-13-07:11:33.074351

BUILDING 2

Sheet 12 of 18 Sheets

SCALE 1:200

STRATA PLAN VR 2734
PHASE 3



FIRST FLOOR

Dated this 12th day of October, 1993.

R. C. C. B.C.L.S.
Rick C. C.

E07EE-3.812

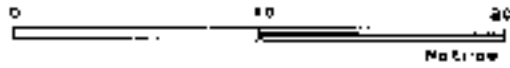
FILED
VANWASSEN
03/03/1 2001-09-12 11:30:51-0301

BUILDING 2

Sheet 23 of 27 Sheets

SCALE 1:200

STRATA PLAN VR 2734
PHASE 3



SECOND FLOOR

Dated this 14th day of October, 1993.

B. Chen B.C.L.B.

Rock Clearing

207BC-3.513

FILED

UNABSTRACTED

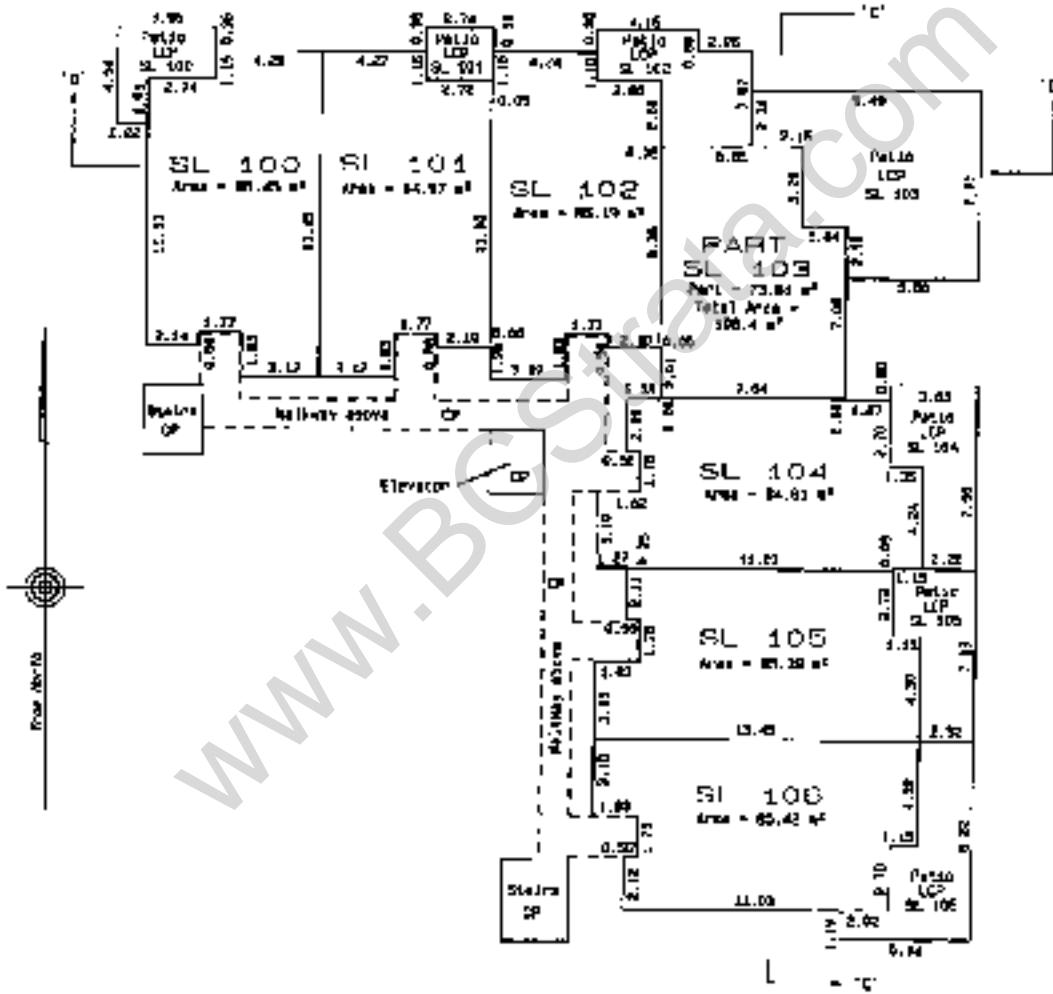
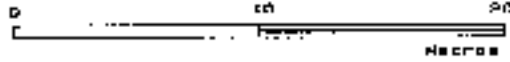
633967 2002-05-15 12:31:10 974561

BUILDING 3

Sheet 14 of 18 Sheets

SCALE 1:200

STRATA PLAN VR 2734 PHASE 3



FIRST FLOOR

Dated this 14th day of October, 1983.

R. Collins A.C.L.C.
Rack Engineering

2072E-3, 214

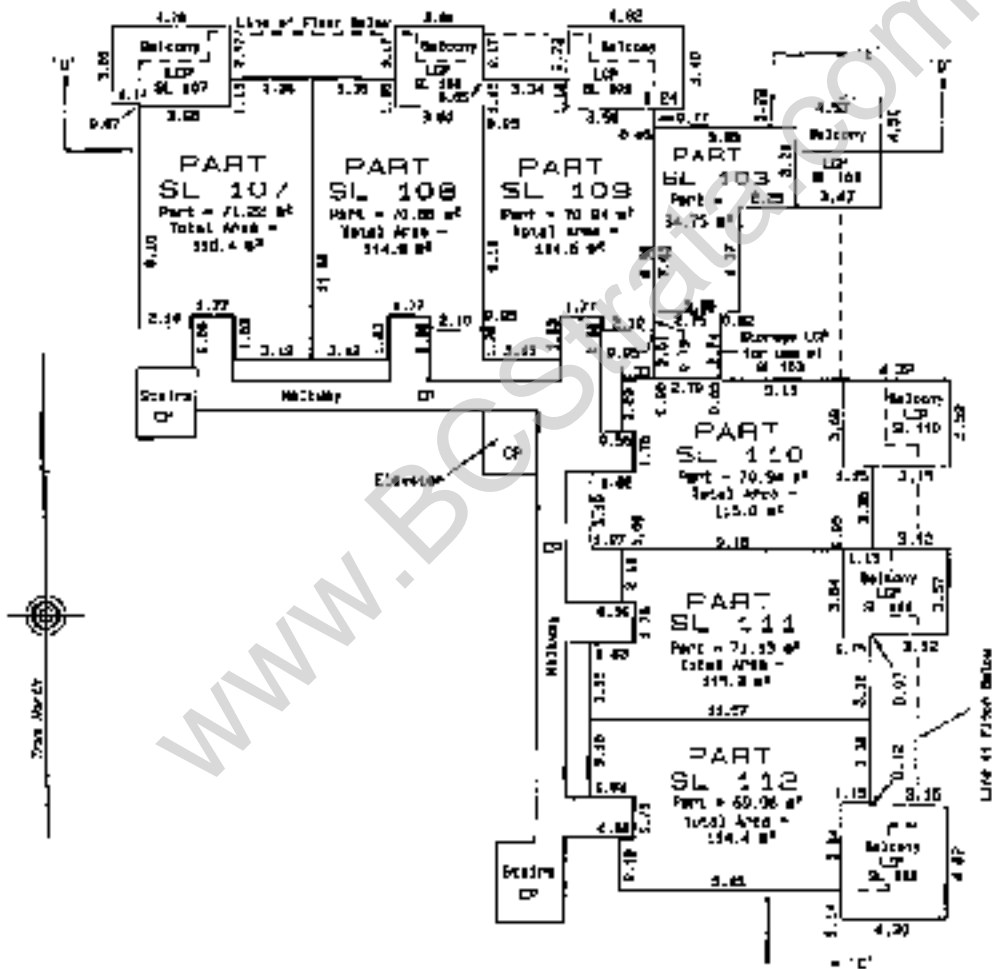
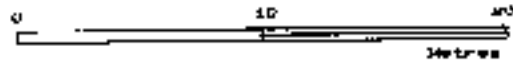
41110 10/14/83 092305 2203-09-12-12 21.29.00-0351

BUILDING 3

Sheet 15 of 18 Sheets

SCALE 1:200

STRATA PLAN VR 2734 PHASE 3



SECOND FLOOR

Dated this 14th day of October, 1983.

R. C. ... S.O.L.S.
Rice Engineering

2072E-3.610

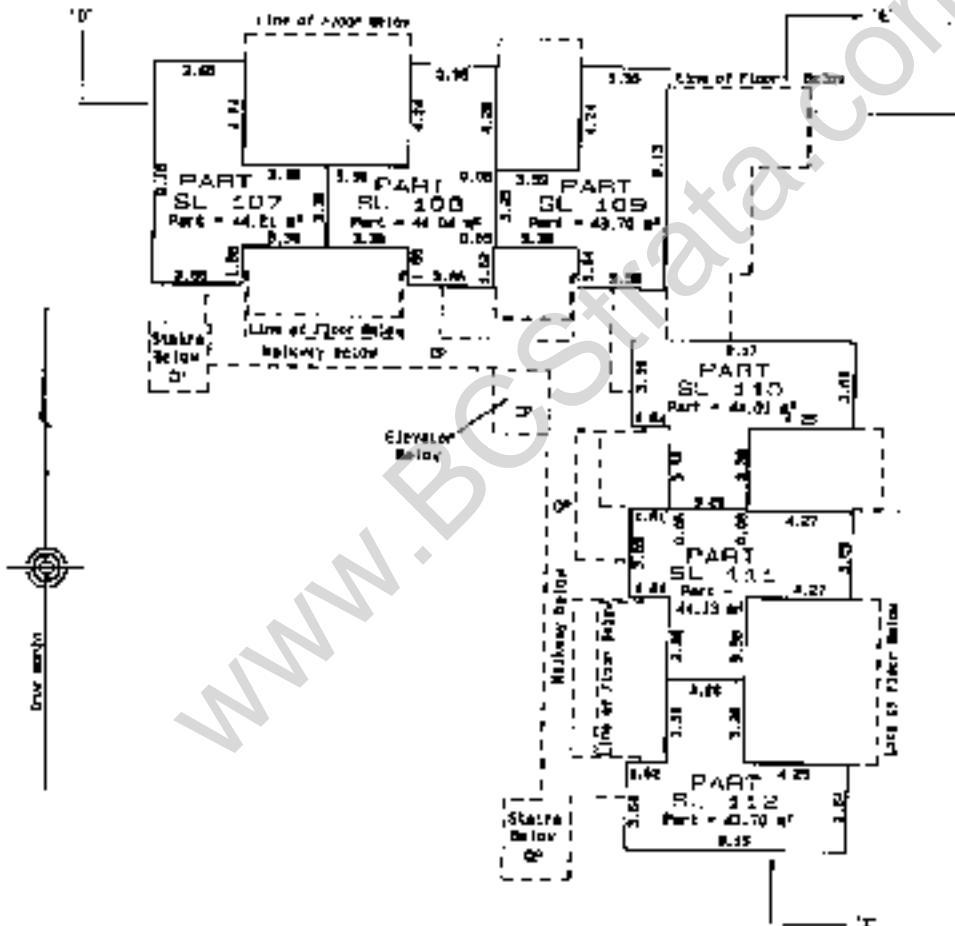
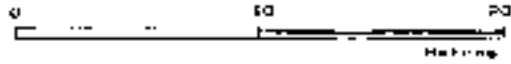
FILED 20/09/2014 09:30:26 AM -12-12-11-074930

BUILDING 3

Sheet 16 of 38 Sheets

STRATA PLAN VR 2734 PHASE 3

SCALE 1:200



THIRD FLOOR

Dated this 14th day of October, 1993.

J. C. ... O.C.L.S.

Nick Chikara

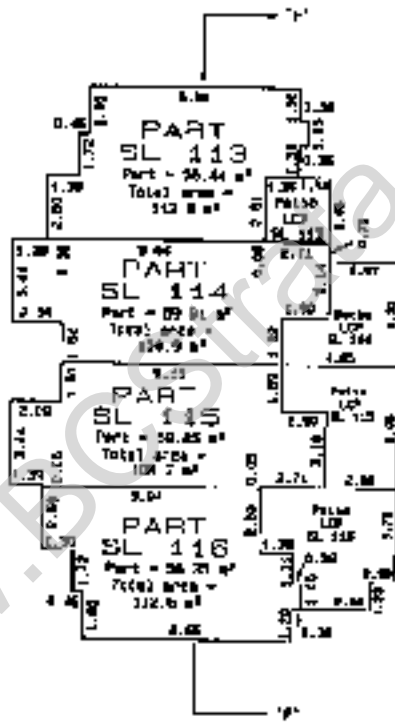
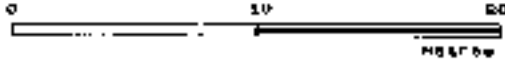
2079K-3.215

BUILDING 4

SHEET 17 OF 20 SHEETS

STRATA PLAN YR 2734 PHASE 3

SCALE 1:200



FIRST FLOOR

Dated this 14th day of October, 1983.

R. C. ...
Rick Clemensing

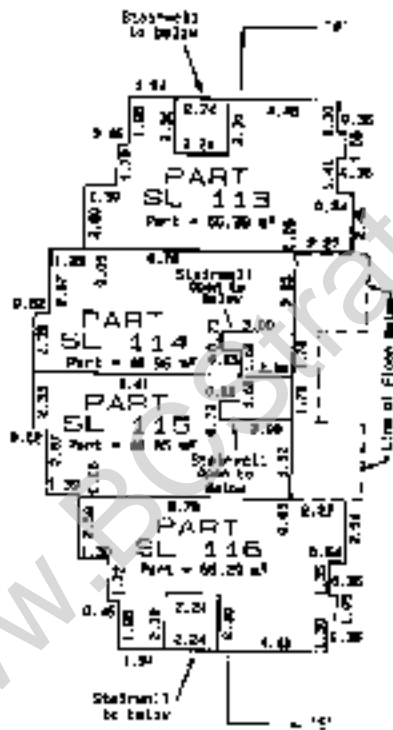
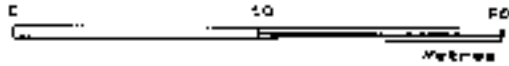
20722-5.017

BUILDING 4

Sheet 18 of 18 Sheets

SCALE 1:200

STRATA PLAN VR 2734
PHASE 3



SECOND FLOOR

Dated this 14th day of October, 1892.

R. G. G. G. S.C.L.S.
R. G. G. G.

20788-3.818

21110 24082734 233015 2000-09-12-13:11:32.876351