14.326

STRATA PLAN OF LOT 29 SECTION 21, BLK. 5N, RGE. 1W, PLAN 37123, N.W.D.

STRATA PLAN NW2003

Deposited and registered in the Land Title Office at New Westminster, B.C. This 6th day of MAY 1983.

Assistant Deputy Registrar

Ref. W66744E

KEY PLAN

SCALE 1:1000

20 10 0 25 50

ALL DISTANCES ARE IN METRES UNLESS OTHERWISE NOTED

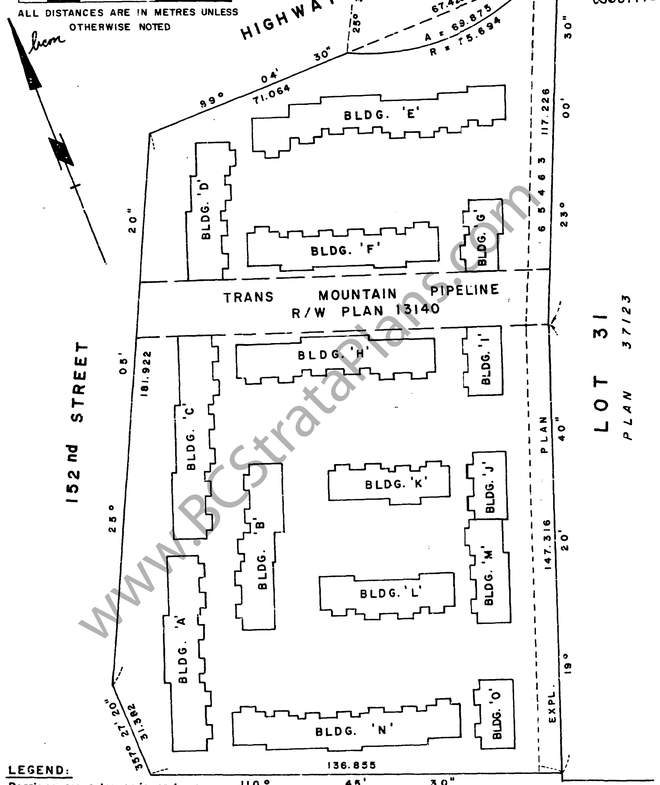

LEGEND:

Bearings are astronomic and are derived from Plan 37123.

PT	DENOTES	PART
SL	DENOTES	STRATA LOT
PCH	DENOTES	PORCH
P	DENOTES	PATIO
LCP	DENOTES	LIMITED COMMON PROPERTY
A	DENOTES	AREA
TA.	DENOTES	TOTAL AREA
m²	DENOTES	SQUARE METRES
AT	DENOTES	ATTIC
©	DENOTES	COMMON PROPERTY
MR	DENOTES	METER ROOM
BDY	DENOTES	BOUNDARY.
BLDG	DENOTES	BUILDING.

THIS PLAN LIES WITHIN THE GREATER VANCOUVER REGIONAL DISTRICT.

MORGAN STEWART AND COMPANY
Surveyors and Engineers
760 Denman St, Vancouver, B.C.

THE ADDRESS FOR SERVICE OF DOCUMENTS ON THE STRATA CORPORATION IS.
THE OWNER STRATA PLAN NW 2003
C/o TOWNSITE PARK APARTMENTS LTD.
SUITE 3124-1055 DUNSMUIR STREET
BOX 49274 - THE BENTALL CENTRE
VANCOUVER B.C., V7X 1L3

CIVIC ADDRESS:

SEE SHEETS 13 TO 34 INCLUSIVE

NAME OF DEVELOPMENT.

TOWNSITE PARK STAGE 1.

I, DONALD S. BLACK, of the City of Vancouver, a British Columbia Land Surveyor hereby certify that the building erected on the parcel described above is wholly within the external boundaries of the parcel
DATED this 13th day of JANUARY 1983.

Donald S. Black B.C.L.S.

LOCATION PLANS

SCALE 1:500

STRATA PLAN NW2003

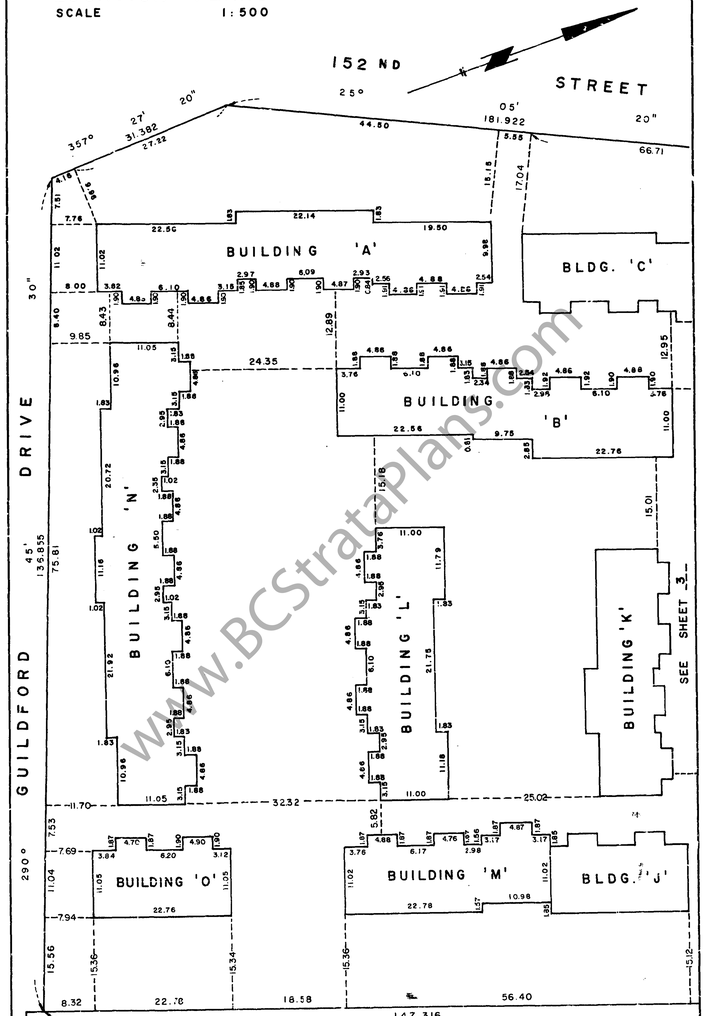

DATE JANUARY 13th 1983 D.C.L.S.

MORGAN STEWART AND COMPANY
Surveyors and Engineers
760 Denman St, Vancouver, B.C.

LOCATION PLANS

SCALE 1:500

STRATA PLAN NW2003

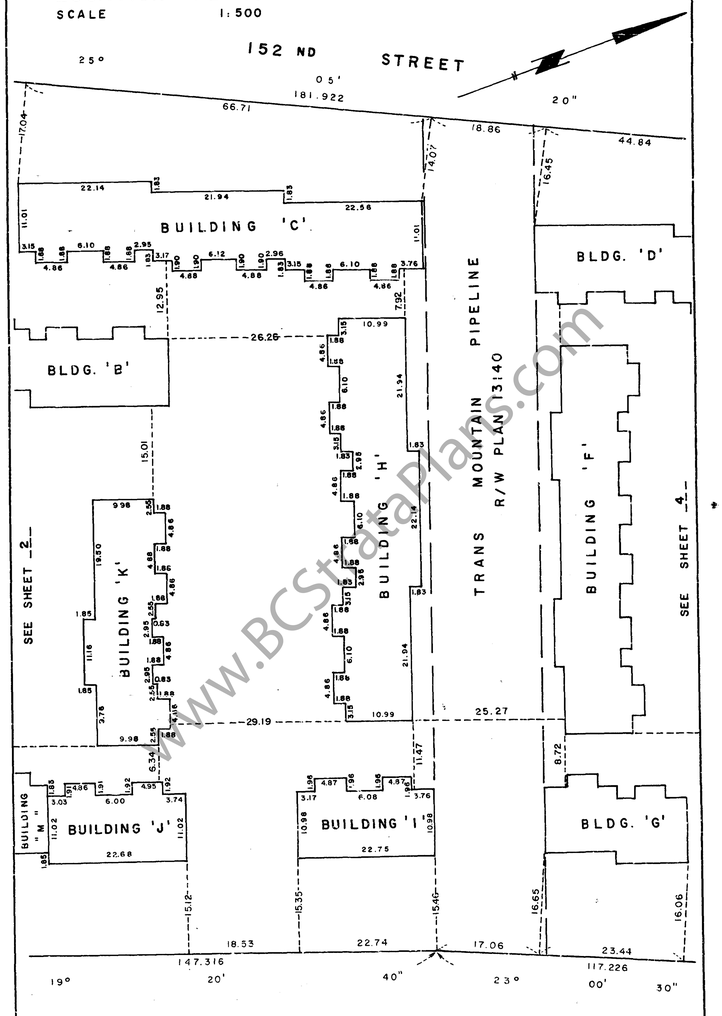

DATE JANUARY 13th 1983 D.C.L.S.

MORGAN STEWART AND COMPANY
Surveyors and Engineers
760 Denman St, Vancouver, B.C.

www.BCStrataPlans.com

LOCATION PLANS

SCALE 1:500

STRATA PLAN _____

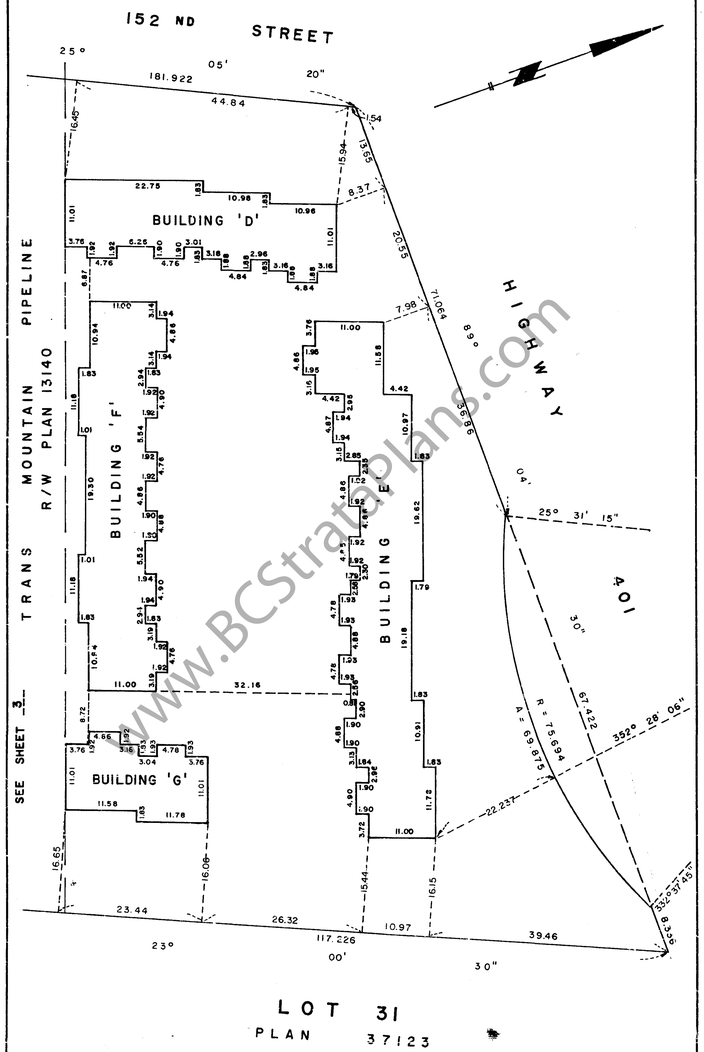

MORGAN STEWART AND COMPANY
Surveyors and Engineers
760 Denman St, Vancouver, B.C.

DATE JANUARY 19th 1983 B.C.L.S.

FILE : 3368

STRATA PLAN NW2003

CONDOMINIUM ACT

Lot. No.	Sheet No.	FORM 1 SCHEDULE OF UNIT ENTITLEMENT	FORM 2 SCHEDULE OF INTEREST UPON DESTRUCTION	FORM 3 SCHEDULE OF VOTING RIGHTS
		UNIT ENTITLEMENT	INTEREST	NUMBER OF VOTES
1	13, 14	201	201	
2	13, 14	180	180	
3	13, 14	180	180	
4	13, 14	180	180	
5	13, 14	180	180	
6	13, 14	176	176	
7	13, 14	180	180	
8	13, 14	180	180	
9	13, 14	145	145	
10	13, 14	145	145	
11	13, 14	145	145	
12	13, 14	146	146	
13	15, 16	201	201	
14	15, 16	180	180	
15	15, 16	180	180	
16	15, 16	180	180	
17	15, 16	141	141	
18	15, 16	145	145	
19	15, 16	180	180	
20	15, 16	180	180	
21	15, 16	180	180	
22	15, 16	201	201	
23	17, 18	181	181	
24	17, 18	180	180	
25	17, 18	180	180	
26	17, 18	180	180	
27	17, 18	175	175	
28	17, 18	180	180	
29	17, 18	180	180	
30	17, 18	180	180	
31	17, 18	180	180	
32	17, 18	180	180	
33	17, 18	180	180	
34	17, 18	201	201	
35	19	201	201	
36	19	179	179	
37	19	179	179	
38	19	174	174	
39	19	180	180	
40	19	180	180	

MORGAN STEWART AND COMPANY
Surveyors and Engineers
760 Denman St, Vancouver, B.C.

DATE JANUARY 19th 1983 B.C.L.S.

FILE : 3368

STRATA PLAN NW2003

CONDOMINIUM ACT

Lot. No.	Sheet No.	FORM 1 SCHEDULE OF UNIT ENTITLEMENT	FORM 2 SCHEDULE OF INTEREST UPON DESTRUCTION	FORM 3 SCHEDULE OF VOTING RIGHTS
		UNIT ENTITLEMENT	INTEREST	NUMBER OF VOTES
41	19	179	179	
42	19	181	181	
43	20	200	200	
44	20	179	179	
45	20	179	179	
46	20	179	179	
47	20	144	144	
48	20	144	144	
49	20	144	144	
50	20	137	137	
51	21	143	143	
52	21	143	143	
53	21	143	143	
54	21	143	143	
55	21	178	178	
56	21	178	178	
57	21	179	179	
58	21	200	200	
59	22, 23	180	180	
60	22, 23	179	179	
61	22, 23	179	179	
62	22, 23	179	179	
63	22, 23	145	145	
64	22, 23	141	141	
65	22, 23	145	145	
66	22, 23	145	145	
67	22, 23	179	179	
68	22, 23	179	179	
69	22, 23	179	179	
70	22, 23	180	180	
71	24	200	200	
72	24	179	179	
73	24	176	176	
74	24	200	200	
75	25, 26	180	180	
76	25, 26	179	179	
77	25, 26	179	179	
78	25, 26	179	179	
79	25, 26	173	173	
80	25, 26	179	179	

MORGAN STEWART AND COMPANY
Surveyors and Engineers
760 Denman St, Vancouver, B.C.

DATE JANUARY 19th 1983 B.C.L.S.

FILE : 3368

www.BCStrataPlans.com

STRATA PLAN NW2003

CONDOMINIUM ACT

Lot. No.	Sheet No.	FORM 1 SCHEDULE OF UNIT ENTITLEMENT	FORM 2 SCHEDULE OF INTEREST UPON DESTRUCTION	FORM 3 SCHEDULE OF VOTING RIGHTS
		UNIT ENTITLEMENT	INTEREST	NUMBER OF VOTES
81	25,26	179	179	
82	25,26	179	179	
83	25,26	179	179	
84	25,26	179	179	
85	25,26	179	179	
86	25,26	180	180	
87	27	180	180	
88	27	179	179	
89	27	175	175	
90	27	199	199	
91	29	154	154	
92	29	144	144	
93	29	144	144	
94	29	144	144	
95	29	179	179	
96	29	175	175	
97	29	145	145	
98	29	146	146	
99	30	200	200	
100	30	179	179	
101	30	179	179	
102	30	179	179	
103	30	179	179	
104	30	179	179	
105	30	179	179	
106	30	181	181	
107	31	201	201	
108	31	180	180	
109	31	180	180	
110	31	180	180	
111	31	180	180	
112	31	180	180	
113	28	179	179	
114	28	179	179	
115	28	179	179	
116	28	201	201	
117	32	181	181	
118	32	180	180	
119	32	180	180	
120	32	180	180	

MORGAN STEWART AND COMPANY
Surveyors and Engineers
760 Denman St, Vancouver, B.C.

DATE JANUARY 13th 1983 B.C.L.S.

FILE : 3368

STRATA PLAN NW2003

CONDOMINIUM ACT

Lot. No.	Sheet. No.	FORM 1 SCHEDULE OF UNIT ENTITLEMENT	FORM 2 SCHEDULE OF INTEREST UPON DESTRUCTION	FORM 3 SCHEDULE OF VOTING RIGHTS
		UNIT ENTITLEMENT	INTEREST	NUMBER OF VOTES
121	32	145	145	
122	32	145	145	
123	32	180	180	
124	33	180	180	
125	33	180	180	
126	33	180	180	
127	33	180	180	
128	33	180	180	
129	33	180	180	
130	33	181	181	
131	34	201	201	
132	34	180	180	
133	34	180	180	
134	34	181	181	
AGGREGATE :		23,410	23,410	

I/We the undersigned do solemnly declare that

1) I/We the undersigned am/are the owner-developer or (in the alternative) the duly authorized agent of the owner-developer.

2) The strata plan is entirely for residential use. I/We make this solemn declaration conscientiously believing it to be true, and knowing that it is of the same force and effect as if made under oath.

Robert G. Brodie

DECLARED before me this 1st day of FEBRUARY 1983.

M. D. Tindle
A COMMISSIONER FOR TAKING AFFIDAVITS FOR BRITISH COLUMBIA.

Accepted as to forms 1, 2, and 3.

Dated this 4th day of May 1983.

Jane Peck
for SUPERINTENDENT OF INSURANCE

I hereby certify that the construction of the buildings situated on Lot 29, Sec. 21, Blk. 5 N., Rge. 1 W., Plan 37123, N.W.D. has been approved for strata plan development.

2nd day of May, 1983.

MUNICIPAL APPROVING OFFICER for
THE CORPORATION OF THE DISTRICT OF SURREY.

OWNER
TOWNSITE PARK APARTMENTS LTD.

Robert G. Brodie
President

MORTGAGEE:
NORTH AMERICAN LIFE ASSURANCE COMPANY

Authorized Signatory Manager Mortgage Administration

Authorized Signatory Associate Treasurer

MORGAN STEWART AND COMPANY
Surveyors and Engineers
760 Denman St, Vancouver, B.C.

DATE JANUARY 13th 1983 B.C.L.S.

FILE : 3368

STRATA PLAN NW2003

SECTIONS

SCALE 1:250

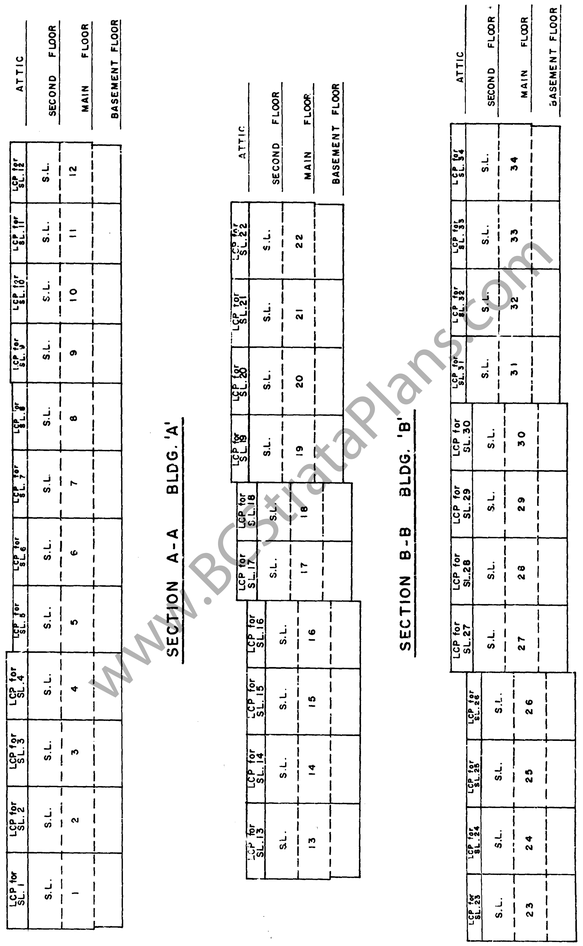

MORGAN STEWART AND COMPANY
Surveyors and Engineers
760 Denman St, Vancouver, B.C.

DATE JANUARY 13th 1983 B.C.L.S.

FILE : 3368

www.BCStrataPlans.com

SECTIONS

SCALE 1:250

STRATA PLAN NW2003



SECTION D-D BLDG. 'D'

SECTION E-E BLDG. 'E'

SECTION F-F BLDG. 'F'

MORGAN STEWART AND COMPANY
Surveyors and Engineers
760 Denman St, Vancouver, B.C.

DATE JANUARY 19th, 1983 AHS B.C.L.S.

FILE : 3368

SECTIONS

SCALE 1:250

STRATA PLAN NW2003

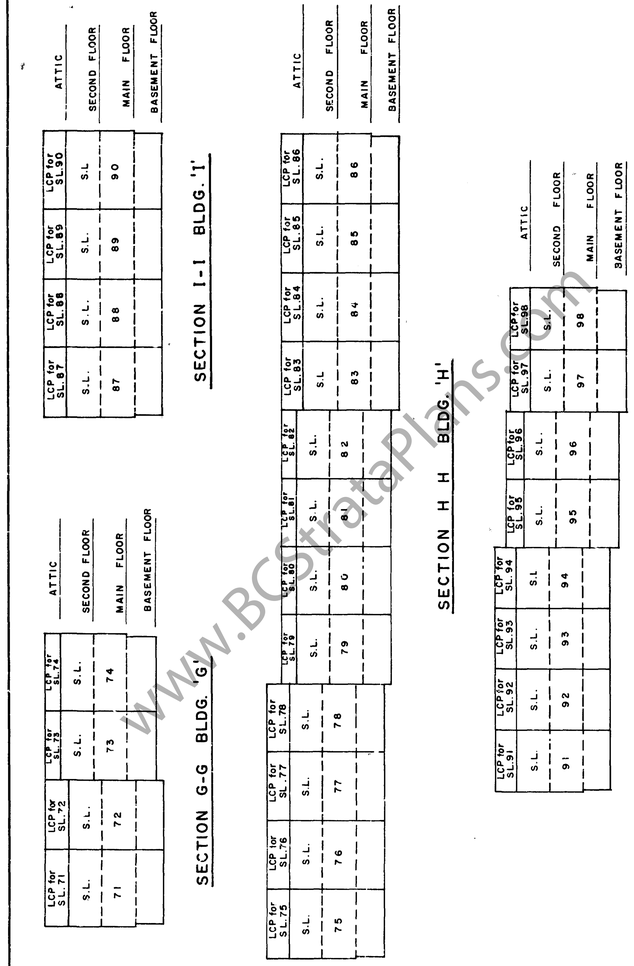

SECTION G-G BLDG. 'G'

SECTION H H BLDG. 'H'

SECTION I-I BLDG. 'I'

MORGAN STEWART AND COMPANY
Surveyors and Engineers
760 Denman St, Vancouver, B.C.

DATE JANUARY 19th, 1983 AHS B.C.L.S.

FILE : 3368

SECTIONS

SCALE 1:250

STRATA PLAN NW2003

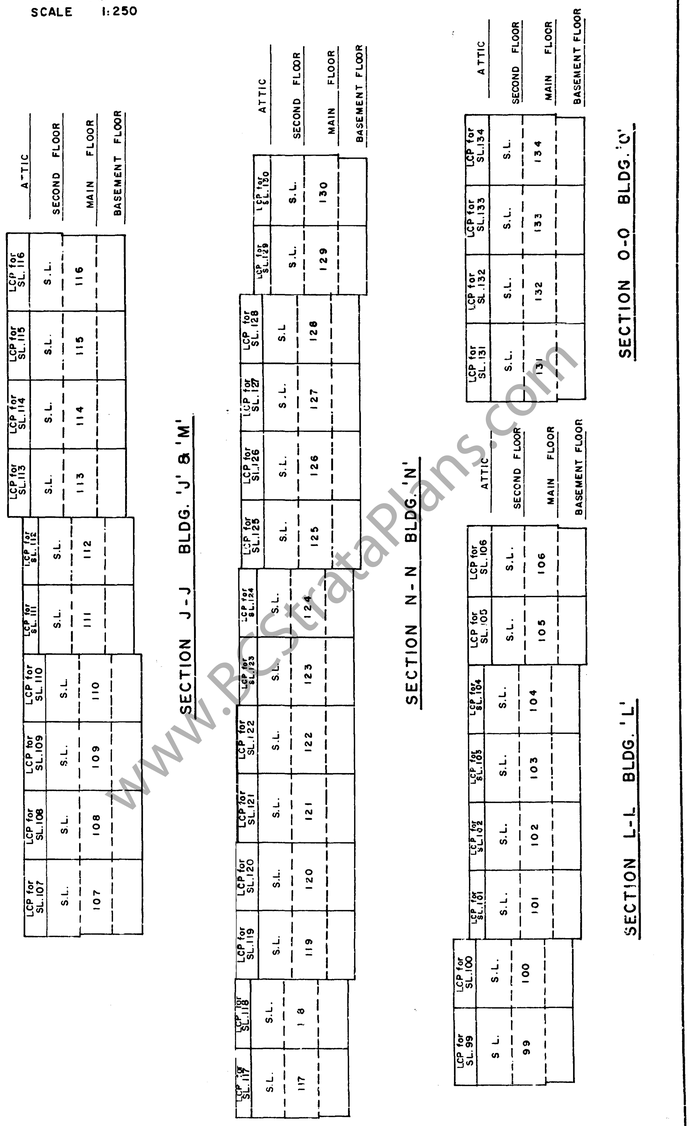

SECTION K-K BLDG. 'K'

SECTION J-J BLDG. 'J' & 'M'

SECTION N-N BLDG. 'N'

SECTION L-L BLDG. 'L'

SECTION O-O BLDG. 'O'

MORGAN STEWART AND COMPANY
Surveyors and Engineers
760 Denman St, Vancouver, B.C.

DATE JANUARY 19th, 1983 AHS B.C.L.S.

FILE : 3368

www.BCStrataPlans.com

BUILDING 'A'

SCALE 1:250

STRATA PLAN NW2003

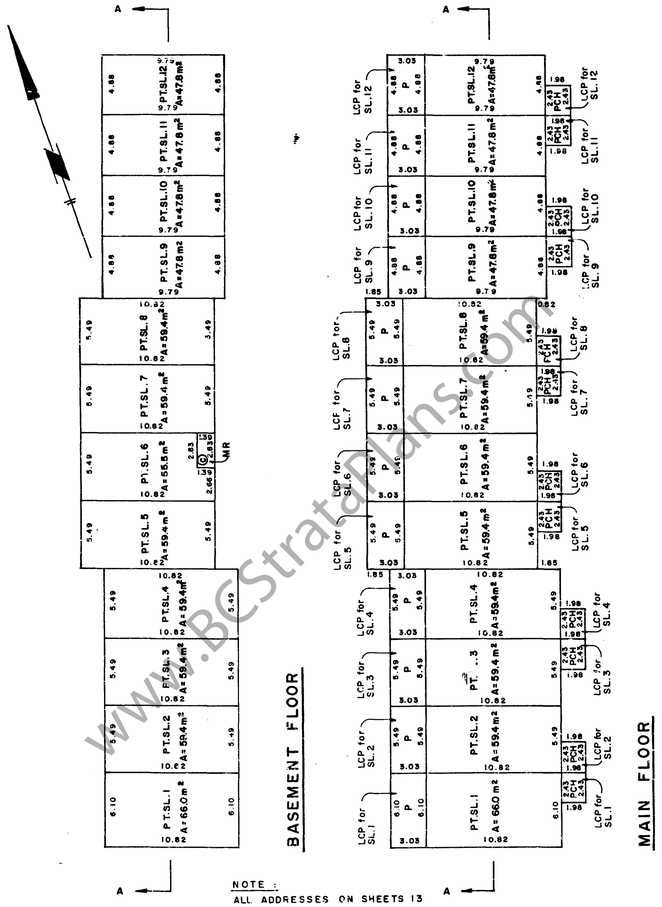

NOTE :
ALL ADDRESSES ON SHEETS 13 TO 34 INCLUSIVE ARE FOLLOWED BY:-
SURREY B.C.
V3R 1W6

CIVIC ADDRESSES ARE AS FOLLOWS :

SL.	POSTAL ADDRESS	S.L.	POSTAL ADDRESS
1	1 - 10736 - GUILDFORD DRIVE	7	7 - 10736 - GUILDFORD DRIVE
2	2 - 10736 - GUILDFORD DRIVE	8	8 - 10736 - GUILDFORD DRIVE
3	3 - 10736 - GUILDFORD DRIVE	9	9 - 10736 - GUILDFORD DRIVE
4	4 - 10736 - GUILDFORD DRIVE	10	10 - 10736 - GUILDFORD DRIVE
5	5 - 10736 - GUILDFORD DRIVE	11	11 - 10736 - GUILDFORD DRIVE
6	6 - 10736 - GUILDFORD DRIVE	12	12 - 10736 - GUILDFORD DRIVE

MORGAN STEWART AND COMPANY
Surveyors and Engineers
760 Denman St, Vancouver, B.C.

DATE JANUARY 19th 1988 B.C.L.S.

FILE : 3368

BUILDING 'A'

SCALE 1:250

STRATA PLAN NW2003

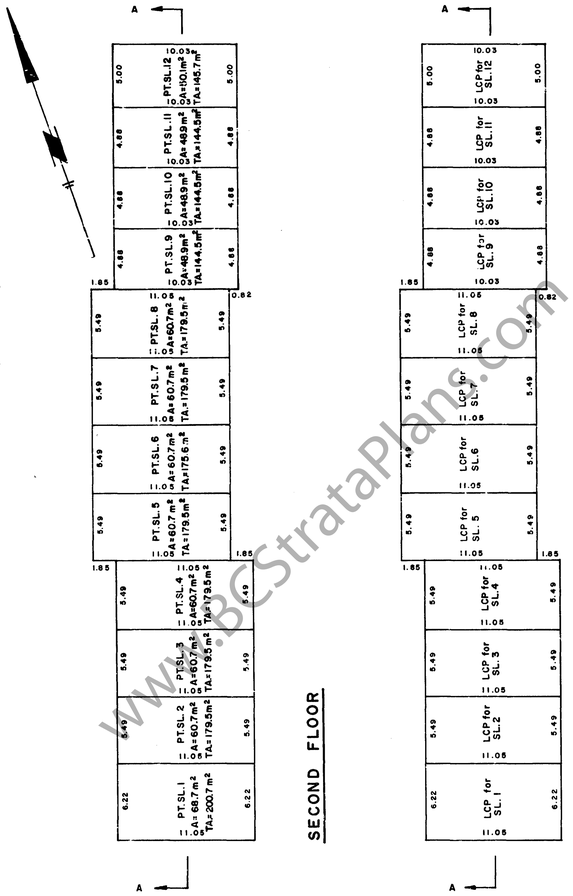

MORGAN STEWART AND COMPANY
Surveyors and Engineers
760 Denman St, Vancouver, B.C.

DATE JANUARY 19th 1988 B.C.L.S.

FILE : 3368

BUILDING 'B'

SCALE 1:250

STRATA PLAN NW2003

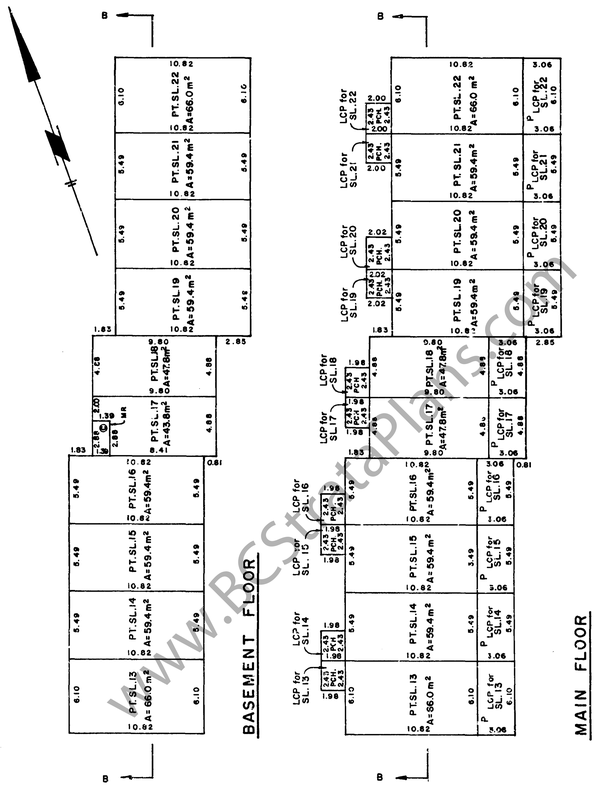

CIVIC ADDRESSES ARE AS FOLLOWS :

SL.	POSTAL ADDRESS
13	13 - 10740 - GUILDFORD DRIVE
14	14 - 10740 - GUILDFORD DRIVE
15	15 - 10740 - GUILDFORD DRIVE
16	16 - 10740 - GUILDFORD DRIVE
17	17 - 10740 - GUILDFORD DRIVE
18	18 - 10740 - GUILDFORD DRIVE
19	19 - 10740 - GUILDFORD DRIVE
20	20 - 10740 - GUILDFORD DRIVE
21	21 - 10740 - GUILDFORD DRIVE
22	22 - 10740 - GUILDFORD DRIVE

MORGAN STEWART AND COMPANY
Surveyors and Engineers
760 Denman St, Vancouver, B.C.

DATE JANUARY 19th 1988 B.C.L.S.

FILE : 3368

www.BCStrataPlans.com

BUILDING 'B'
SCALE 1:250

STRATA PLAN NW2003

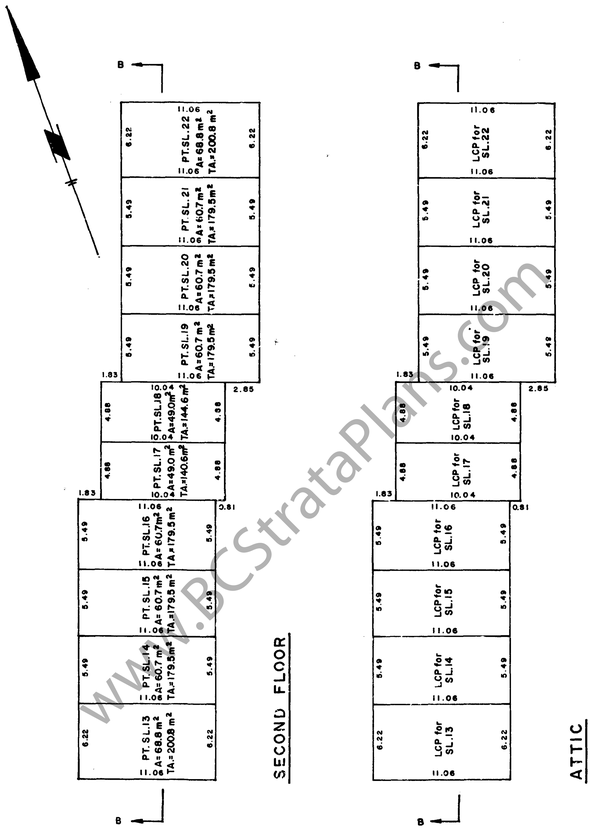

MORGAN STEWART AND COMPANY
Surveyors and Engineers
760 Denman St, Vancouver, B.C.

DATE January 19th 1983 B.C.L.S.

FILE : 3368

BUILDING 'C'
SCALE 1:250

STRATA PLAN NW2003

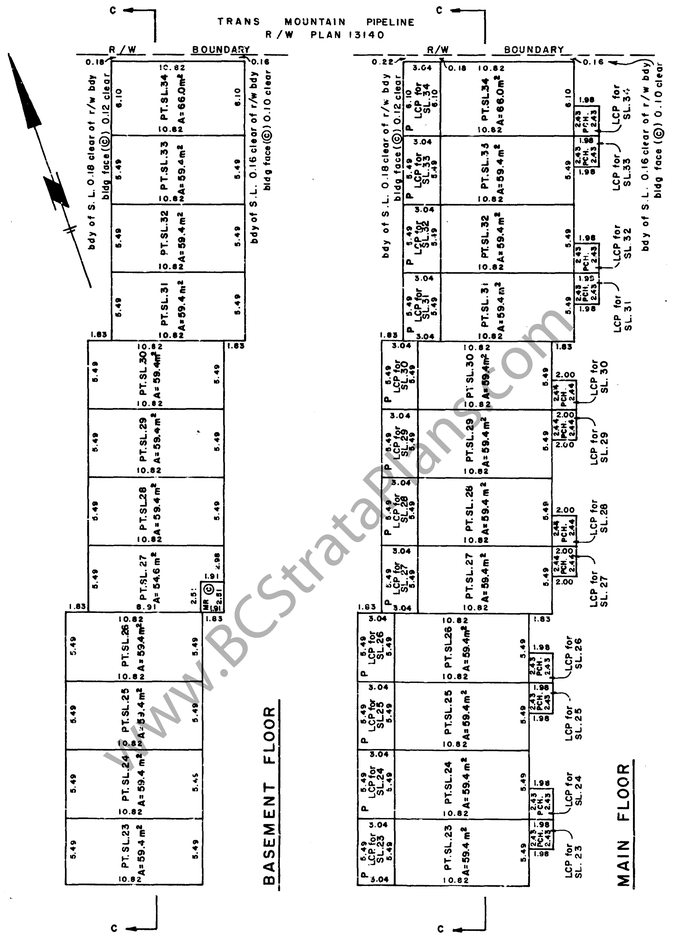

CIVIC ADDRESSES ARE AS FOLLOWS:

S.L.	POSTAL ADDRESS	S.L.	POSTAL ADDRESS
23	23 - 10756 - GUILDFORD DRIVE	29	29 - 10756 - GUILDFORD DRIVE
24	24 - 10756 - GUILDFORD DRIVE	30	30 - 10756 - GUILDFORD DRIVE
25	25 - 10756 - GUILDFORD DRIVE	31	31 - 10756 - GUILDFORD DRIVE
26	26 - 10756 - GUILDFORD DRIVE	32	32 - 10756 - GUILDFORD DRIVE
27	27 - 10756 - GUILDFORD DRIVE	33	33 - 10756 - GUILDFORD DRIVE
28	28 - 10756 - GUILDFORD DRIVE	34	34 - 10756 - GUILDFORD DRIVE

MORGAN STEWART AND COMPANY
Surveyors and Engineers
760 Denman St, Vancouver, B.C.

DATE January 19th 1983 B.C.L.S.

FILE : 3368

BUILDING 'C'
SCALE 1:250

STRATA PLAN NW2003

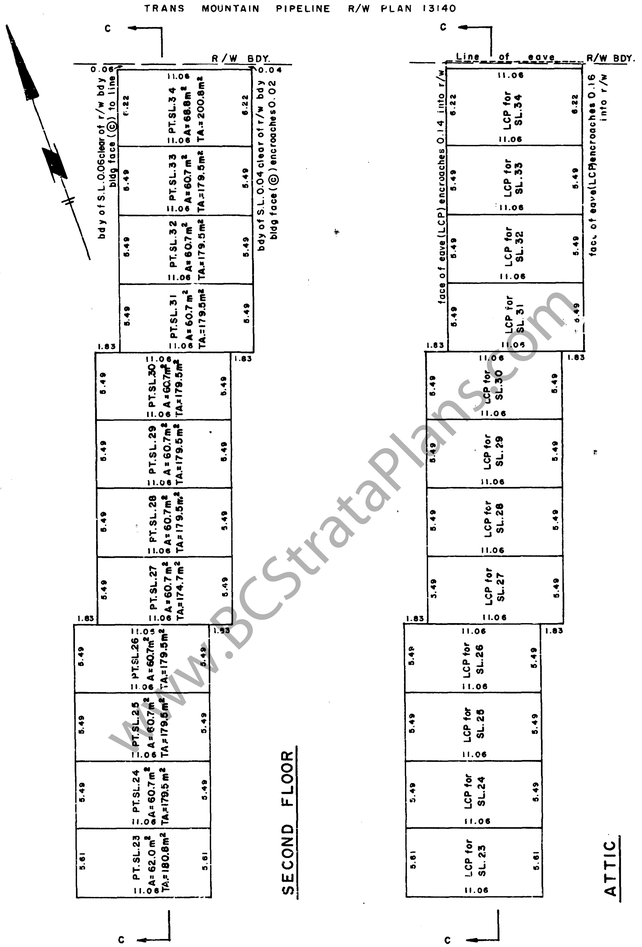

MORGAN STEWART AND COMPANY
Surveyors and Engineers
760 Denman St, Vancouver, B.C.

DATE January 19th 1983 B.C.L.S.

FILE : 3368

16

www.BCStrataPlans.com

BUILDING 'D'

SCALE 1:250

STRATA PLAN NW2003

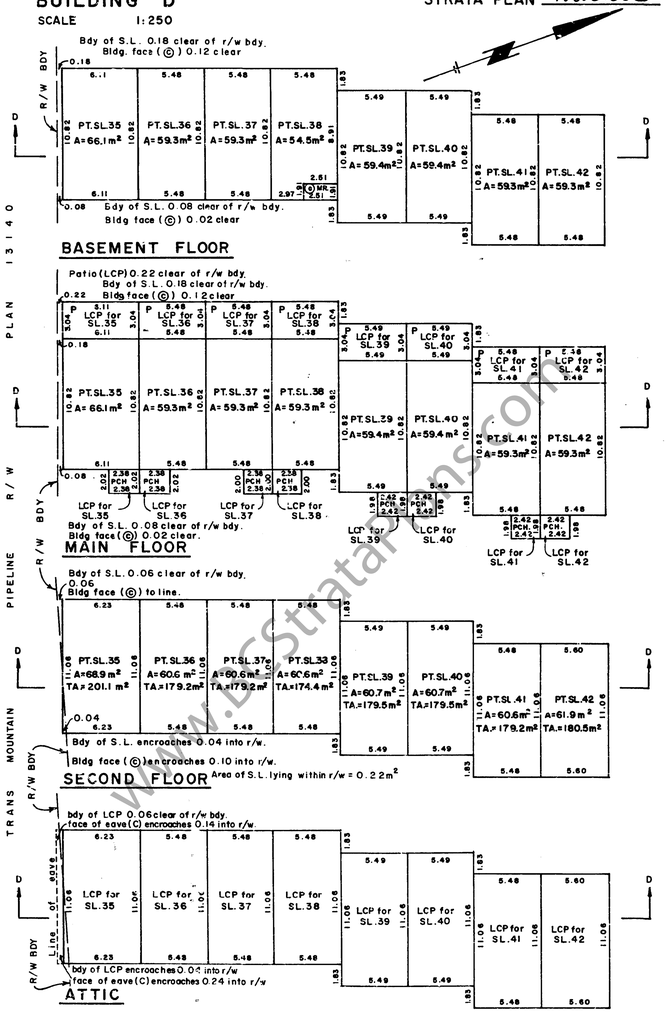

CIVIC ADDRESSES ARE AS FOLLOWS

S.L	POSTAL ADDRESS	S.L.	POSTAL ADDRESS
35	35 - 10776 - GUILDFORD DRIVE	39	39 - 10776 - GUILDFORD DRIVE
36	36 - 10776 - GUILDFORD DRIVE	40	40 - 10776 - GUILDFORD DRIVE
37	37 - 10776 - GUILDFORD DRIVE	41	41 - 10776 - GUILDFORD DRIVE
38	38 - 10776 - GUILDFORD DRIVE	42	42 - 10776 - GUILDFORD DRIVE

MORGAN STEWART AND COMPANY
Surveyors and Engineers
760 Denman St, Vancouver, B.C.

DATE January 19th 1988 B.C.L.S.

FILE : 3368

BUILDING 'E' (WEST PART)

SCALE 1:250

STRATA PLAN NW2003

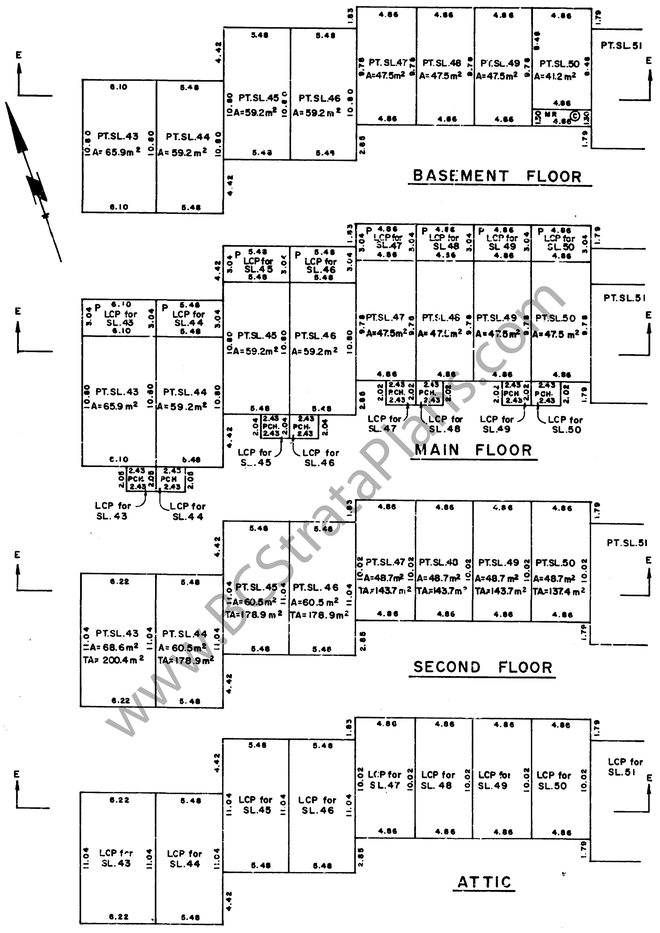

CIVIC ADDRESSES ARE AS FOLLOWS :

SL	POSTAL ADDRESS	SL.	POSTAL ADDRESS
43	43 - 10780 - GUILDFORD DRIVE	47	47 - 10780 - GUILDFORD DRIVE
44	44 - 10780 - GUILDFORD DRIVE	48	48 - 10780 - GUILDFORD DRIVE
45	45 - 10780 - GUILDFORD DRIVE	49	49 - 10780 - GUILDFORD DRIVE
46	46 - 10780 - GUILDFORD DRIVE	50	50 - 10780 - GUILDFORD DRIVE

MORGAN STEWART AND COMPANY
Surveyors and Engineers
760 Denman St, Vancouver, B.C.

DATE January 19th 1988 B.C.L.S.

FILE : 3368

BUILDING 'E' (EAST PART)

SCALE 1:250

STRATA PLAN NW2003

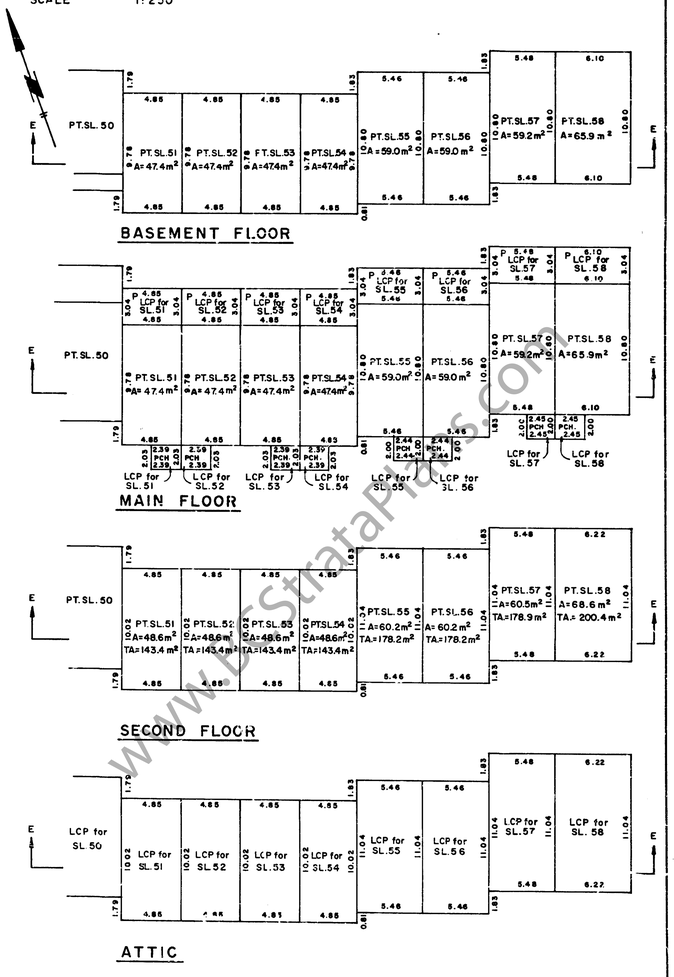

CIVIC ADDRESSES ARE AS FOLLOWS :

SL.	POSTAL ADDRESS	SL.	POSTAL ADDRESS
51	51 - 10780 - GUILDFORD DRIVE	55	55 - 10780 - GUILDFORD DRIVE
52	52 - 10780 - GUILDFORD DRIVE	56	56 - 10780 - GUILDFORD DRIVE
53	531 - 10780 - GUILDFORD DRIVE	57	57 - 10780 - GUILDFORD DRIVE
54	54 - 10780 - GUILDFORD DRIVE	58	58 - 10780 - GUILDFORD DRIVE

MORGAN STEWART AND COMPANY
Surveyors and Engineers
760 Denman St, Vancouver, B.C.

DATE January 19th 1988 B.C.L.S.

FILE : 3368

www.BCStrataPlans.com

BUILDING 'F'

SCALE 1:250

STRATA PLAN NW2003

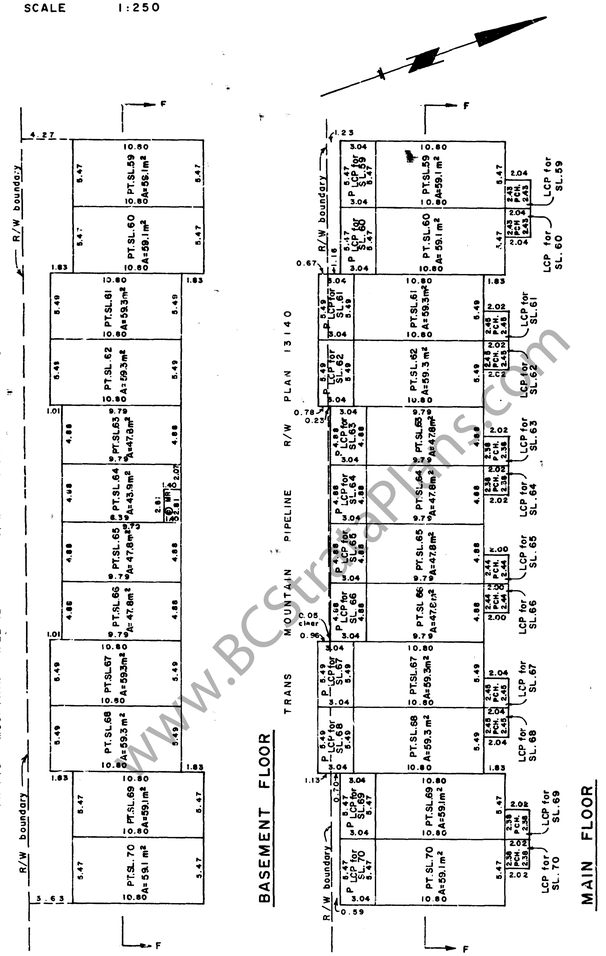

CIVIC ADDRESSES ARE AS FOLLOWS:

S.L.	POSTAL ADDRESS	S.L.	POSTAL ADDRESS
59	59 - 10772 - GUILDFORD DRIVE	65	65 - 10772 - GUILDFORD DRIVE
60	60 - 10772 - GUILDFORD DRIVE	66	66 - 10772 - GUILDFORD DRIVE
61	61 - 10772 - GUILDFORD DRIVE	67	67 - 10772 - GUILDFORD DRIVE
62	62 - 10772 - GUILDFORD DRIVE	68	68 - 10772 - GUILDFORD DRIVE
63	63 - 10772 - GUILDFORD DRIVE	69	69 - 10772 - GUILDFORD DRIVE
64	64 - 10772 - GUILDFORD DRIVE	70	70 - 10772 - GUILDFORD DRIVE

DATE January 13th 1988 B.C.L.S.

MORGAN STEWART AND COMPANY
Surveyors and Engineers
760 Denman St, Vancouver, B.C.

FILE : 3368

BUILDING 'F'

SCALE 1:250

STRATA PLAN NW2003

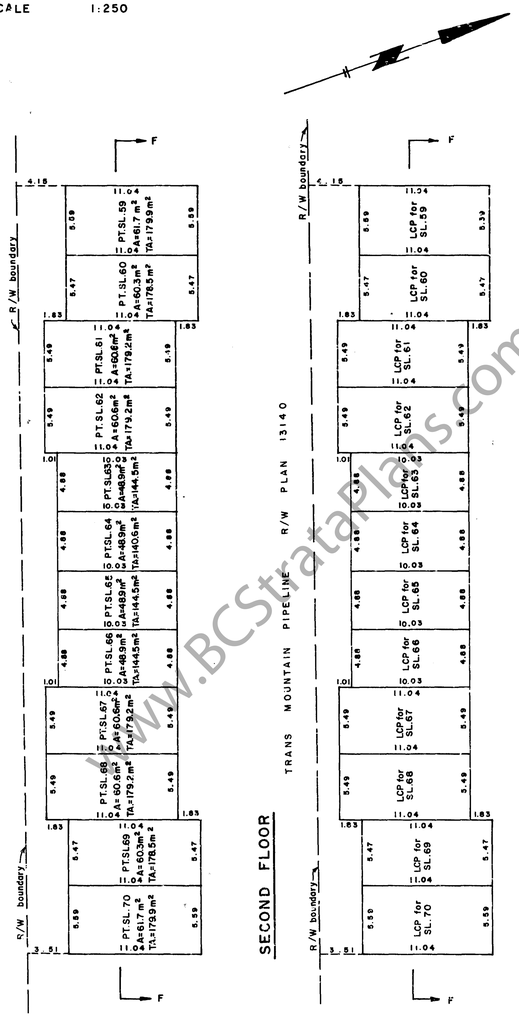

DATE January 13th 1988 B.C.L.S.

MORGAN STEWART AND COMPANY
Surveyors and Engineers
760 Denman St, Vancouver, B.C.

FILE : 3368

BUILDING 'G'

SCALE 1:250

STRATA PLAN NW2003

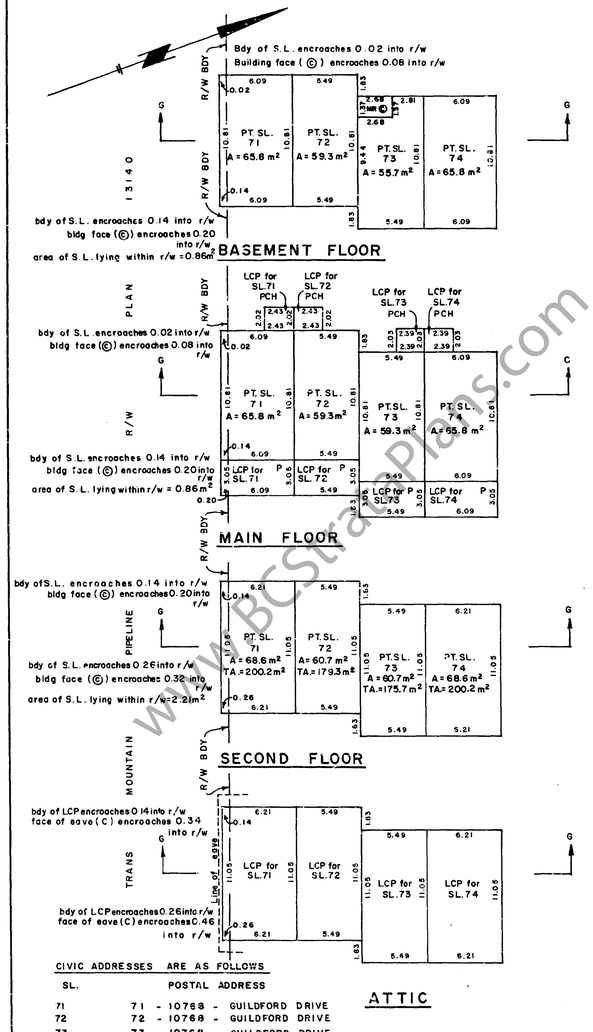

CIVIC ADDRESSES ARE AS FOLLOWS

SL.	POSTAL ADDRESS
71	71 - 10768 - GUILDFORD DRIVE
72	72 - 10768 - GUILDFORD DRIVE
73	73 - 10768 - GUILDFORD DRIVE
74	74 - 10768 - GUILDFORD DRIVE

DATE January 13th 1988 B.C.L.S.

MORGAN STEWART AND COMPANY
Surveyors and Engineers
760 Denman St, Vancouver, B.C.

FILE : 3368

www.BCStrataPlans.com

BUILDING 'H'

SCALE 1:250

STRATA PLAN NW2003

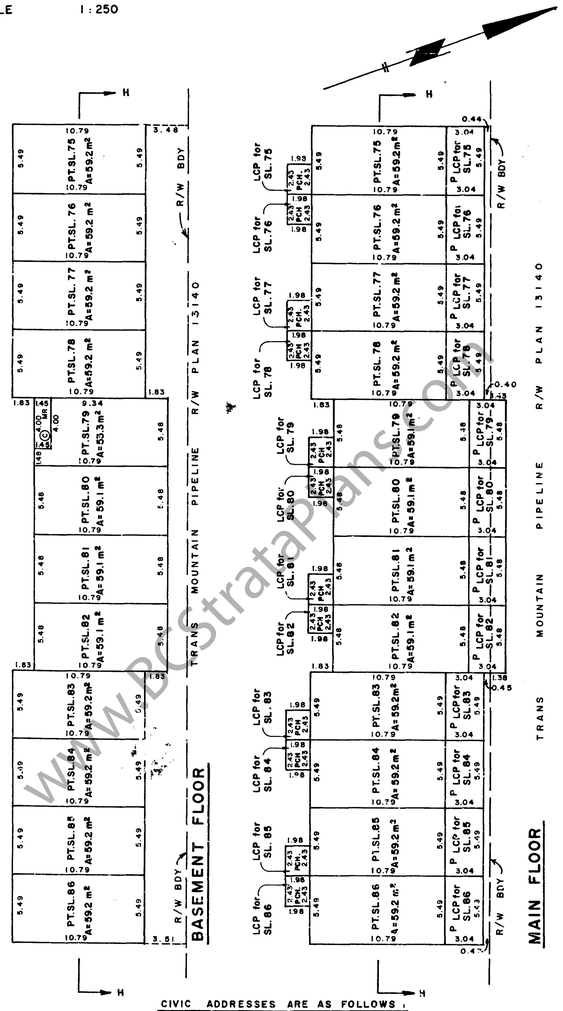

CIVIC ADDRESSES ARE AS FOLLOWS :

S.L.	POSTAL ADDRESS	S.L.	POSTAL ADDRESS
75	75 - 10760 - GUILDFORD DRIVE	81	81 - 10760 - GUILDFORD DRIVE
76	76 - 10760 - GUILDFORD DRIVE	82	82 - 10760 - GUILDFORD DRIVE
77	77 - 10760 - GUILDFORD DRIVE	83	83 - 10760 - GUILDFORD DRIVE
78	78 - 10760 - GUILDFORD DRIVE	84	84 - 10760 - GUILDFORD DRIVE
79	79 - 10760 - GUILDFORD DRIVE	85	85 - 10760 - GUILDFORD DRIVE
80	80 - 10760 - GUILDFORD DRIVE	86	86 - 10760 - GUILDFORD DRIVE

MORGAN STEWART AND COMPANY
Surveyors and Engineers
760 Denman St, Vancouver, B.C.

DATE January 19th 1983 B.C.L.S.

FILE : 3368

BUILDING 'H'

SCALE 1:250

STRATA PLAN NW2003

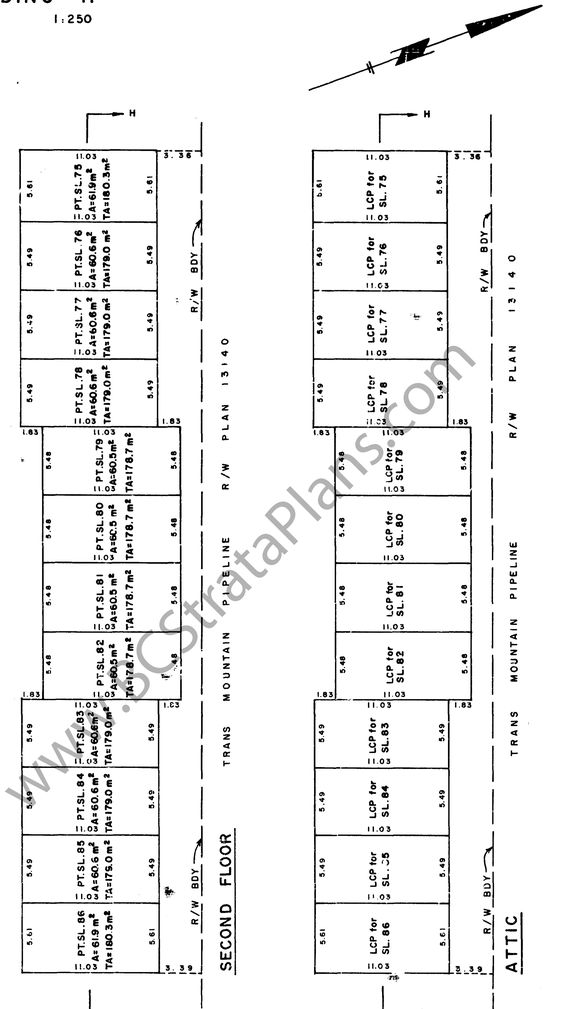

MORGAN STEWART AND COMPANY
Surveyors and Engineers
760 Denman St, Vancouver, B.C.

DATE January 19th 1983 B.C.L.S.

FILE : 3368

BUILDING 'I'

SCALE 1:250

STRATA PLAN NW2003

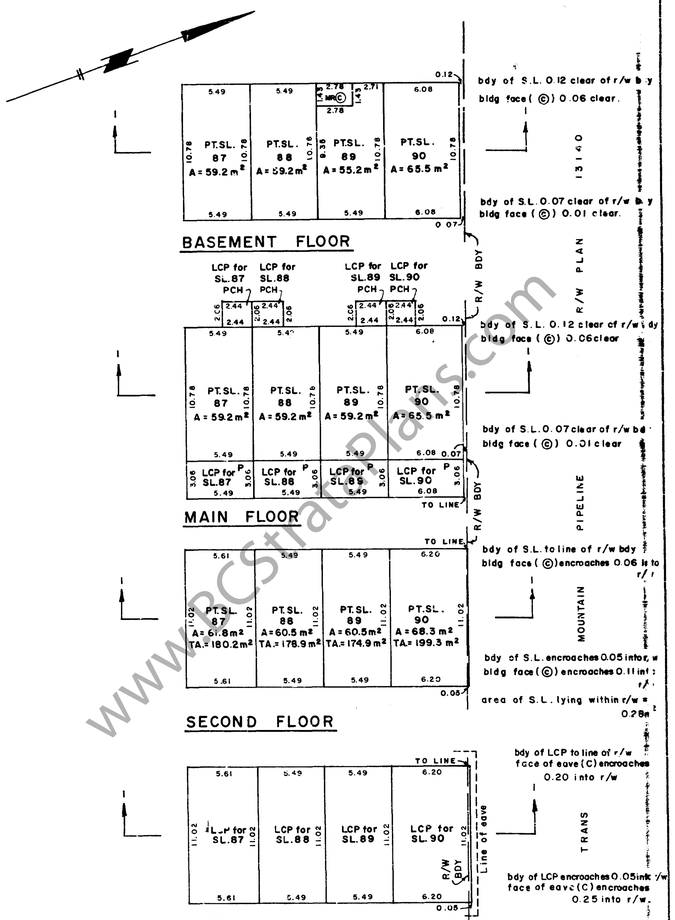

CIVIC ADDRESSES ARE AS FOLLOWS

S.L.	POSTAL ADDRESS
87	87 - 10764 - GUILDFORD DRIVE
88	88 - 10764 - GUILDFORD DRIVE
89	89 - 10764 - GUILDFORD DRIVE
90	90 - 10764 - GUILDFORD DRIVE

MORGAN STEWART AND COMPANY
Surveyors and Engineers
760 Denman St, Vancouver, B.C.

DATE January 19th 1983 B.C.L.S.

FILE : 3368

www.BCStrataPlans.com

BUILDING 'J'

SCALE 1:250

STRATA PLAN NW2003

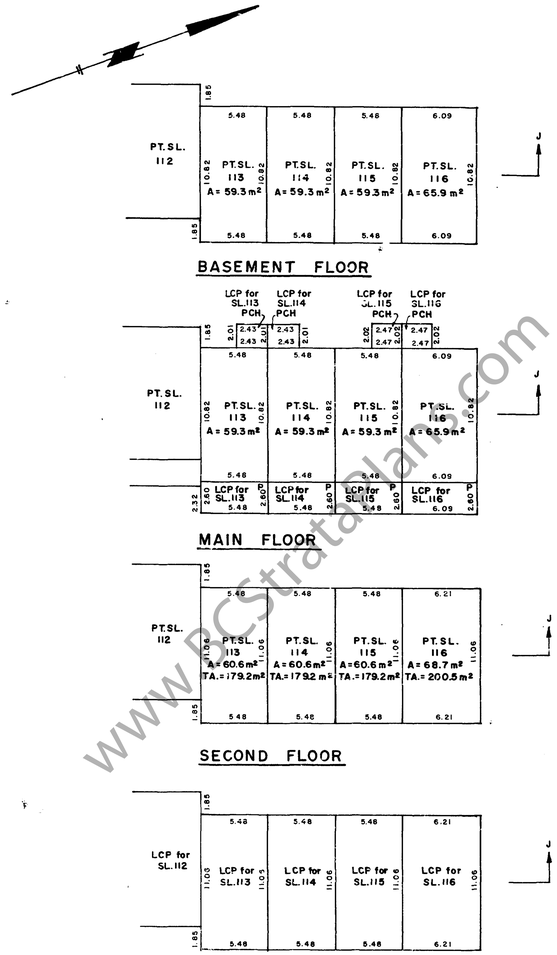

CIVIC ADDRESSES ARE AS FOLLOWS

SL.	POSTAL ADDRESS
113	113 - 10748 - GUILDFORD DRIVE
114	114 - 10748 - GUILDFORD DRIVE
115	115 - 10748 - GUILDFORD DRIVE
116	116 - 10748 - GUILDFORD DRIVE

MORGAN STEWART AND COMPANY
Surveyors and Engineers
760 Denman St, Vancouver, B.C.

DATE JANUARY 19th 1983 B.C.L.S.

FILE : 3368

BUILDING 'K'

SCALE 1:250

STRATA PLAN NW2003

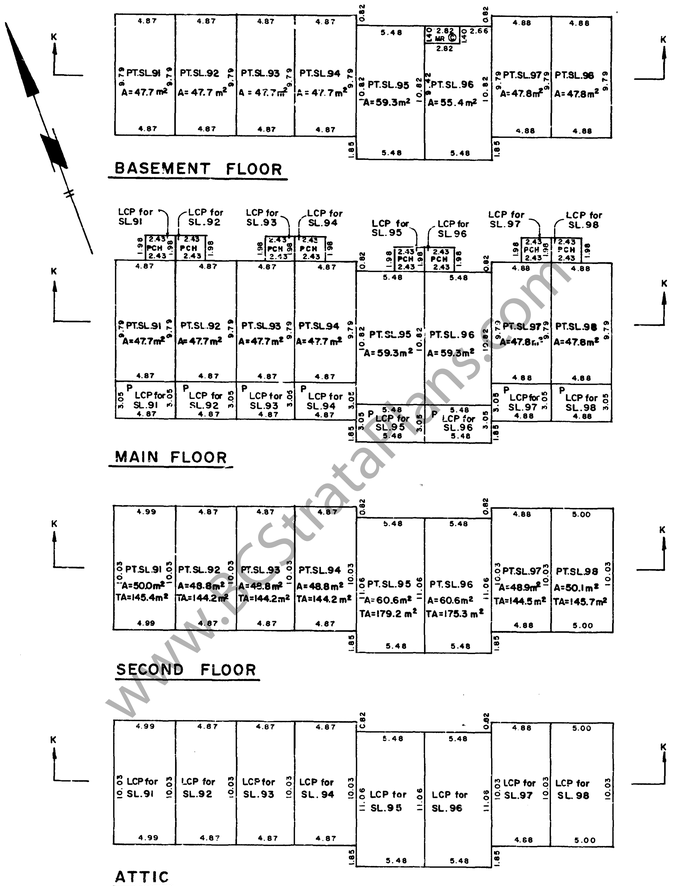

CIVIC ADDRESSES ARE AS FOLLOWS :

S.L.	POSTAL ADDRESS	SL.	POSTAL ADDRESS
91	91 - 10752 - GUILDFORD DRIVE	95	95 - 10752 - GUILDFORD DRIVE
92	92 - 10752 - GUILDFORD DRIVE	96	96 - 10752 - GUILDFORD DRIVE
93	93 - 10752 - GUILDFORD DRIVE	97	97 - 10752 - GUILDFORD DRIVE
94	94 - 10752 - GUILDFORD DRIVE	98	98 - 10752 - GUILDFORD DRIVE

MORGAN STEWART AND COMPANY
Surveyors and Engineers
760 Denman St, Vancouver, B.C.

DATE JANUARY 19th 1983 B.C.L.S.

FILE : 3368

BUILDING 'L'

SCALE 1:250

STRATA PLAN NW2003

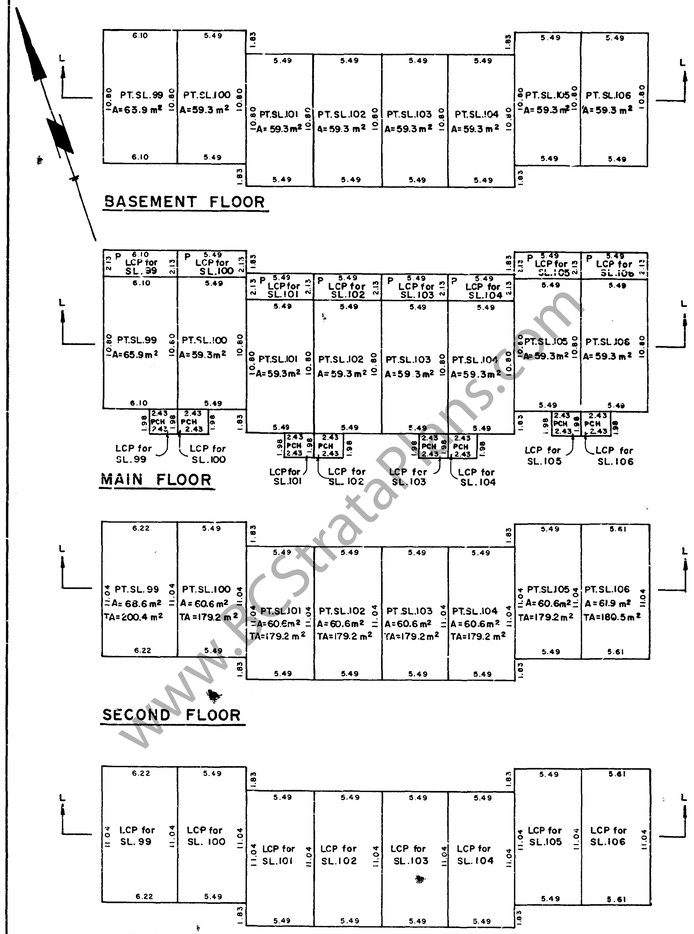

CIVIC ADDRESSES ARE AS FOLLOWS :

S.L.	POSTAL ADDRESS	SL.	POSTAL ADDRESS
99	99 - 10744 - GUILDFORD DRIVE	103	103 - 10744 - GUILDFORD DRIVE
100	100 - 10744 - GUILDFORD DRIVE	104	104 - 10744 - GUILDFORD DRIVE
101	101 - 10744 - GUILDFORD DRIVE	105	105 - 10744 - GUILDFORD DRIVE
102	102 - 10744 - GUILDFORD DRIVE	106	106 - 10744 - GUILDFORD DRIVE

MORGAN STEWART AND COMPANY
Surveyors and Engineers
760 Denman St, Vancouver, B.C.

DATE JANUARY 19th 1983 B.C.L.S.

FILE : 3368

10

www.BCStrataPlans.com

BUILDING 'M'

SCALE 1:250

STRATA PLAN NW2003

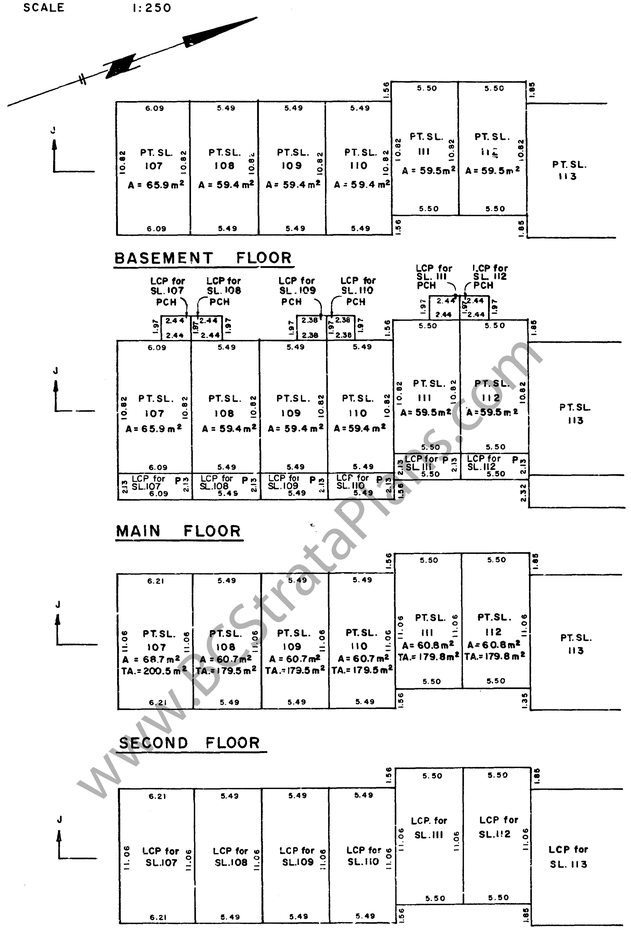

CIVIC ADDRESSES ARE AS FOLLOWS

SL.	POSTAL ADDRESS
107	107 - 10748 - GUILDFORD DRIVE
108	108 - 10748 - GUILDFORD DRIVE
109	109 - 10748 - GUILDFORD DRIVE
110	110 - 10748 - GUILDFORD DRIVE
111	111 - 10748 - GUILDFORD DRIVE
112	112 - 10748 - GUILDFORD DRIVE

MORGAN STEWART AND COMPANY
Surveyors and Engineers
760 Denman St, Vancouver, B.C.

DATE January 19th, 1988 B.C.L.S.

FILE : 3368

BUILDING 'N' (WEST PART)

SCALE 1:250

STRATA PLAN NW2003

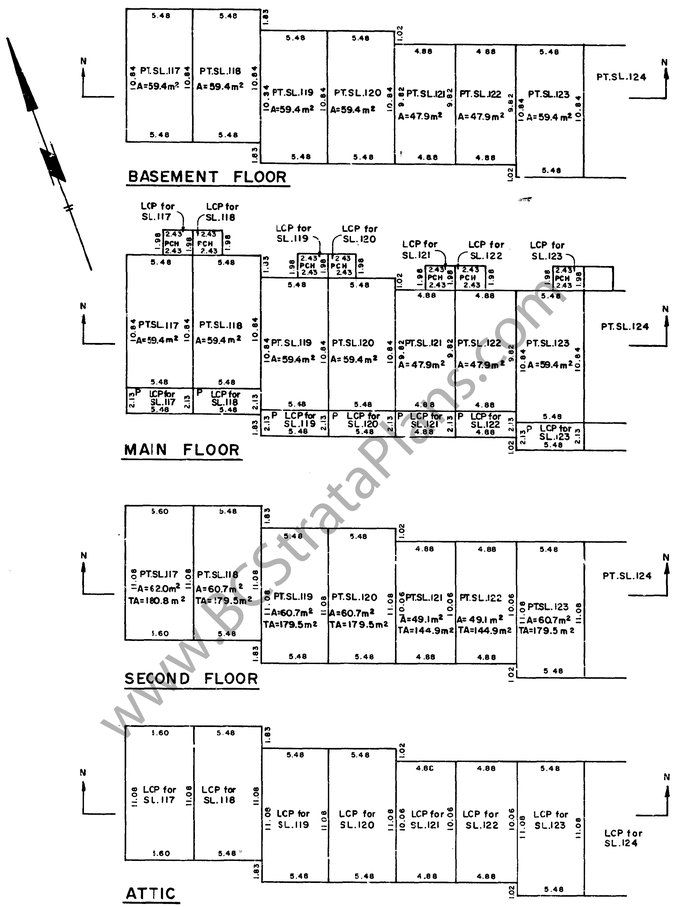

CIVIC ADDRESSES ARE AS FOLLOWS :

S.L.	POSTAL ADDRESS	S.L.	POSTAL ADDRESS
117	117 - 10732 - GUILDFORD DRIVE	121	121 - 10732 - GUILDFORD DRIVE
118	118 - 10732 - GUILDFORD DRIVE	122	122 - 10732 - GUILDFORD DRIVE
119	119 - 10732 - GUILDFORD DRIVE	123	123 - 10732 - GUILDFORD DRIVE
120	120 - 10732 - GUILDFORD DRIVE		

MORGAN STEWART AND COMPANY
Surveyors and Engineers
760 Denman St, Vancouver, B.C.

DATE January 19th, 1988 B.C.L.S.

FILE : 3368

BUILDING 'N' (EAST PART)

SCALE 1:250

STRATA PLAN NW2003

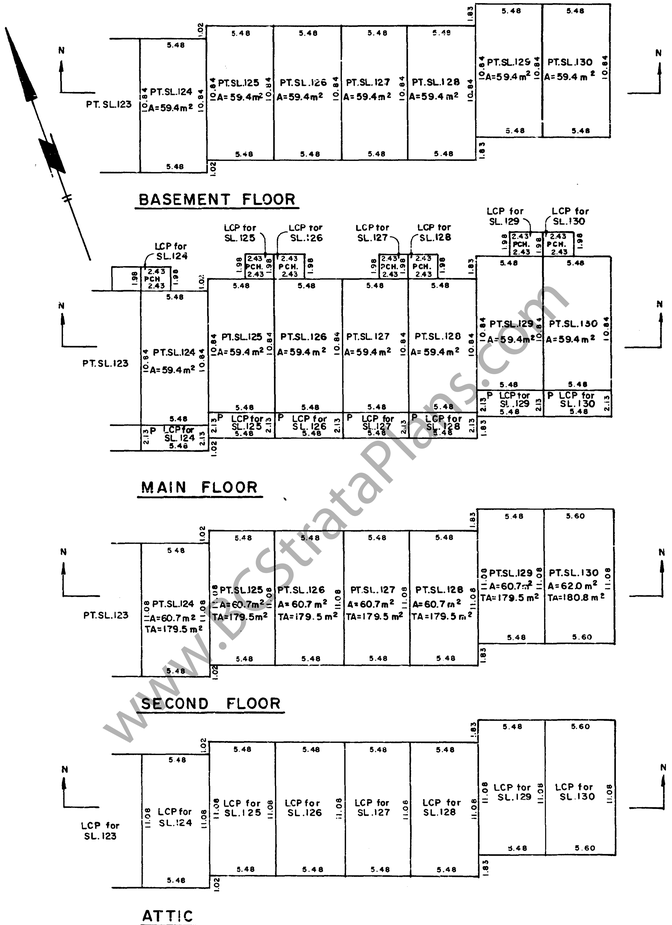

CIVIC ADDRESSES ARE AS FOLLOWS :

S.L.	POSTAL ADDRESS	S.L.	POSTAL ADDRESS
124	124 - 10732 - GUILDFORD DRIVE	128	128 - 10732 - GUILDFORD DRIVE
125	125 - 10732 - GUILDFORD DRIVE	129	129 - 10732 - GUILDFORD DRIVE
126	126 - 10732 - GUILDFORD DRIVE	130	130 - 10732 - GUILDFORD DRIVE
127	127 - 10732 - GUILDFORD DRIVE		

MORGAN STEWART AND COMPANY
Surveyors and Engineers
760 Denman St, Vancouver, B.C.

DATE January 19th, 1988 B.C.L.S.

FILE : 3368

www.BCStrataPlans.com

11

BUILDING 'O'

SCALE 1:250

STRATA PLAN NW2003

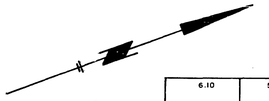

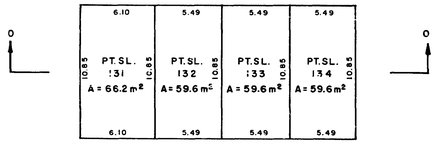

BASEMENT FLOOR

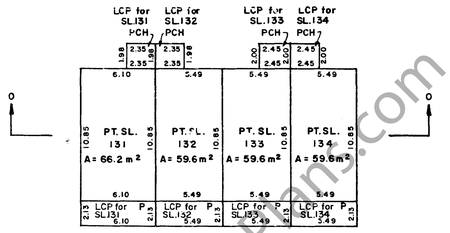

MAIN FLOOR



SECOND FLOOR

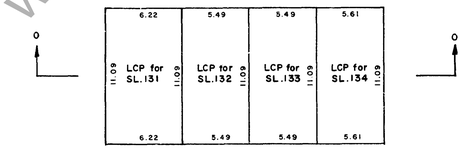

ATTIC

CIVIC ADDRESSES ARE AS FOLLOWS

SL.	POSTAL ADDRESS
131	131 - 10728 - GUILDFORD DRIVE
132	132 - 10728 - GUILDFORD DRIVE
133	133 - 10728 - GUILDFORD DRIVE
134	134 - 10728 - GUILDFORD DRIVE

MORGAN STEWART AND COMPANY
Surveyors and Engineers
760 Denman St, Vancouver, B.C.

DATE January 19th 1983 B.C.L.S.

FILE : 3368

STRATA PLAN NW2003

RECORD OF BY-LAWS AND ORDERS, ETC.

FILING		DOCUMENTS	
NUMBER	DATE	DATE	NATURES & PARTICULARS

MORGAN STEWART AND COMPANY
Surveyors and Engineers
760 Denman St, Vancouver, B.C.

DATE January 19th 1983 B.C.L.S.

FILE : 336A

12

STRATA PLAN NW2003

DEALINGS AFFECTING THE COMMON PROPERTY

FILING		DOCUMENTS	
NUMBER	DATE	DATE	NATURES & PARTICULARS
163585C	26.10.53 @ 12:20		Plan 13140 Right-of-way in favour of Trans Mountain Oil Pipeline Company Inter Alia
			Certificate of Charge 5371
J155062	3.12.73 @ 13:02		Right-of-way in favour of British Columbia Hydro and Power Authority Ancillary Rights with priority over M 125530
W18250	3.2.83 @ 15:00		Plan 65463 appurtenant to Lot 31 Plan 37123

MORGAN STEWART AND COMPANY
Surveyors and Engineers
760 Denman St, Vancouver, B.C.

DATE January 19th 1983 B.C.L.S.

FILE : 336B

www.BCStrataPlans.com