# STRATA PLAN OF LOT 42 OF THE S.W. ¼, SEC. 16, TP. 2, PLAN 53269 N.W.D. MUNICIPALITY OF SURREY

STRATA PLAN N.W. 1187

DEPOSITED AND REGISTERED IN THE LAND REGISTRY OFFICE AT THIS 18th DAY OF Sept. 1978

REGISTRAR

Ref. P90651-E

SCALE 1 INCH = 20 FEET

LEGEND

S.L. DENOTES STRATA LOTS
PT. DENOTES PART
SQ.FT. DENOTES SQUARE FEET
(C) DENOTES COMMON PROPERTY

SEE KEY PLAN ON SHEET 3 FOR BUILDING LOCATIONS DIMENSIONS OF BUILDINGS ARE TO CONCRETE FOUNDATION




I, D.J. DYCK OF LANGLEY, B.C. BRITISH COLUMBIA LAND SURVEYOR, HEREBY CERTIFY THAT THE BUILDINGS ERECTED ON THE PARCEL DESCRIBED ABOVE ARE WHOLLY WITHIN THE EXTERNAL BOUNDARIES OF THAT PARCEL.
DATED AT SURREY, B.C.
THIS 3rd DAY OF March, 1978.

D.J. Dyck B.C.L.S.

THE ADDRESS FOR SERVICE OF DOCUMENTS ON THE STRATA CORPORATION IS :

THE OWNERS, STRATA PLAN N.W. 1187
12650 - 82 AVENUE
SURREY, B.C.
V3W 3G1

CAMERON & ASSOCIATES
113 - 9547 - 152 STREET
SURREY, B.C.

FILE 78-S-1504



STRATA PLAN N.W. 1187

## KEY PLAN

SCALE 1" = 100'

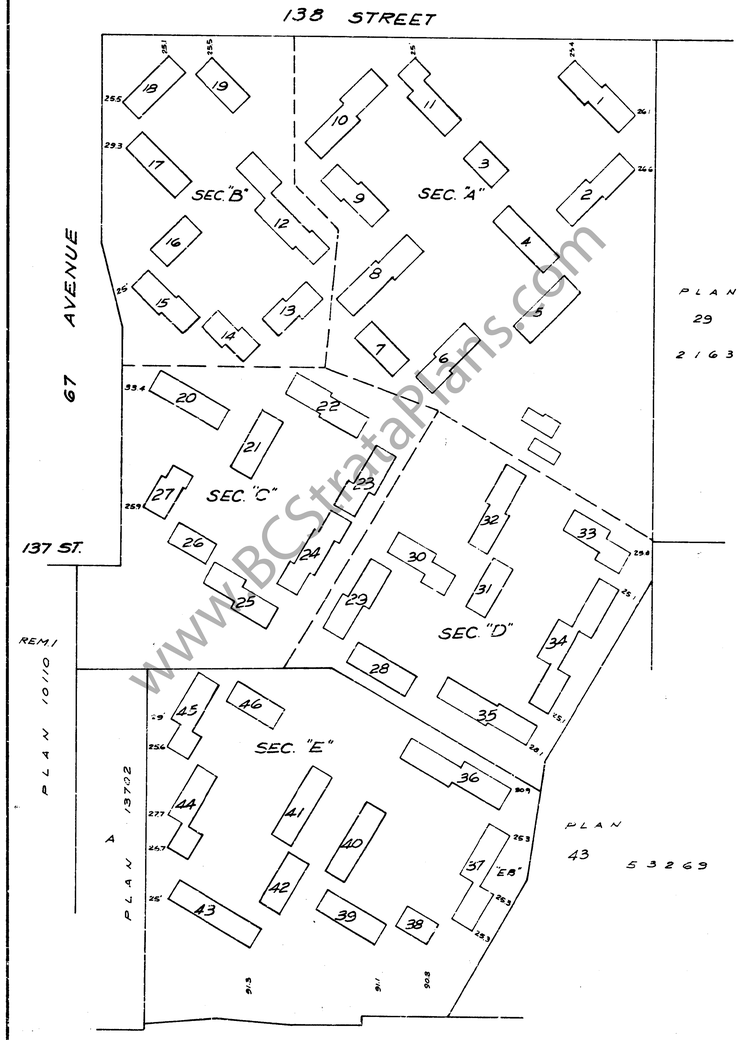


D.J.D. March 3, 1978

FILE 78-S-1504



STRATA PLAN N.W. 1187

## SECTION "A" BUILDING LOCATION

SCALE 1" = 50'

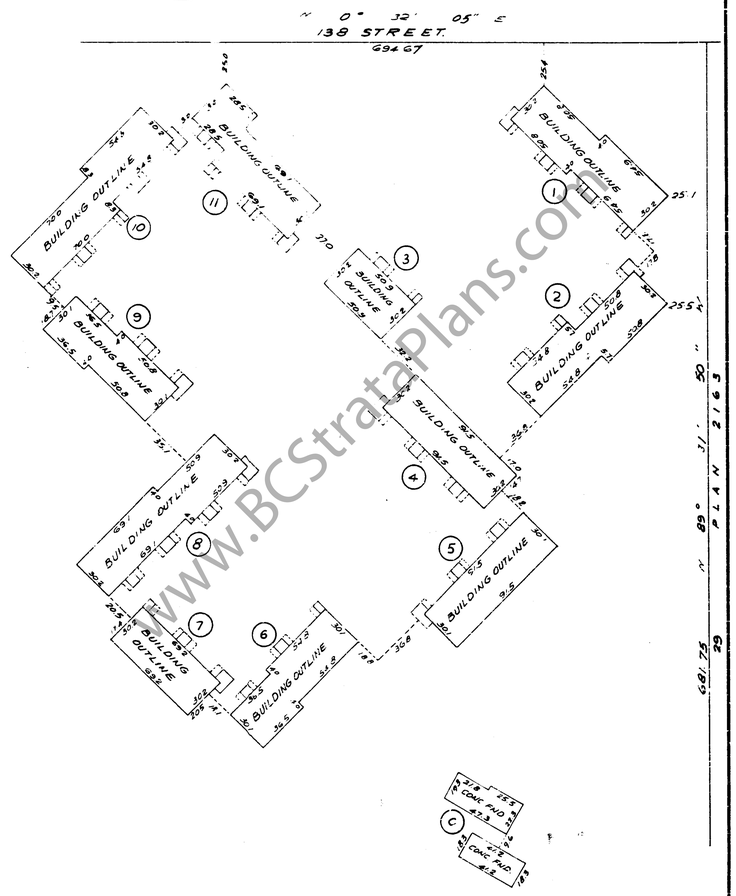


D.J.D. March 3, 1978

FILE: 78-S-1504

www.BCStrataPlans.com

STRATA PLAN NW 1187

## SECTION "B"
## BUILDING LOCATION
SCALE 1" = 50'

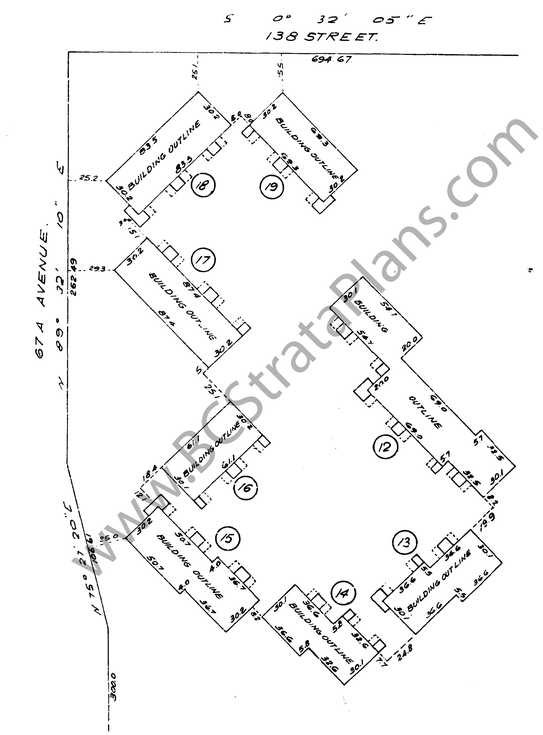


March 3, 1978

FILE: 78-5-1...4



STRATA PLAN NW 1187

## SECTION "C"
## BUILDING LOCATION
SCALE 1" = 50'

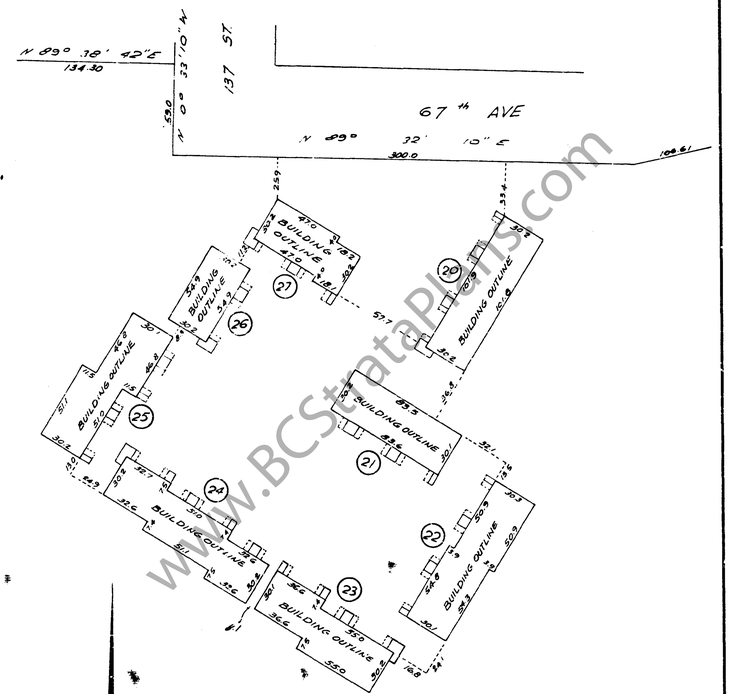


March 3, 1978

FILE: 78-5-...4



STRATA PLAN NW 1187

## SECTION "D"
## BUILDING LOCATION
SCALE 1" = 50'

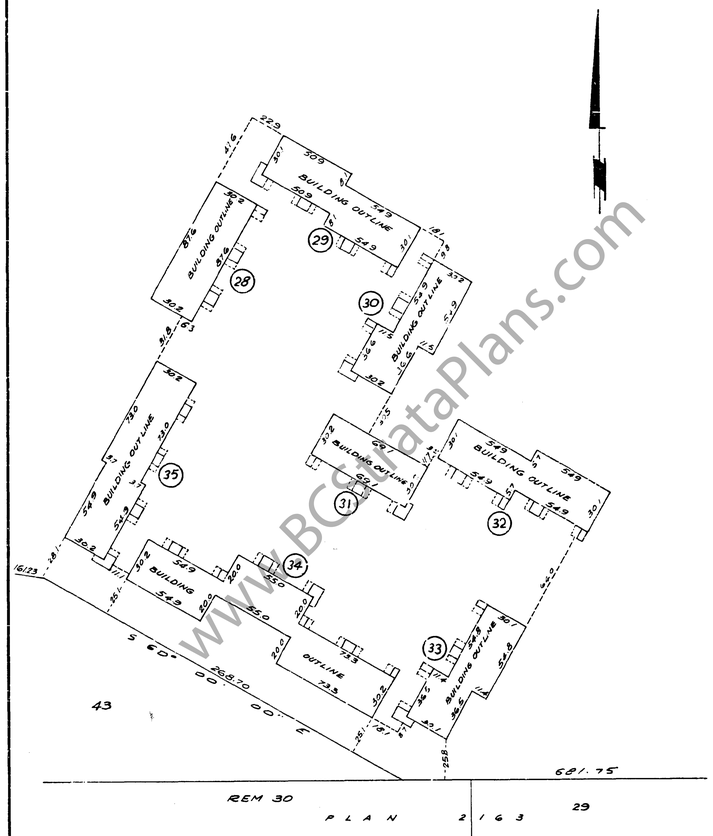


March 3, 1978

FILE: 78-5-...04

www.BCStrataPlans.com

STRATA PLAN N.W. 1187

## SECTION "E"
## BUILDING LOCATIONS

SCALE 1"=50'

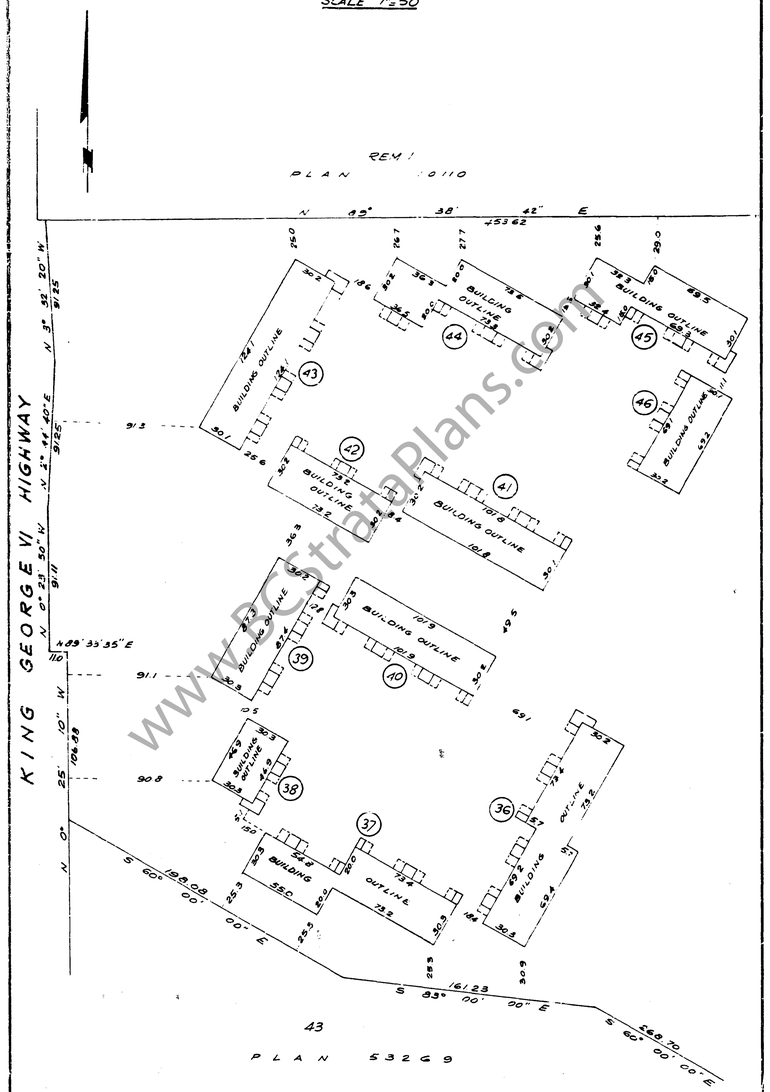


D.D.
March 3, 1978





STRATA PLAN NW 1187

## CIVIC ADDRESSES

| UNITS | ADDRESS |
|---|---|
| 1. 2. 3. 4. 5. 6 | 6601 136 ST., SURREY, B.C. |
| 7. 8. 9. 10. 11. 12 | 6605 136 ST., SURREY, B.C. |
| 13. 14. 15 | 6609 136 ST., SURREY, B.C. |
| 16. 17. 18. 19. 20 | 6613 136 ST., SURREY, B.C. |
| 21. 22. 23. 24. 25. | 6617 136 ST., SURREY, B.C. |
| 26. 27. 28. 29. 30 | 6621 136 ST., SURREY, B.C. |
| 31. 32. 33. 34 | 6625 136 ST., SURREY, B.C. |
| 35. 36. 37. 38. 39. 40. 41 | 6629 136 ST., SURREY, B.C. |
| 42. 43. 44. 45. 46. | 6633 136 ST., SURREY, B.C. |
| 47. 48. 49. 50. 51. 52. 53 | 6637 136 ST., SURREY, B.C. |
| 54. 55. 56. 57. 58. 59 | 6641 136 ST., SURREY, B.C. |
| 60. 61. 62. 63. 64. 65. 66. 67. 68 | 6645 136 ST., SURREY, B.C. |
| 69. 70. 71. 72 | 6649 136 ST., SURREY, B.C. |
| 73. 74. 75. 76 | 6653 136 ST., SURREY, B.C. |
| 77. 78. 79. 80. 81 | 6657 136 ST., SURREY, B.C. |
| 82. 83. 84. 85 | 6661 136 ST., SURREY, B.C. |
| 86. 87. 88. 89. 90 | 6665 136 ST., SURREY, B.C. |
| 91. 92. 93. 94. 95 | 6669 136 ST., SURREY, B.C. |
| 96. 97. 98. 99 | 6673 136 ST., SURREY, B.C. |
| 100. 101. 102. 103. 104. 105 | 13730 67 AVE., SURREY, B.C. |
| 106. 107. 108. 109. 110 | 13726 67 AVE., SURREY, B.C. |
| 111. 112. 113. 114. 115. 116 | 13722 67 AVE., SURREY, B.C. |
| 117. 118. 119. 120. 121 | 13718 67 AVE., SURREY, B.C. |
| 122. 123. 124. 125. 126. 127. 128 | 13714 67 AVE., SURREY, B.C. |
| 129. 130. 131. 132. 133. 134 | 13710 67 AVE., SURREY, B.C. |
| 135. 136. 137 | 13706 67 AVE., SURREY, B.C. |
| 138. 139. 140. 141 | 13702 67 AVE., SURREY, B.C. |
| 142. 143. 144. 145. 146 | 13762 67 AVE., SURREY, B.C. |
| 147. 148. 149. 150. 151. 152 | 13758 67 AVE., SURREY, B.C. |
| 153. 154. 155. 156. 157 | 13754 67 AVE., SURREY, B.C. |
| 158. 159. 160. 161 | 13750 67 AVE., SURREY, B.C. |
| 162. 163. 164. 165. 166. 167 | 13746 67 AVE., SURREY, B.C. |
| 168. 169. 170. 171. 172 | 13742 67 AVE., SURREY, B.C. |
| 173. 174. 175. 176. 177. 178. 179. 180. 181. 182 | 13738 67 AVE., SURREY, B.C. |
| 183. 184. 185. 186. 187. 188. 189 | 13734 67 AVE., SURREY, B.C. |
| 190. 191. 192. 193. 194. 195. 196. 197 | 13644 67 AVE., SURREY, B.C. |
| 198. 199. 200. 201. 202. 203. 204 | 13640 67 AVE., SURREY, B.C. |
| 205. 206. 207 | 13636 67 AVE., SURREY, B.C. |
| 208. 209. 210. 211. 212 | 13632 67 AVE., SURREY, B.C. |
| 213. 214. 215. 216. 217. 218 | 13628 67 AVE., SURREY, B.C. |
| 219. 220. 221. 222. 223. 224 | 13624 67 AVE., SURREY, B.C. |
| 225. 226. 227. 228 | 13620 67 AVE., SURREY, B.C. |
| 229. 230. 231. 232. 233. 234. 235 | 13616 67 AVE., SURREY, B.C. |
| 236. 237. 238. 239. 240. 241 | 13612 67 AVE., SURREY, B.C. |
| 242. 243. 244. 245. 246. 247 | 13608 67 AVE., SURREY, B.C. |
| 248. 249. 250. 251 | 13604 67 AVE., SURREY, B.C. |

D.D.
March 3, 1978



STRATA PLAN N.W. 1187

STRATA TITLES ACT

| LOT NO | SHEET NO | FORM 1 SCHEDULE OF UNIT ENTITLEMENT: UNIT ENTITLEMENT | FORM 2 SCHEDULE OF INTEREST UPON DESTRUCTION: INTEREST UPON DESTRUCTION | FORM 3 SCHEDULE OF VOTING RIGHTS: NO. OF VOTES |
|---|---|---|---|---|
| 1 | 1 | 26 | 50,000 | |
| 2 | 1 | 26 | 50,000 | |
| 3 | 1 | 886 | 40,000 | |
| 4 | 1 | 1145 | 51,700 | |
| 5 | 1 | 1145 | 51,700 | |
| 6 | 1 | 1126 | 50,000 | |
| 7 | 5 | 886 | 40,000 | |
| 8 | 5 | 1145 | 51,700 | |
| 9 | 5 | 26 | 50,000 | |
| 10 | 5 | 1126 | 50,000 | |
| 11 | 5 | 45 | 51,700 | |
| 12 | 5 | 1145 | 51,700 | |
| 13 | 16 | 1126 | 50,000 | |
| 14 | 16 | 886 | 40,000 | |
| 15 | 16 | 45 | 51,700 | |
| 16 | 17 | 1126 | 50,000 | |
| 17 | 17 | 1145 | 51,700 | |
| 18 | 17 | 45 | 51,700 | |
| 19 | 17 | 1145 | 51,700 | |
| 20 | 17 | 1145 | 51,700 | |
| 21 | 18 | 1126 | 50,000 | |
| 22 | 18 | 1126 | 50,000 | |
| 23 | 18 | 1145 | 51,700 | |
| 24 | 18 | 1145 | 51,700 | |
| 25 | 18 | 1126 | 50,000 | |
| 26 | 19 | 1126 | 50,000 | |
| 27 | 19 | 1145 | 51,700 | |
| 28 | 19 | 1126 | 50,000 | |
| 29 | 19 | 1145 | 51,700 | |
| 30 | 19 | 1145 | 51,700 | |
| 31 | 20 | 1126 | 50,000 | |
| 32 | 20 | 45 | 51,700 | |
| 33 | 20 | 886 | 40,000 | |
| 34 | 20 | 1126 | 50,000 | |
| 35 | 21 | 1145 | 51,700 | |
| 36 | 21 | 886 | 40,000 | |
| 37 | 21 | 1126 | 50,000 | |
| 38 | 21 | 1126 | 50,000 | |
| 39 | 21 | 886 | 40,000 | |
| 40 | 21 | 1145 | 51,700 | |
| 41 | 21 | 1126 | 50,000 | |
| 42 | 22 | 1126 | 50,000 | |
| 43 | 22 | 886 | 40,000 | |
| 44 | 22 | 1126 | 50,000 | |
| 45 | 22 | 1145 | 51,700 | |
| 46 | 22 | 1145 | 51,700 | |
| 47 | 23 | 1126 | 50,000 | |
| 48 | 23 | 886 | 40,000 | |
| 49 | 23 | 1145 | 51,700 | |
| 50 | 23 | 1126 | 50,000 | |
| 51 | 23 | 1126 | 50,000 | |
| 52 | 23 | 1145 | 51,700 | |
| 53 | 23 | 1126 | 50,000 | |
| 54 | 24 | 886 | 40,000 | |
| 55 | 24 | 886 | 40,000 | |
| 56 | 24 | 1126 | 50,000 | |
| 57 | 24 | 1145 | 51,700 | |
| 58 | 24 | 886 | 40,000 | |
| 59 | 24 | 1126 | 50,000 | |
| 60 | 25 | 1145 | 51,700 | |
| 61 | 25 | 1145 | 51,700 | |
| 62 | 25 | 1126 | 50,000 | |
| 63 | 25 | 1126 | 50,000 | |

J. Dyck
March 3rd 1978



www.BCStrataPlans.com

STRATA PLAN N.W. 1187

STRATA TITLES ACT

| LOT NO. | SHEET NO. | FORM 1 SCHEDULE OF UNIT ENTITLEMENT UNIT ENTITLEMENT | FORM 2 SCHEDULE OF INTEREST UPON DESTRUCTION INTEREST UPON DESTRUCTION | FORM 3 SCHEDULE OF VOTING RIGHTS NO. OF VOTES |
|---|---|---|---|---|
| 64 | 25 | 886 | 40,000 | |
| 65 | 25 | 1145 | 51,700 | |
| 66 | 25 | 1126 | 50,000 | |
| 67 | 25 | 1126 | 50,000 | |
| 68 | 25 | 886 | 40,000 | |
| 69 | 26 | 1145 | 51,700 | |
| 70 | 26 | 1145 | 51,700 | |
| 71 | 26 | 1126 | 50,000 | |
| 72 | 26 | 1126 | 50,000 | |
| 73 | 27 | 1126 | 50,000 | |
| 74 | 27 | 886 | 40,000 | |
| 75 | 27 | 1145 | 51,700 | |
| 76 | 27 | 1145 | 51,700 | |
| 77 | 28 | 1145 | 51,700 | |
| 78 | 28 | 1126 | 50,000 | |
| 79 | 28 | 1145 | 51,700 | |
| 80 | 28 | 886 | 40,000 | |
| 81 | 28 | 1126 | 50,000 | |
| 82 | 29 | 1126 | 50,000 | |
| 83 | 29 | 886 | 40,000 | |
| 84 | 29 | 886 | 40,000 | |
| 85 | 29 | 886 | 40,000 | |
| 86 | 30 | 1126 | 50,000 | |
| 87 | 30 | 886 | 40,000 | |
| 88 | 30 | 1145 | 51,700 | |
| 89 | 30 | 1145 | 51,700 | |
| 90 | 30 | 1145 | 51,700 | |
| 91 | 31 | 1126 | 50,000 | |
| 92 | 31 | 886 | 40,000 | |
| 93 | 31 | 1145 | 51,700 | |
| 94 | 31 | 886 | 40,000 | |
| 95 | 31 | 1145 | 51,700 | |
| 96 | 32 | 1126 | 50,000 | |
| 97 | 32 | 886 | 40,000 | |
| 98 | 32 | 1145 | 51,700 | |
| 99 | 32 | 1126 | 50,000 | |
| 100 | 33 | 1126 | 50,000 | |
| 101 | 33 | 886 | 40,000 | |
| 102 | 33 | 1126 | 50,000 | |
| 103 | 33 | 1145 | 51,700 | |
| 104 | 33 | 886 | 40,000 | |
| 105 | 33 | 1126 | 50,000 | |
| 106 | 34 | 1247 | 56,300 | |
| 107 | 34 | 1145 | 51,700 | |
| 108 | 34 | 886 | 40,000 | |
| 109 | 34 | 1145 | 51,700 | |
| 110 | 34 | 886 | 40,000 | |
| 111 | 35 | 1126 | 50,000 | |
| 112 | 35 | 886 | 40,000 | |
| 113 | 35 | 1145 | 51,700 | |
| 114 | 35 | 1126 | 50,000 | |
| 115 | 35 | 1126 | 50,000 | |
| 116 | 35 | 1126 | 50,000 | |
| 117 | 36 | 1126 | 50,000 | |
| 118 | 36 | 1145 | 51,700 | |
| 119 | 36 | 1145 | 51,700 | |
| 120 | 36 | 1126 | 50,000 | |
| 121 | 36 | 1126 | 50,000 | |
| 122 | 37 | 886 | 40,000 | |
| 123 | 37 | 1126 | 50,000 | |
| 124 | 37 | 1126 | 50,000 | |
| 125 | 37 | 886 | 40,000 | |
| 126 | 37 | 1126 | 50,000 | |
| 127 | 37 | 886 | 40,000 | |

D.D.
March 2, 1978

FILE 78-S-154

www.BCStrataPlans.com



STRATA PLAN N.W. 1187

STRATA TITLES ACT.

| LOT NO. | SHEET NO. | FORM 1 SCHEDULE OF UNIT ENTITLEMENT UNIT ENTITLEMENT | FORM 2 SCHEDULE OF INTEREST UPON DESTRUCTION INTREST UPON DESTRUCTION | FORM 3 SCHEDULE OF VOTING RIGHTS NO. OF VOTES |
|---|---|---|---|---|
| 128 | 37 | 1126 | 50,000 | |
| 129 | 38 | 1126 | 50,000 | |
| 130 | 38 | 886 | 40,000 | |
| 131 | 38 | 1145 | 51,700 | |
| 132 | 38 | 886 | 40,000 | |
| 133 | 38 | 886 | 40,000 | |
| 134 | 38 | 1145 | 51,700 | |
| 135 | 39 | 1126 | 50,000 | |
| 136 | 39 | 1145 | 51,700 | |
| 137 | 39 | 1145 | 51,700 | |
| 138 | 40 | 1126 | 50,000 | |
| 139 | 40 | 886 | 40,000 | |
| 140 | 40 | 886 | 40,000 | |
| 141 | 40 | 1145 | 51,700 | |
| 142 | 41 | 1126 | 50,000 | |
| 143 | 41 | 886 | 40,000 | |
| 144 | 41 | 1145 | 51,700 | |
| 145 | 41 | 1145 | 51,700 | |
| 146 | 41 | 1126 | 50,000 | |
| 147 | 42 | 886 | 40,000 | |
| 148 | 42 | 1145 | 51,700 | |
| 149 | 42 | 1126 | 50,000 | |
| 150 | 42 | 1126 | 50,000 | |
| 151 | 42 | 1126 | 50,000 | |
| 152 | 42 | 1126 | 50,000 | |
| 153 | 43 | 1126 | 50,000 | |
| 154 | 43 | 1145 | 51,700 | |
| 155 | 43 | 1126 | 50,000 | |
| 156 | 43 | 1126 | 50,000 | |
| 157 | 43 | 1126 | 50,000 | |
| 158 | 44 | 1126 | 50,000 | |
| 159 | 44 | 1145 | 51,700 | |
| 160 | 44 | 886 | 40,000 | |
| 161 | 44 | 1126 | 50,000 | |
| 162 | 45 | 1145 | 51,700 | |
| 163 | 45 | 1145 | 51,700 | |
| 164 | 45 | 1126 | 50,000 | |
| 165 | 45 | 1126 | 50,000 | |
| 166 | 45 | 1145 | 51,700 | |
| 167 | 45 | 1126 | 50,000 | |
| 168 | 46 | 1126 | 50,000 | |
| 169 | 46 | 1145 | 51,700 | |
| 170 | 46 | 1126 | 50,000 | |
| 171 | 46 | 1126 | 50,000 | |
| 172 | 46 | 1126 | 50,000 | |
| 173 | 47 | 1126 | 50,000 | |
| 174 | 47 | 1145 | 51,700 | |
| 175 | 47 | 1145 | 51,700 | |
| 176 | 47 | 1126 | 50,000 | |
| 177 | 47 | 1126 | 50,000 | |
| 178 | 47 | 1126 | 50,000 | |
| 179 | 47 | 1126 | 50,000 | |
| 180 | 47 | 1126 | 50,000 | |
| 181 | 47 | 1145 | 51,700 | |
| 182 | 47 | 1145 | 51,700 | |
| 183 | 48 | 1126 | 50,000 | |
| 184 | 48 | 1145 | 51,700 | |
| 185 | 48 | 1145 | 51,700 | |
| 186 | 48 | 1126 | 50,000 | |
| 187 | 48 | 1145 | 51,700 | |
| 188 | 48 | 1145 | 51,700 | |
| 189 | 48 | 1126 | 50,000 | |

D. Dyck
March 3, 1978.

FILE: 78-S-154

www.BCStrataPlans.com



STRATA PLAN N.W. 1187

STRATA TITLES ACT

| LOT NO. | SHEET NO. | FORM 1 SCHEDULE OF UNIT ENTITLEMENT UNIT ENTITLEMENT | FORM 2 SCHEDULE OF INTEREST UPON DESTRUCTION INTREST UPON DESTRUCTION | FORM 3 SCHEDULE OF VOTING RIGHTS NO. OF VOTES |
|---|---|---|---|---|
| 190 | 49 | 1126 | 50,000 | |
| 191 | 49 | 1145 | 51,700 | |
| 192 | 49 | 1126 | 50,000 | |
| 193 | 49 | 1126 | 50,000 | |
| 194 | 49 | 1126 | 50,000 | |
| 195 | 49 | 1145 | 51,700 | |
| 196 | 49 | 1126 | 50,000 | |
| 197 | 49 | 886 | 40,000 | |
| 198 | 50 | 1126 | 50,000 | |
| 199 | 50 | 1145 | 51,700 | |
| 200 | 50 | 1145 | 51,700 | |
| 201 | 50 | 1126 | 50,000 | |
| 202 | 50 | 1126 | 50,000 | |
| 203 | 50 | 1145 | 51,700 | |
| 204 | 50 | 1126 | 50,000 | |
| 205 | 51 | 886 | 40,000 | |
| 206 | 51 | 886 | 40,000 | |
| 207 | 51 | 1126 | 50,000 | |
| 208 | 52 | 1126 | 50,000 | |
| 209 | 52 | 1145 | 51,700 | |
| 210 | 52 | 1126 | 50,000 | |
| 211 | 52 | 1145 | 51,700 | |
| 212 | 52 | 886 | 40,000 | |
| 213 | 53 | 1126 | 50,000 | |
| 214 | 53 | 1145 | 51,700 | |
| 215 | 53 | 886 | 40,000 | |
| 216 | 53 | 1145 | 51,700 | |
| 217 | 53 | 886 | 40,000 | |
| 218 | 53 | 1126 | 50,000 | |
| 219 | 54 | 1126 | 50,000 | |
| 220 | 54 | 886 | 40,000 | |
| 221 | 54 | 1145 | 51,700 | |
| 222 | 54 | 1145 | 51,700 | |
| 223 | 54 | 886 | 40,000 | |
| 224 | 54 | 1126 | 50,000 | |
| 225 | 55 | 1126 | 50,000 | |
| 226 | 55 | 1145 | 51,700 | |
| 227 | 55 | 1145 | 51,700 | |
| 228 | 55 | 1126 | 50,000 | |
| 229 | 56 | 1126 | 50,000 | |
| 230 | 56 | 1145 | 51,700 | |
| 231 | 56 | 886 | 40,000 | |
| 232 | 56 | 1126 | 50,000 | |
| 233 | 56 | 1145 | 51,700 | |
| 234 | 56 | 1145 | 51,700 | |
| 235 | 56 | 1126 | 50,000 | |
| 236 | 57 | 1145 | 51,700 | |
| 237 | 57 | 1126 | 50,000 | |
| 238 | 57 | 1126 | 50,000 | |
| 239 | 57 | 1145 | 51,700 | |
| 240 | 57 | 1145 | 51,700 | |
| 241 | 57 | 1126 | 50,000 | |
| 242 | 58 | 1145 | 51,700 | |
| 243 | 58 | 886 | 40,000 | |
| 244 | 58 | 1126 | 50,000 | |
| 245 | 58 | 1145 | 51,700 | |
| 246 | 58 | 886 | 40,000 | |
| 247 | 58 | 1126 | 50,000 | |
| 248 | 59 | 1126 | 50,000 | |
| 249 | 59 | 886 | 40,000 | |
| 250 | 59 | 1145 | 51,700 | |
| 251 | 59 | 1126 | 50,000 | |
| AGGREGATE | | 272,413 | 12,205,900 | |

D. Dyck
March 3, 1978

FILE: 78-S-154

www.BCStrataPlans.com

STRATA PLAN N.W. 1187

OWNER DEVELOPER
HYLAND CREEK ESTATES LTD.

MORTGAGEE:
EATON BAY TRUST COMPANY

GENERAL MANAGER

AUTHORIZED SIGNATORY

MORTGAGEE:
CENTRAL MORTGAGE AND HOUSING CORPORATION

Director Legal Division

Bernice L. Wilkinson
For President

STATUARY DECLARATION

(1) THE UNDERSIGNED DO SOLEMNLY DECLARE THAT I, THE UNDERSIGNED AM THE DULY AUTHORIZED AGENT OF THE OWNER DEVELOPER
(2) THE STRATA PLAN IS ENTIRELY FOR RESIDENTIAL USE

I, MAKE THIS SOLEMN DECLARATION CONSCIENTIOUSLY BELIEVING IT TO BE TRUE AND KNOWING THAT IT IS OF THE SAME FORCE AND EFFECT AS IF MADE UNDER OATH

DECLARED BEFORE ME AT Vancouver
IN THE PROVINCE OF BRITISH COLUMBIA
THIS 13 DAY OF Sept 1978

A COMMISSIONER FOR TAKING AFFIDAVITS WITHIN THE PROVINCE OF BRITISH COLUMBIA

ACCEPTED AS TO FORMS 1, 2 AND 3
DATED THIS 21st DAY OF August 1978

Graeme Patston
for SUPERINTENDENT OF INSURANCE

I, D.J. DYCK OF LANGLEY, B.C.
B.C. LAND SURVEYOR HEREBY CERTIFY THAT THE STRATA LOTS REPRESENTED ON THE STRATA PLAN OF LOT 42, SW.¼, SEC.16, TP2, PLAN 53269, N.W.D CONSTITUTE A NEW DEVELOPMENT AND HAVE NOT TO THE BEST OF MY KNOWLEDGE AND BELIEF BEEN PREVIOUSLY OCCUPIED DATED AT SURREY
THIS 3rd DAY OF MARCH 1978

D. Dyck B.C.L.S.





STRATA PLAN N.W. 1187

## BUILDING 1.
### FLOOR PLANS AND SECTION
SCALE 1" = 20'

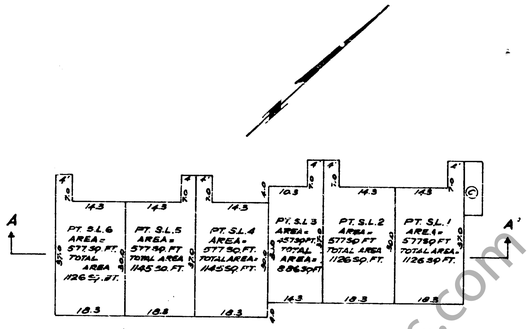


GROUND FLOOR

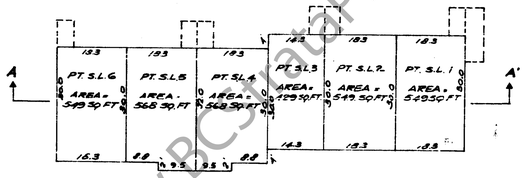


UPPER FLOOR

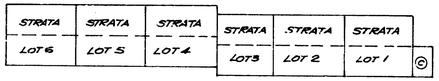


SECTION 'A-A'

D. Dyck
March 3, 1978.





STRATA PLAN N.W. 1187

## BUILDING 2
### FLOOR PLANS AND SECTION
SCALE 1" = 20'

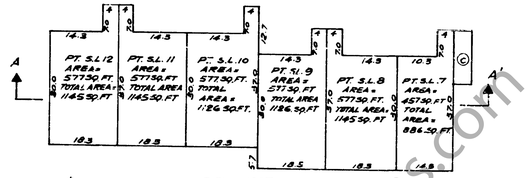


GROUND FLOOR

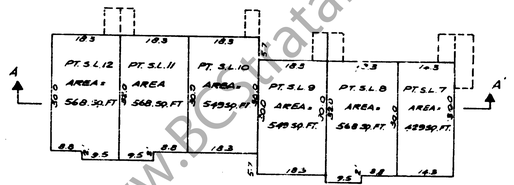


UPPER FLOOR

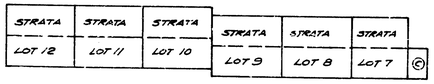


SECTION A-A'

D. D
March 3, 1978



www.BCStrataPlans.com

STRATA PLAN N.W. 1187

## BUILDING 3.
### FLOOR PLANS AND SECTION
SCALE 1" = 20'

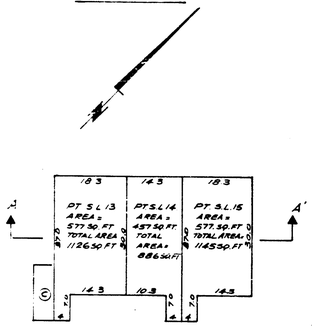


GROUND FLOOR

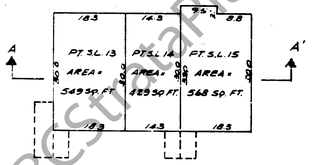


UPPER FLOOR

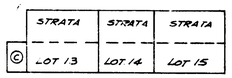


SECTION A-A'

J. Dyck
March 3, 1978.

FILE 78-S-1504

www.BCStrataPlans.com



STRATA PLAN N.W. 1187

## BUILDING 4.
### FLOOR PLANS AND SECTION
SCALE 1" = 20'

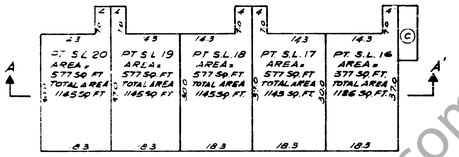


GROUND FLOOR

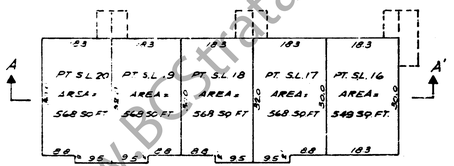


UPPER FLOOR

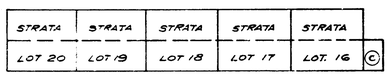


SECTION A-A'

J. Dyck
March 3, 1978

FILE 78-S-1504

www.BCStrataPlans.com



STRATA PLAN N.W. 1187

## BUILDING 5
### FLOOR PLANS AND SECTION
SCALE 1" = 20'

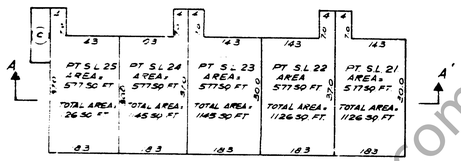


GROUND FLOOR

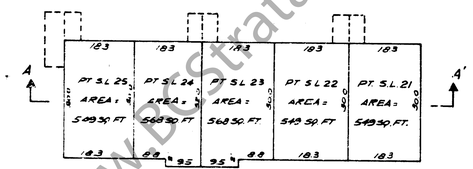


UPPER FLOOR

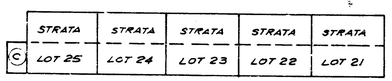


SECTION A-A'

J. Dyck
March 3, 1978.

FILE: 78-S-1504

www.BCStrataPlans.com

STRATA PLAN N.W. 1187

## BUILDING 6.
### FLOOR PLANS AND SECTION
SCALE 1" = 20'

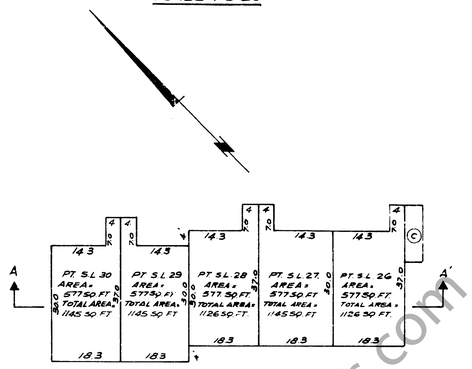


GROUND FLOOR

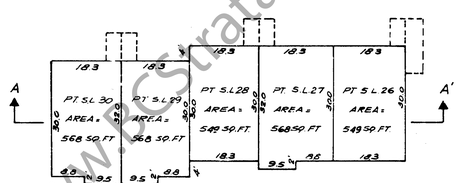


UPPER FLOOR

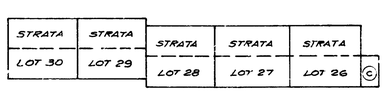


SECTION A-A'

D. Dyck
March 3, 1978.

FILE: 78-S-1504



STRATA PLAN N.W. 1187

## BUILDING 7.
### FLOOR PLANS AND SECTION
SCALE 1" = 20'

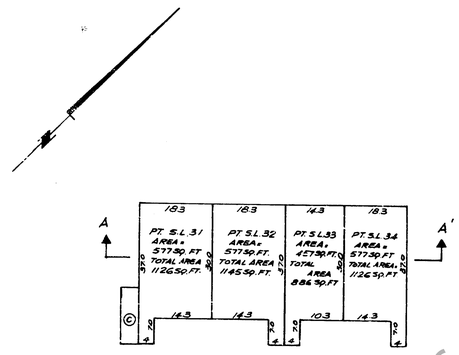


GROUND FLOOR

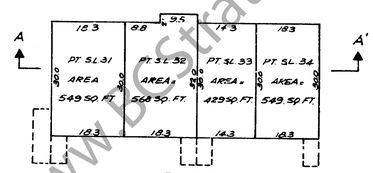


UPPER FLOOR

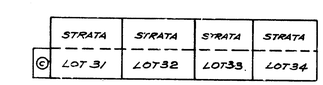


SECTION A-A'

D. Dyck
March 3, 1978.

FILE: 78-S-1504



STRATA PLAN N.W. 1187

## BUILDING 8.
### FLOOR PLANS AND SECTION
SCALE - 1" = 20'

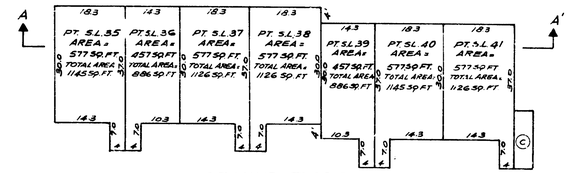


GROUND FLOOR

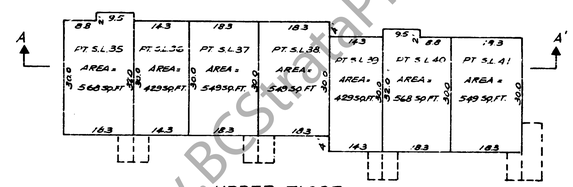


UPPER FLOOR

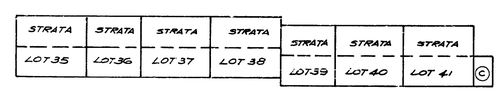


SECTION A-A'

D. Dyck
March 3, 1978

FILE: 78-S-15

www.BCStrataPlans.com

STRATA PLAN N.W. 1187

## BUILDING 9
### FLOOR PLANS AND SECTION
SCALE 1" = 20'

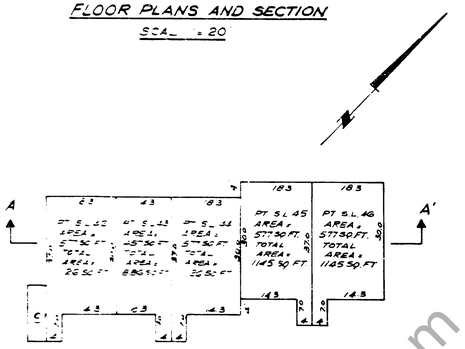


GROUND FLOOR

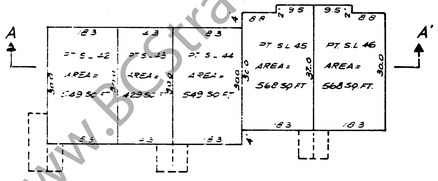


UPPER FLOOR

| | STRATA | STRATA | STRATA | STRATA | STRATA |
|---|---|---|---|---|---|
| © | LOT 42 | LOT 43 | LOT 44 | LOT 45 | LOT 46 |

SECTION A-A'

D. Dyck
March 3, 1978.

FILE: 78-S- 504

www.BCStrataPlans.com



STRATA PLAN N.W. 1187

## BUILDING 10
### FLOOR PLANS AND SECTION
SCALE 1" = 20'

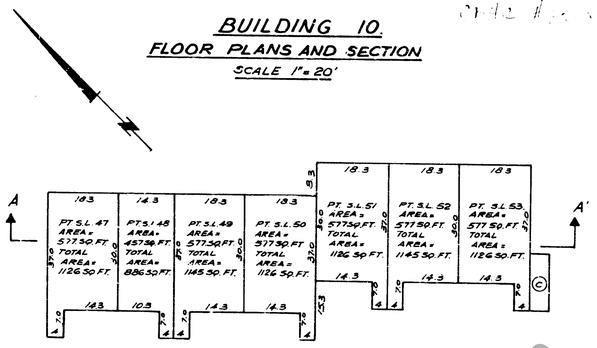


GROUND FLOOR

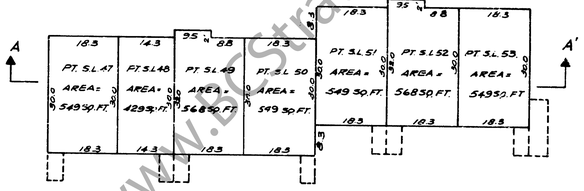


UPPER FLOOR

| | STRATA | STRATA | STRATA | STRATA | STRATA | STRATA | STRATA | |
|---|---|---|---|---|---|---|---|---|
| | LOT 47 | LOT 48 | LOT 49 | LOT 50 | LOT 51 | LOT 52 | LOT 53 | © |

SECTION A-A

D. Dyck
March 3, 1978.

FILE: 78-S 504

www.BCStrataPlans.com



STRATA PLAN N.W. 1187

## BUILDING 11
### FLOOR PLANS AND SECTION
SCALE 1" = 20'

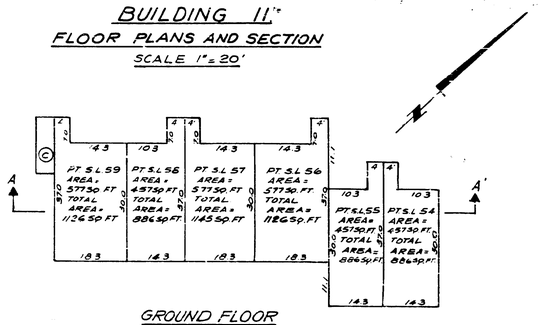


GROUND FLOOR

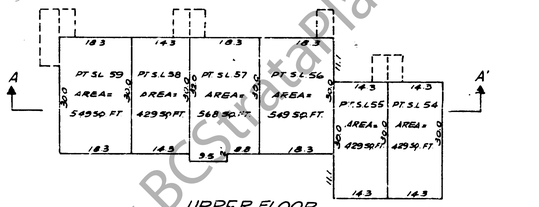


UPPER FLOOR

| | STRATA | STRATA | STRATA | STRATA | STRATA | STRATA |
|---|---|---|---|---|---|---|
| © | LOT 59 | LOT 58 | LOT 57 | LOT 56 | LOT 55 | LOT 54 |

SECTION A-A'

D. Dyck
March 3, 1978.

FILE: 78-. 1504

www.BCStrataPlans.com

STRATA PLAN N.W. 1187

## BUILDING 12.
### FLOOR PLANS AND SECTION.
SCALE 1" = 20'

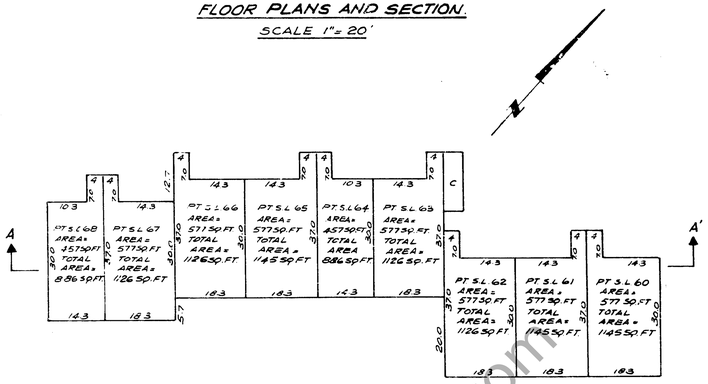


GROUND FLOOR

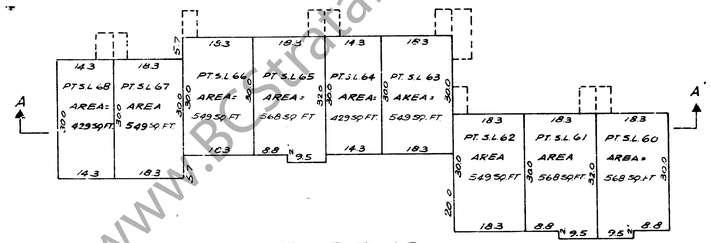


UPPER FLOOR

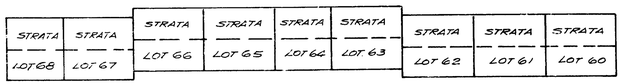


SECTION A-A

D. Dyck
March 3, 1978

FILE: 78 -1504



STRATA PLAN N.W. 1187

## BUILDING 13.
### FLOOR PLANS AND SECTION
SCALE 1" = 20'

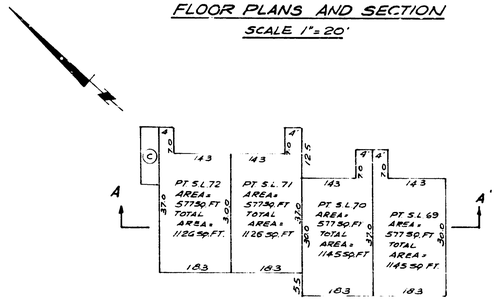


GROUND FLOOR

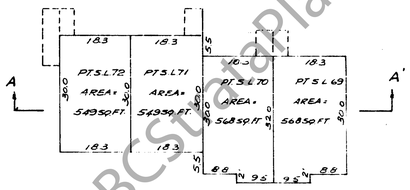


UPPER FLOOR.

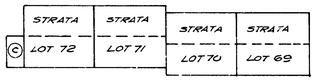


SECTION A-A'

D. Dyck
March 3, 1978

FILE: 78-S- 504



STRATA PLAN N.W. 1187

## BUILDING 14.
### FLOOR PLANS AND SECTION
SCALE 1" = 20'

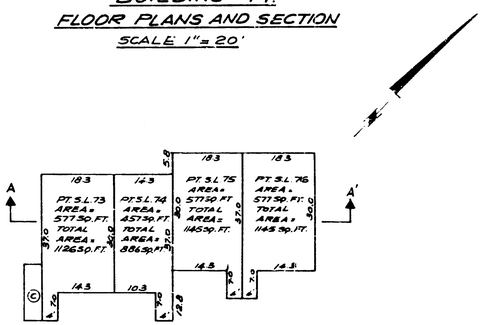


GROUND FLOOR

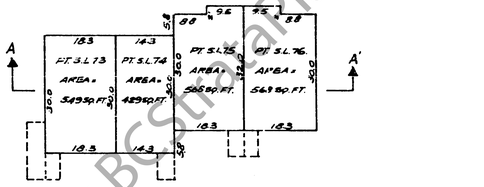


UPPER FLOOR

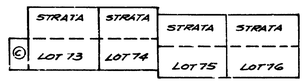


SECTION. A-A'

D. Dyck
March 3, 1978.

FILE: 78-S- 24

www.BCStrataPlans.com

STRATA PLAN N.W. 1187

# BUILDING 15.

## FLOOR PLANS AND SECTION

SCALE 1" = 20'

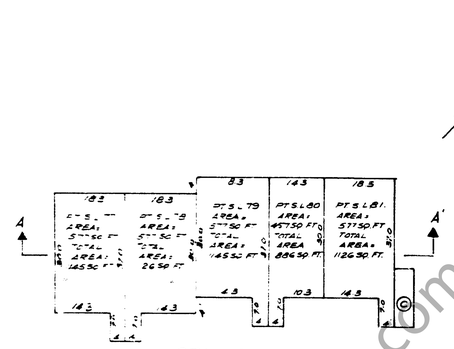


GROUND FLOOR

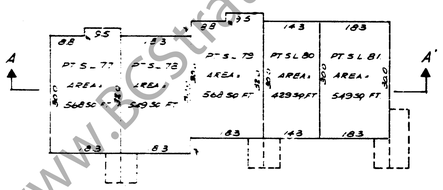


UPPER FLOOR

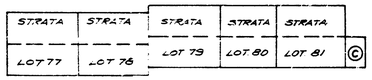


SECTION A-A'

D. Dyck
March 3, 1978

FILE: 78-S 504

www.BCStrataPlans.com



STRATA PLAN N.W. 1187

# BUILDING 16.

## FLOOR PLANS AND SECTION

SCALE 1" = 20'

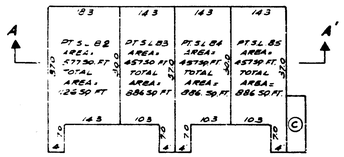


GROUND FLOOR

UPPER FLOOR

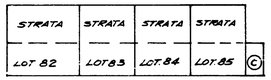


SECTION A-A.

D. Dyck
March 3, 1978

FILE: 78-S-1504

www.BCStrataPlans.com



STRATA PLAN N.W. 1187

# BUILDING 17

## FLOOR PLANS AND SECTION

SCALE 1" = 20'

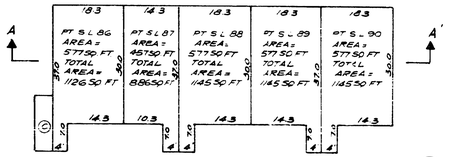


GROUND FLOOR

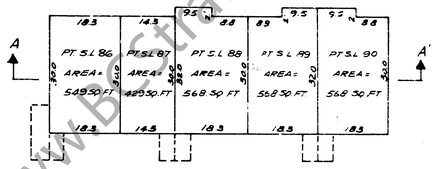


UPPER FLOOR

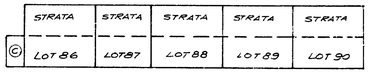


SECTION A-A'

D. Dyck
March 3, 1978

FILE: 78-S-1504

www.BCStrataPlans.com

STRATA PLAN NW. 1187

# BUILDING 18
## FLOOR PLANS AND SECTION
SCALE 1" = 20'

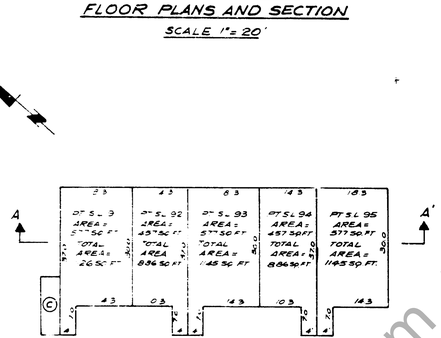


GROUND FLOOR

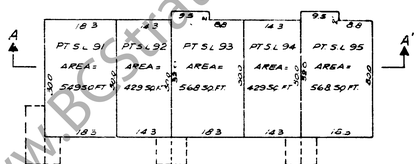


UPPER FLOOR

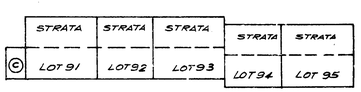


SECTION A-A'

D. Dyck
March 3, 1978

FILE: 78- 1504

www.BCStrataPlans.com



STRATA PLAN NW. 1187

# BUILDING 19
## FLOOR PLANS AND SECTION
SCALE 1" = 20'

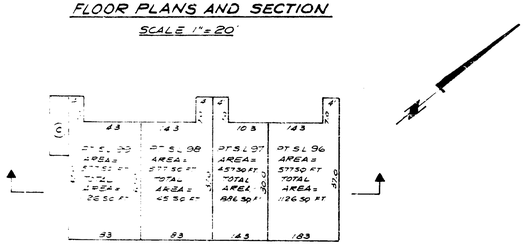


GROUND FLOOR

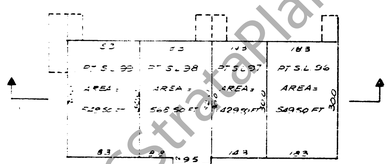


UPPER FLOOR

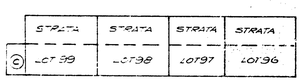


SECTION A-A'

D. Dyck
March 3, 1978

FILE: 78-1 1504

www.BCStrataPlans.com



STRATA PLAN NW. 1187

# BUILDING 20
## FLOOR PLANS AND SECTION
SCALE 1" = 20'

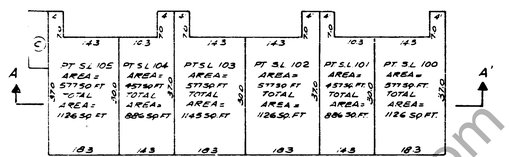


GROUND FLOOR

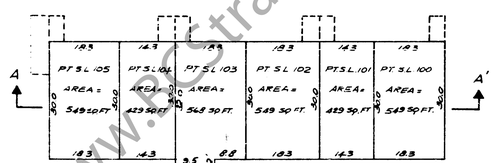


UPPER FLOOR

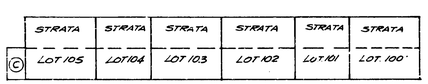


SECTION A-A.

D. Dyck
March 3, 1978

FILE: 78-1504

www.BCStrataPlans.com

STRATA PLAN N.W. 1187

## BUILDING 21.
### FLOOR PLANS AND SECTION.
SCALE 1" = 20'

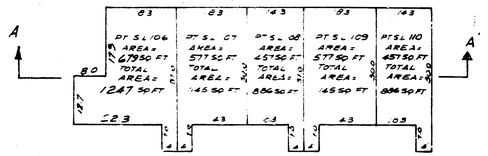


GROUND FLOOR

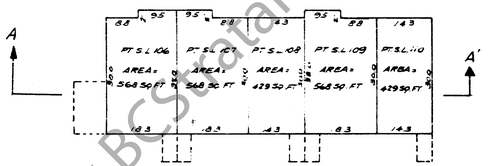


UPPER FLOOR

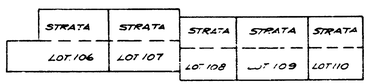


SECTION A-A'

D. Dyck
March 3, 1978.

FILE: 78-1504



STRATA PLAN N.W. 1187

## BUILDING 22.
### FLOOR PLANS AND SECTION
SCALE 1" = 20'

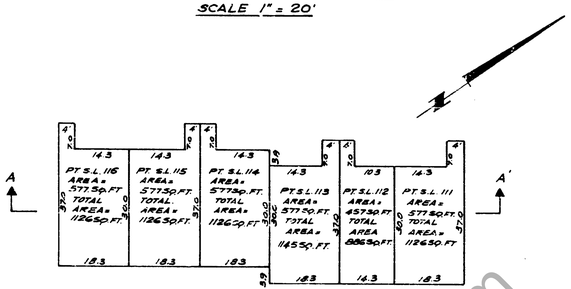


GROUND FLOOR

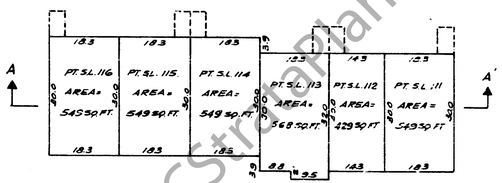


UPPER FLOOR

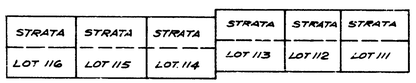


SECTION A-A'

D. Dyck
March, 3, 1978

FILE: 78-S-.04



STRATA PLAN N.W. 1187

## BUILDING 23.
### FLOOR PLANS AND SECTION
SCALE 1" = 20'

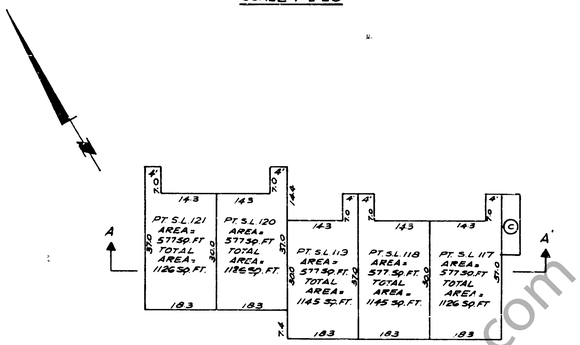


GROUND FLOOR

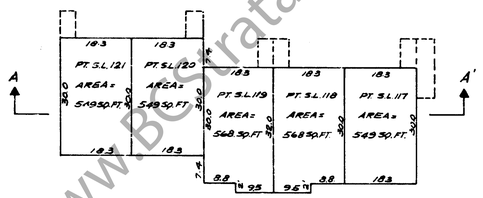


UPPER FLOOR

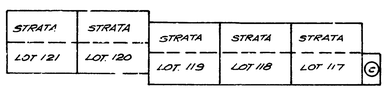


SECTION A-A'

D. Dyck
March 3, 1978

FILE: 78-S-.04

www.BCStrataPlans.com

STRATA PLAN NW 1187

# BUILDING 24
## FLOOR PLANS AND SECTION
SCALE 1" = 20'

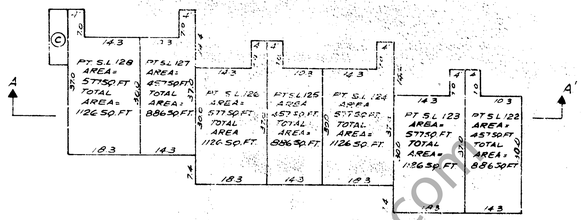


GROUND FLOOR

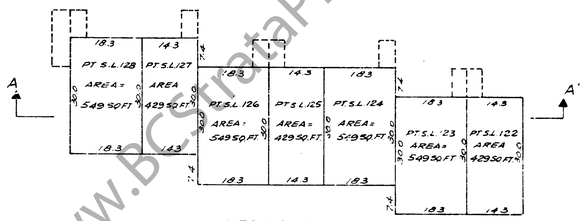


UPPER FLOOR

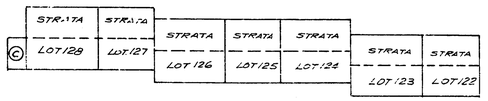


SECTION A-A'

D. Dyck
March 3, 1978.

FILE 78-5-504



STRATA PLAN NW 1187

# BUILDING 25
## FLOOR PLANS AND SECTION
SCALE 1" = 20'

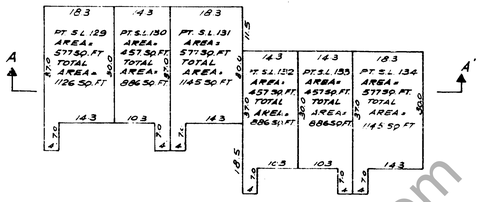


GROUND FLOOR

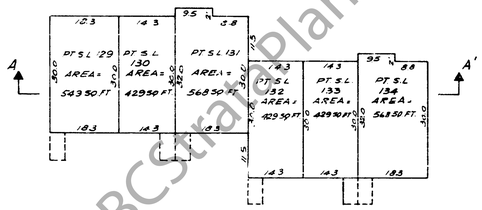


UPPER FLOOR

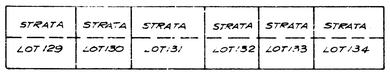


SECTION A-A'

D. Dyck
March 3, 1978.

FILE 78-5-504



STRATA PLAN NW 1187

# BUILDING 26
## FLOOR PLANS AND SECTION
SCALE 1" = 20'

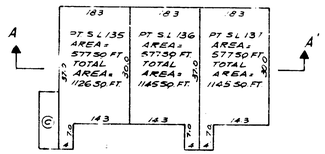


GROUND FLOOR

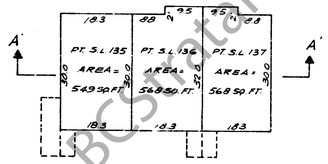


UPPER FLOOR

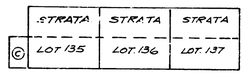


SECTION A-A'

D. Dyck
March 3, 1978.

FILE 78-5-1504

www.BCStrataPlans.com

STRATA PLAN N.W. 1187

## BUILDING 27.
### FLOOR PLANS AND SECTION
SCALE 1" = 20'

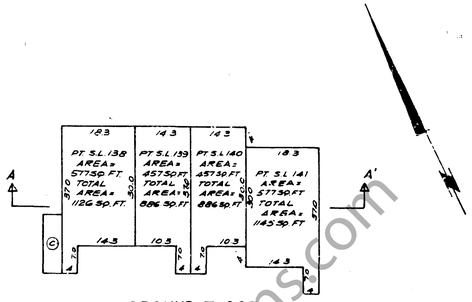


GROUND FLOOR

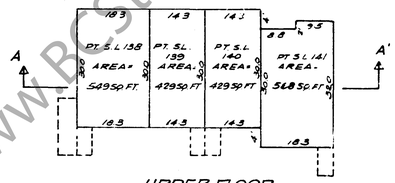


UPPER FLOOR

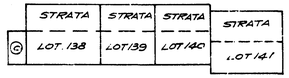


SECTION A-A'

D. Dyck
March 3, 1978

FILE: 78-S-1504

www.BCStrataPlans.com



STRATA PLAN N.W. 1187

## BUILDING 28.
### FLOOR PLANS AND SECTION
SCALE 1" = 20'

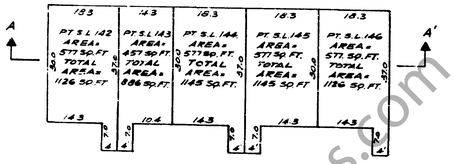


GROUND FLOOR

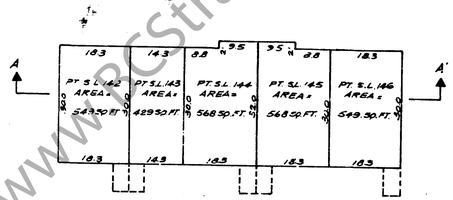


UPPER FLOOR

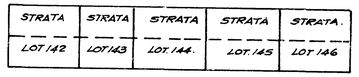


SECTION A-A'

D. Dyck
March 3, 1978.

FILE: 78-S-1504

www.BCStrataPlans.com



STRATA PLAN N.W. 1187

## BUILDING 29.
### FLOOR PLANS AND SECTION
SCALE 1" = 20'

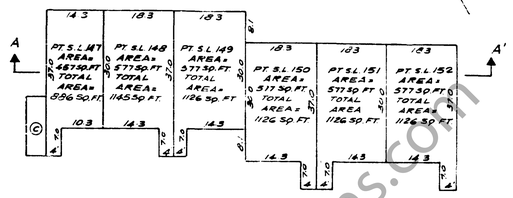


GROUND FLOOR

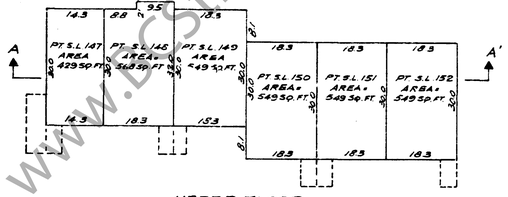


UPPER FLOOR

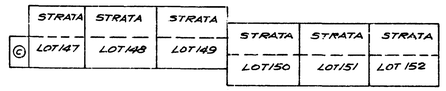


SECTION A-A'

D. Dyck
March 3, 1978.

FILE: 78-S-1504

www.BCStrataPlans.com

STRATA PLAN NW 1187

# BUILDING 30.
## FLOOR PLANS AND SECTION.
SCALE 1" = 20'

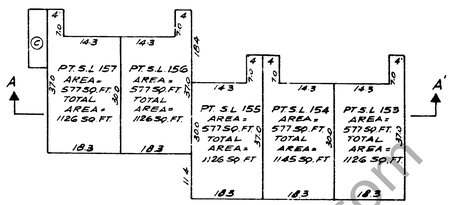


GROUND FLOOR

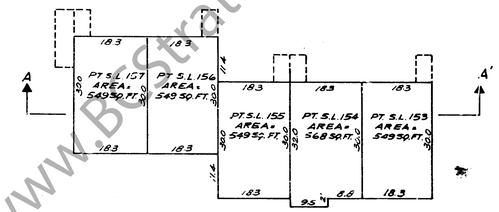


UPPER FLOOR

| | | | | | |
|---|---|---|---|---|---|
| | STRATA | STRATA | STRATA | STRATA | STRATA |
| © | LOT 157 | LOT 156 | LOT 155 | LOT 154 | LOT 153 |

SECTION A-A'

D. Dyck
March 3, 1978.

FILE: 76-S-1504



STRATA PLAN NW 1187

# BUILDING 31
## FLOOR PLANS AN SECTION
SCALE 1" = 20'

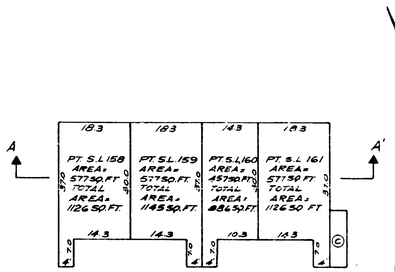


GROUND FLOOR

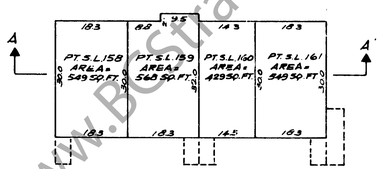


UPPER FLOOR

| | | | | |
|---|---|---|---|---|
| STRATA | STRATA | STRATA | STRATA | |
| LOT 158 | LOT 159 | LOT 160 | LOT 161 | © |

SECTION A-A'

D. Dyck
March 3, 1978.

FILE: 78-S-1504



STRATA PLAN NW 1187

# BUILDING 32.
## FLOOR PLANS AND SECTION
SCALE 1" = 20'

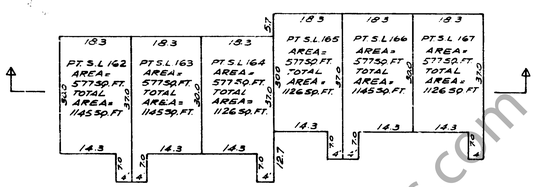


GROUND FLOOR

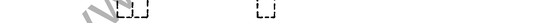


UPPER FLOOR

| | | | | | |
|---|---|---|---|---|---|
| STRATA | STRATA | STRATA | STRATA | STRATA | STRATA |
| LOT 162 | LOT 163 | LOT 164 | LOT 165 | LOT 166 | LOT 167 |

SECTION A-A'

D. Dyck
March 3, 1978.

FILE: 9-S-1504

www.BCStrataPlans.com

STRATA PLAN N.W. 1187

# BUILDING 33.

## FLOOR PLANS AND SECTION

SCALE. 1" = 20'

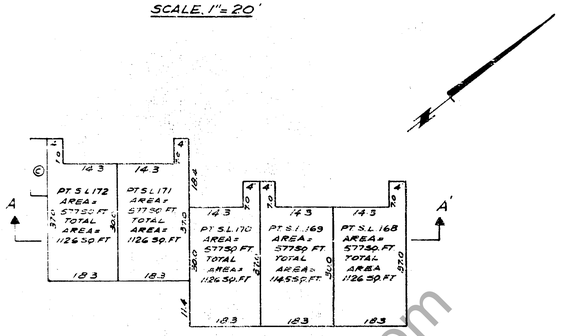


GROUND FLOOR

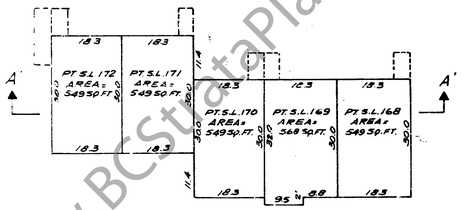


UPPER FLOOR

| | STRATA | STRATA | STRATA | STRATA | STRATA |
|---|---|---|---|---|---|
| Ⓒ | LOT 172 | LOT 171 | LOT 170 | LOT 169 | LOT 168 |

SECTION A-A'

D. Dyck
March 3, 1978.

FILE: 78-1504

www.BCStrataPlans.com



STRATA PLAN N.W. 1187

# BUILDING 34.

## FLOOR PLANS AND SECTION.

SCALE 1" = 20'

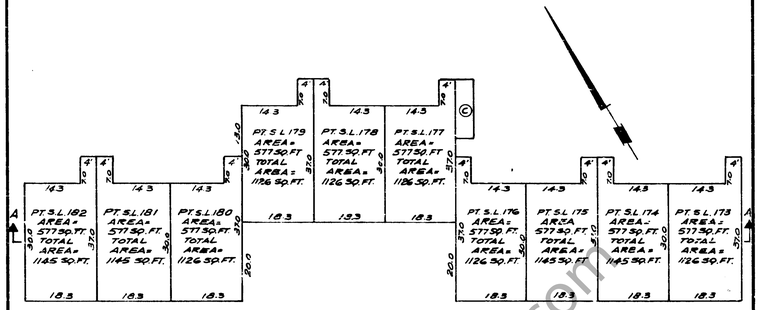


GROUND FLOOR

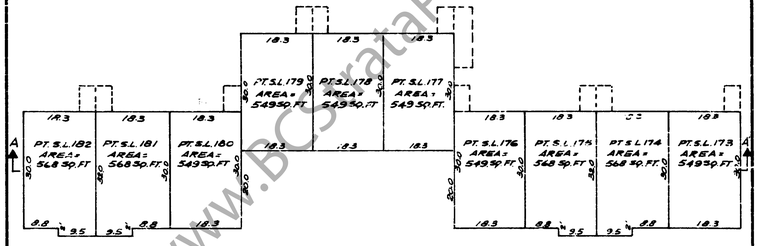


UPPER FLOOR

| STRATA | STRATA | STRATA | STRATA | STRATA | STRATA | STRATA | STRATA | STRATA | STRATA |
|---|---|---|---|---|---|---|---|---|---|
| LOT 182 | LOT 181 | LOT 180 | LOT 179 | LOT 178 | LOT 177 | LOT 176 | LOT 175 | LOT 174 | LOT 173 |

SECTION A-A'

D. Dyck
March 3, 1978.

FILE: 78-1504

www.BCStrataPlans.com



STRATA PLAN N.W. 1187

# BUILDING 35.

## FLOOR PLANS AND SECTION.

SCALE. 1" = 20'

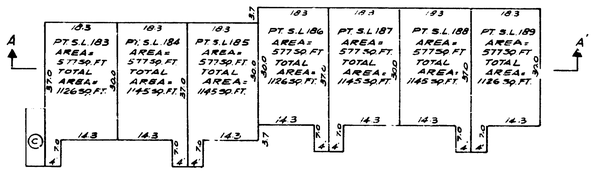


GROUND FLOOR

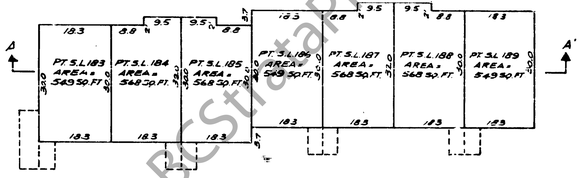


UPPER FLOOR

| | STRATA | STRATA | STRATA | STRATA | STRATA | STRATA | STRATA |
|---|---|---|---|---|---|---|---|
| Ⓒ | LOT 183 | LOT 184 | LOT 185 | LOT 186 | LOT 187 | LOT 188 | LOT 189 |

SECTION A-A'

D. Dyck
March 3, 1978.

FILE: 78-S-1504

www.BCStrataPlans.com

# BUILDING 36.
## FLOOR PLANS AND SECTION

SCALE 1 INCH = 20 FEET.

STRATA PLAN NW. 1187

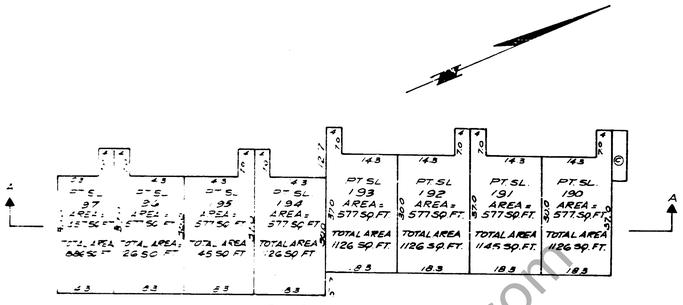


GROUND FLOOR

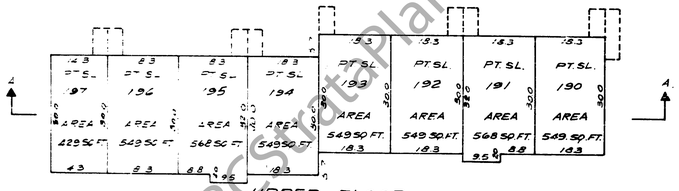


UPPER FLOOR

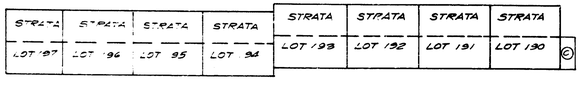


SECTION 'A-A'

D. Dyck
March 3, 1978.

FILE 78-S-150



# BUILDING 37.
## FLOOR PLANS AND SECTION

SCALE 1 INCH = 20 FEET

STRATA PLAN NW. 1187

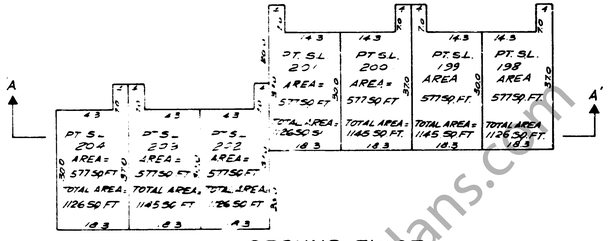


GROUND FLOOR

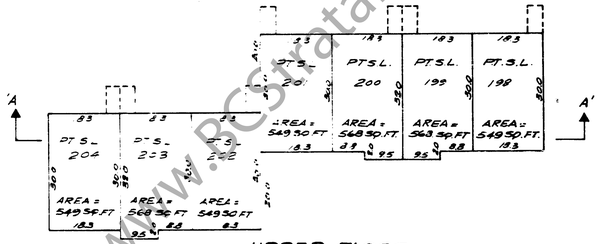


UPPER FLOOR

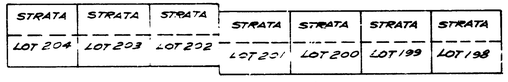


SECTION 'A-A'

D. Dyck
March 3, 1978.

FILE 78-S-1504



# BUILDING 38.
## FLOOR PLANS AND SECTION.

STRATA PLAN NW. 1187

SCALE 1 INCH = 20 FEET

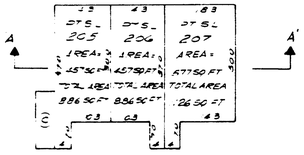


GROUND FLOOR

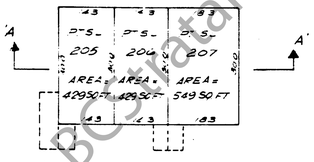


UPPER FLOOR

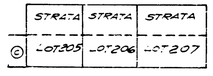


SECTION 'A-A'

D. Dyck
March 3, 1978.

FILE 78-S-1504

www.BCStrataPlans.com

# BUILDING 39.
## FLOOR PLANS AND SECTION

SCALE: 1 INCH = 20 FEET

STRATA PLAN NW 1187

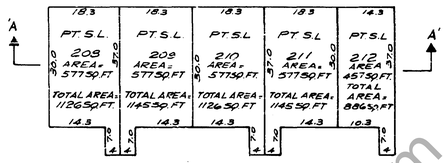


GROUND FLOOR

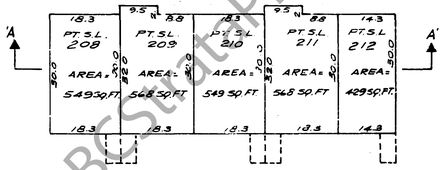


UPPER FLOOR

| STRATA | STRATA | STRATA | STRATA | STRATA |
|---|---|---|---|---|
| LOT 208 | LOT 209 | LOT 210 | LOT 211 | LOT 212 |

SECTION 'A-A'

D. Dyck
March 3, 1978.

FILE 78-S-1504



# BUILDING 40.
## FLOOR PLANS AND SECTION.

SCALE 1 INCH = 20 FEET.

STRATA PLAN NW 1187

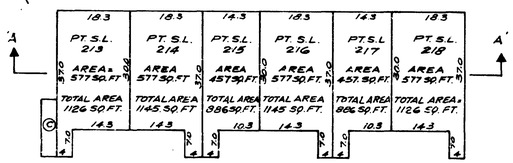


GROUND FLOOR

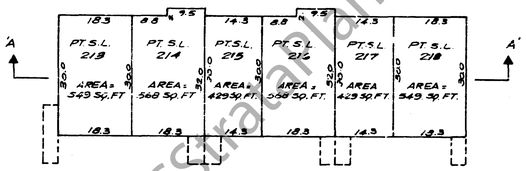


UPPER FLOOR

| STRATA | STRATA | STRATA | STRATA | STRATA | STRATA |
|---|---|---|---|---|---|
| LOT 213 | LOT 214 | LOT 215 | LOT 216 | LOT 217 | LOT 218 |

SECTION 'A-A'

D. Dyck
March 3, 1978.

FILE 78-S-1504



# BUILDING 41.
## FLOOR PLANS AND SECTION.

SCALE 1 INCH = 20 FEET

STRATA PLAN NW 1187

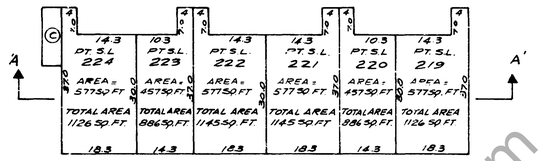


GROUND FLOOR

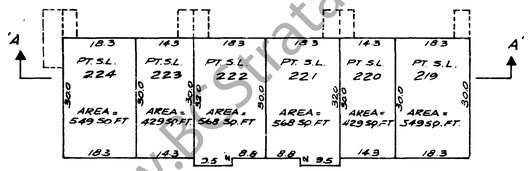


UPPER FLOOR

| STRATA | STRATA | STRATA | STRATA | STRATA | STRATA |
|---|---|---|---|---|---|
| LOT 224 | LOT 223 | LOT 222 | LOT 221 | LOT 220 | LOT 119 |

SECTION 'A-A'

D. Dyck
March 3, 1978.

FILE 78-S-1504

www.BCStrataPlans.com

# BUILDING 42.
## FLOOR PLANS AND SECTION

STRATA PLAN NW 1187

SCALE 1 INCH = 20 FEET

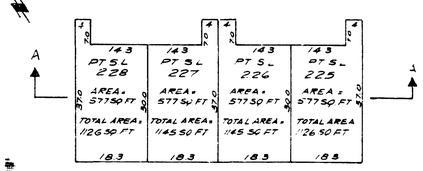


GROUND FLOOR

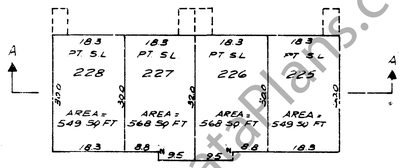


UPPER FLOOR

| STRATA | STRATA | STRATA | STRATA |
|---|---|---|---|
| LOT 228 | LOT 227 | LOT 226 | LOT 225 |

SECTION 'A-A'

D. Dyck
March 3, 1978.

FILE 78-S-1504



# BUILDING 43.
## FLOOR PLANS AND SECTION

STRATA PLAN NW 1187

SCALE 1 INCH = 20 FEET

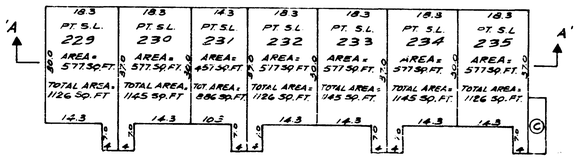


GROUND FLOOR

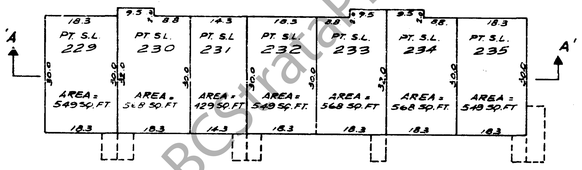


UPPER FLOOR

| STRATA | STRATA | STRATA | STRATA | STRATA | STRATA | STRATA | |
|---|---|---|---|---|---|---|---|
| LOT 229 | LOT 230 | LOT 231 | LOT 232 | LOT 233 | LOT 234 | LOT 235 | © |

SECTION 'A-A'

D. Dyck
March 3, 1978.

FILE 78-S-1504



# BUILDING 44.
## FLOOR PLANS AND SECTION.

STRATA PLAN NW 1187

SCALE 1 INCH = 20 FEET.

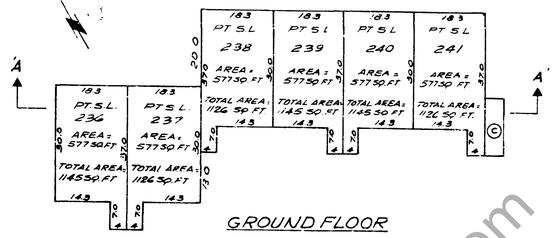


GROUND FLOOR

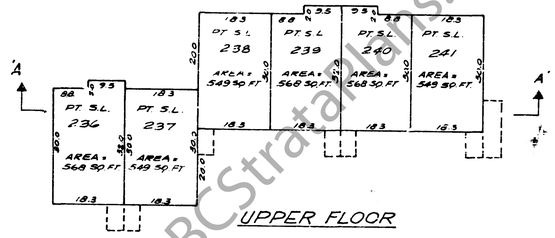


UPPER FLOOR

| STRATA | STRATA | STRATA | STRATA | STRATA | STRATA | |
|---|---|---|---|---|---|---|
| LOT 236 | LOT 237 | LOT 238 | LOT 239 | LOT 240 | LOT 241 | © |

SECTION 'A-A'

D. Dyck
March 3, 1978.

FILE 78-S-1504

www.BCStrataPlans.com

# BUILDING 45.

STRATA PLAN NW 1187

## FLOOR PLANS AND SECTION.

SCALE 1 INCH = 20 FEET.

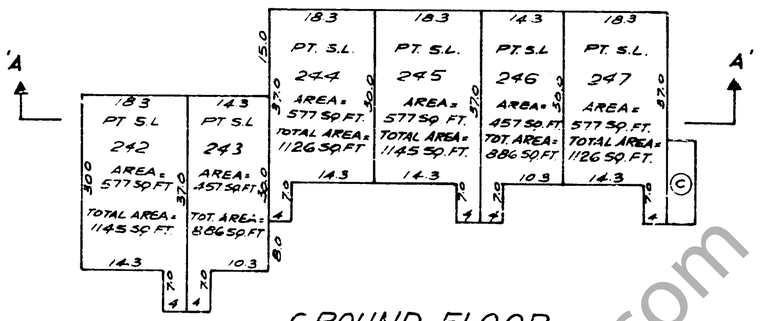


GROUND FLOOR

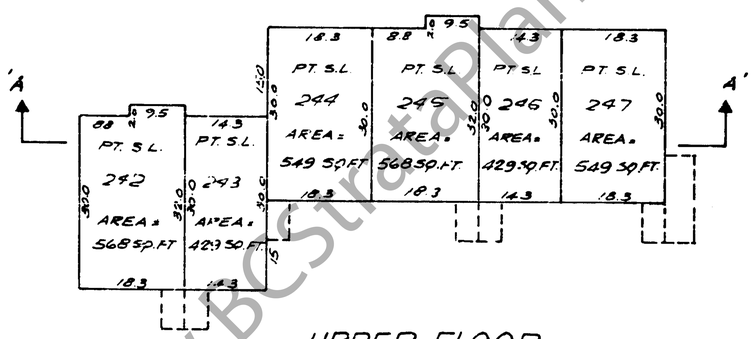


UPPER FLOOR

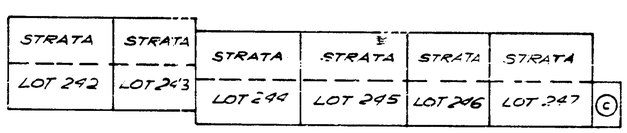


SECTION 'A-A'

D. Dyck
March 3, 1978

FILE 78-S-1504

www.BCStrataPlans.com



# BUILDING 46.

STRATA PLAN NW 1187

## FLOOR PLANS AND SECTION.

SCALE 1 INCH = 20 FEET.

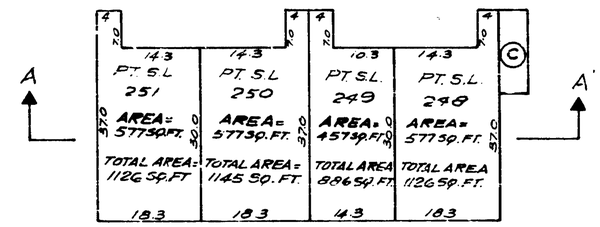


GROUND FLOOR

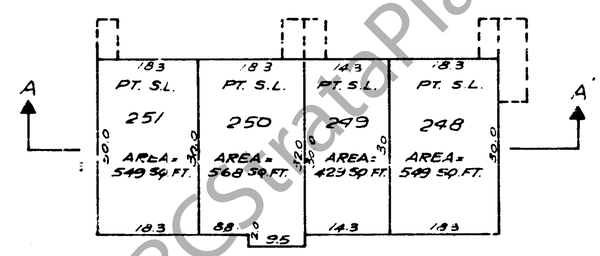


UPPER FLOOR

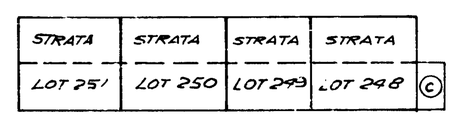


SECTION 'A-A'

D. Dyck
March 3, 1978

FILE 78-S-1504

www.BCStrataPlans.com

STRATA PLAN N.W. 1187

## DEALINGS AFFECTING THE COMMON PROPERTY

| REGISTRATION | | DOCUMENT | |
|---|---|---|---|
| NUMBER | DATE | DATE | NATURE AND PARTICULARS |
| Y142275 | 13.09.85 | @ 10:18 | MORTGAGE |
| | | | CANADA MORTGAGE AND |
| | | | HOUSING CORPORATION |

D. Dyck
MARCH 3, 1978



STRATA PLAN N.W. 1187

## RECORD OF BY-LAWS AND ORDERS, ETC.

| FILING | | DOCUMENT | |
|---|---|---|---|
| NUMBER | DATE | DATE | NATURE AND PARTICULARS |

D. Dyck
MARCH 3, 1978

www.BCStrataPlans.com
www.BCStrataPlans.com