STRATA PLAN OF LOT 42 OF THE S.W. ¼, SEC. 16, TP. 2, PLAN 53269 N.W.D. MUNICIPALITY OF SURREY

STRATA PLAN N.W. 1187

DEPOSITED AND REGISTERED IN THE LAND REGISTRY OFFICE AT THIS 18th DAY OF Sept. 1978

REGISTRAR

Ref. P90651-E

SCALE 1 INCH = 20 FEET

LEGEND

S.L. DENOTES STRATA LOTS
PT. DENOTES PART
SQ.FT. DENOTES SQUARE FEET
(C) DENOTES COMMON PROPERTY

SEE KEY PLAN ON SHEET 3 FOR BUILDING LOCATIONS
DIMENSIONS OF BUILDINGS ARE TO CONCRETE FOUNDATION

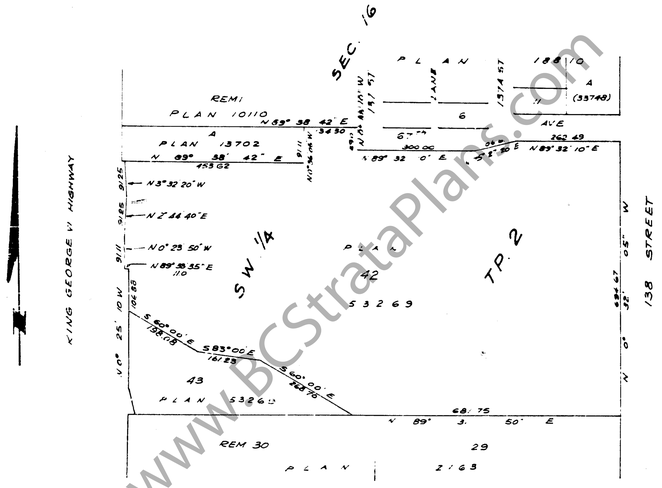

I, D.J. DYCK OF LANGLEY, B.C. BRITISH COLUMBIA LAND SURVEYOR, HEREBY CERTIFY THAT THE BUILDINGS ERECTED ON THE PARCEL DESCRIBED ABOVE ARE WHOLLY WITHIN THE EXTERNAL BOUNDARIES OF THAT PARCEL.
DATED AT SURREY, B.C.
THIS 3rd DAY OF March, 1978.

D.J. Dyck B.C.L.S.

THE ADDRESS FOR SERVICE OF DOCUMENTS ON THE STRATA CORPORATION IS :

THE OWNERS, STRATA PLAN N.W. 1187
12650 - 82 AVENUE
SURREY, B.C.
V3W 3G1

CAMERON & ASSOCIATES
113 - 9547 - 152 STREET
SURREY, B.C.

FILE 78-S-1504

www.BCStrataPlans.com

STRATA PLAN N.W. 1187

KEY PLAN

SCALE 1" = 100'

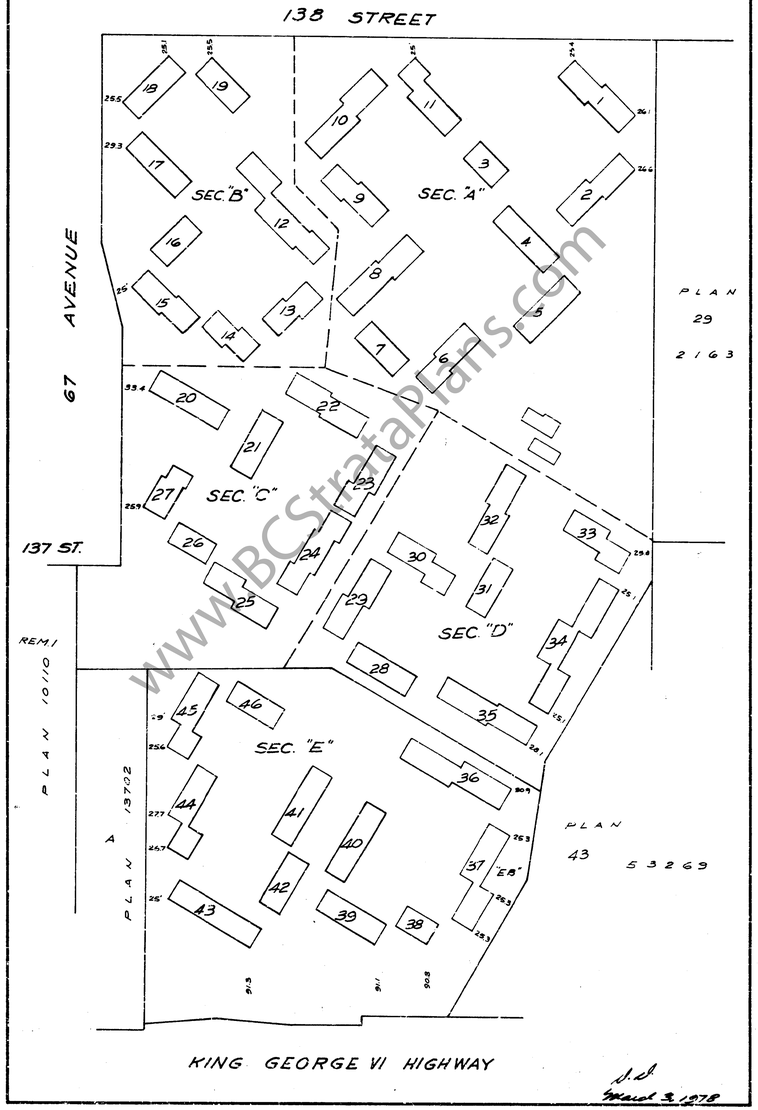

D.J.D. March 3, 1978

FILE 78-S-1504

STRATA PLAN N.W. 1187

SECTION "A" BUILDING LOCATION

SCALE 1" = 50'

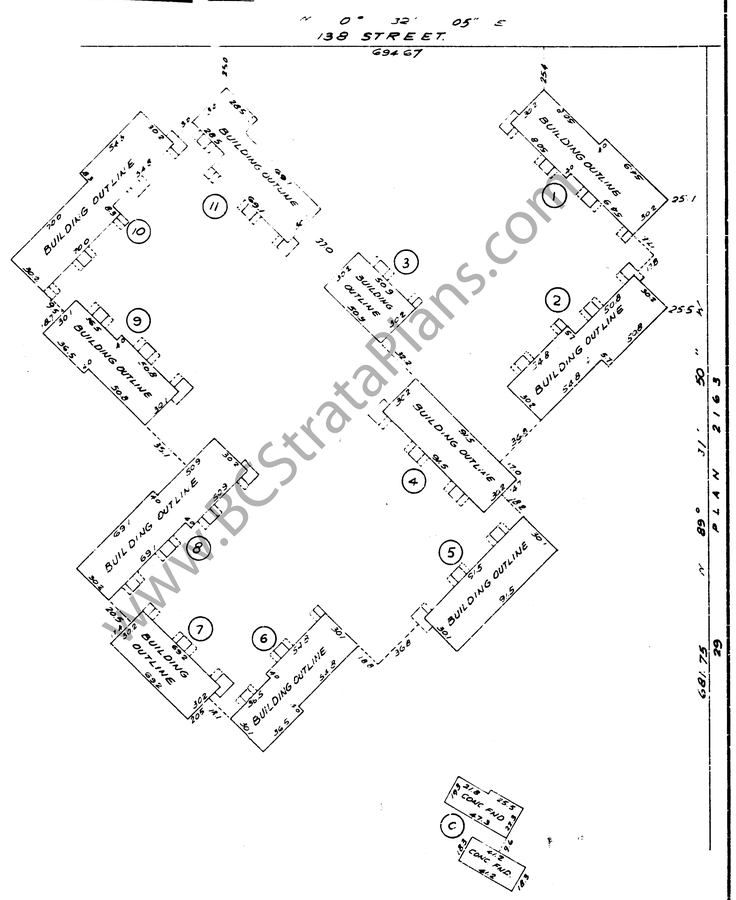

D.J.D. March 3, 1978

FILE: 78-S-1504

STRATA PLAN NW 1187

SECTION "B"
BUILDING LOCATION
SCALE 1" = 50'

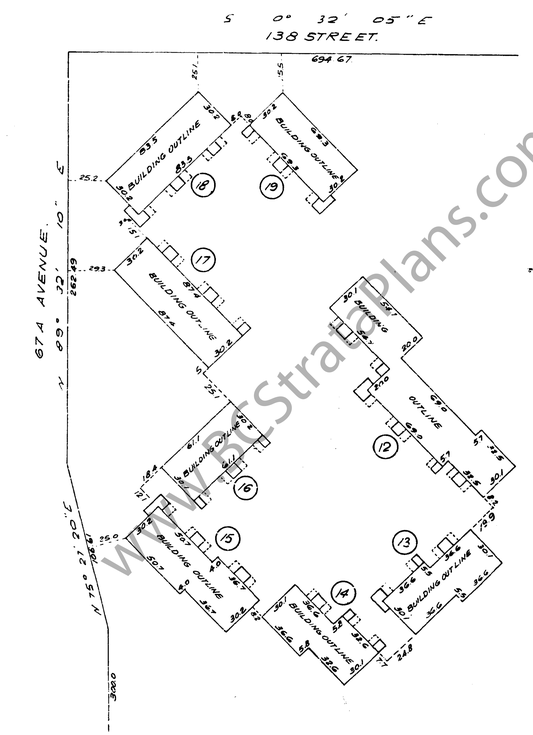

March 3, 1978

FILE: 78-5-1...4

STRATA PLAN NW 1187

SECTION "C"
BUILDING LOCATION
SCALE 1" = 50'

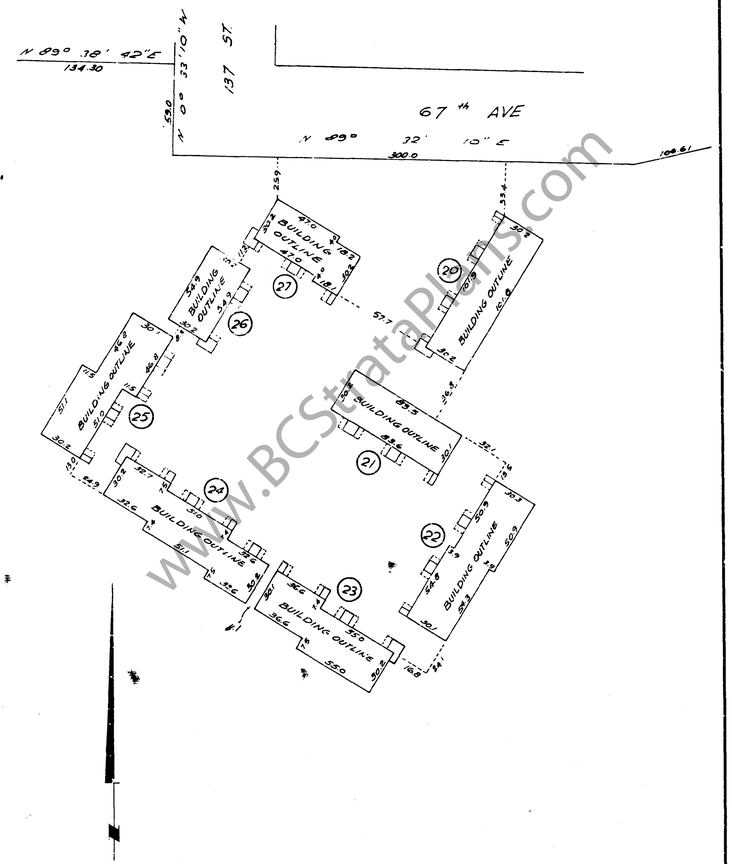

March 3, 1978

FILE: 78-5-...4

STRATA PLAN NW 1187

SECTION "D"
BUILDING LOCATION
SCALE 1" = 50'

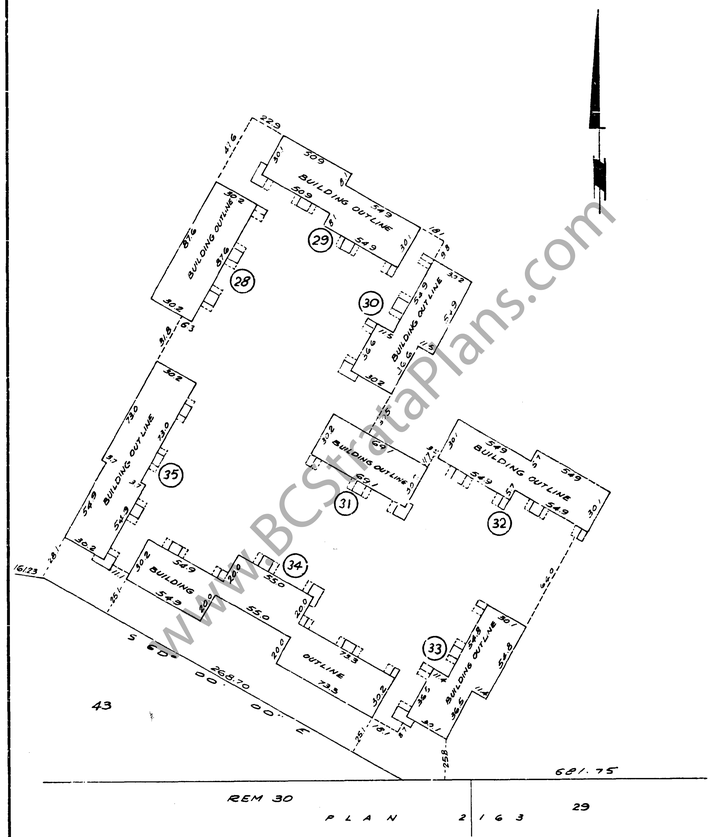

March 3, 1978

FILE: 78-5-...04

www.BCStrataPlans.com

STRATA PLAN N.W. 1187

SECTION "E"
BUILDING LOCATIONS

SCALE 1"=50'

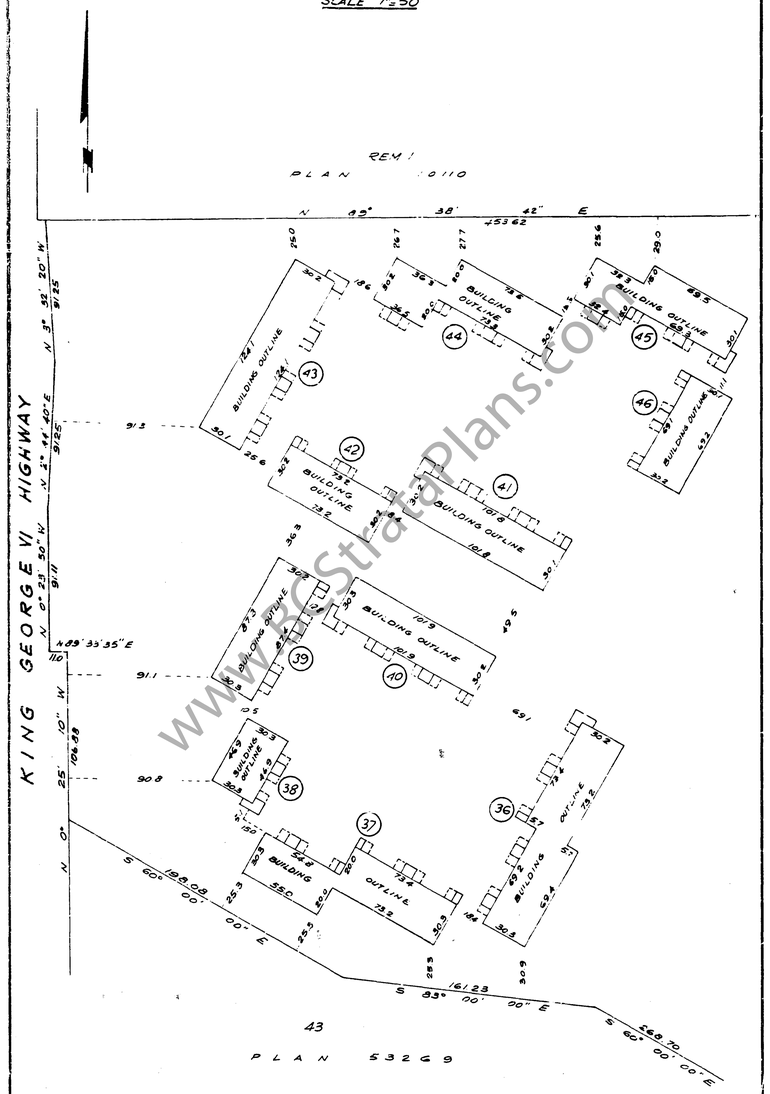

D.D.
March 3, 1978

STRATA PLAN NW 1187

CIVIC ADDRESSES

UNITS	ADDRESS
1. 2. 3. 4. 5. 6	6601 136 ST. SURREY, B.C.
7. 8. 9. 10. 11. 12	6605 136 ST. SURREY, B.C.
13. 14. 15	6609 136 ST. SURREY, B.C.
16. 17. 18. 19. 20	6613 136 ST. SURREY, B.C.
21. 22. 23. 24. 25.	6617 136 ST. SURREY, B.C.
26. 27. 28. 29. 30	6621 136 ST. SURREY, B.C.
31. 32. 33. 34	6625 136 ST. SURREY, B.C.
35. 36. 37. 38. 39. 40. 41	6629 136 ST. SURREY, B.C.
42. 43. 44. 45. 46.	6633 136 ST. SURREY, B.C.
47. 48. 49. 50. 51. 52. 53	6637 136 ST. SURREY, B.C.
54. 55. 56. 57. 58. 59	6641 136 ST. SURREY, B.C.
60. 61. 62. 63. 64. 65. 66. 67. 68	6645 136 ST. SURREY, B.C.
69. 70. 71. 72	6649 136 ST. SURREY, B.C.
73. 74. 75. 76	6653 136 ST. SURREY, B.C.
77. 78. 79. 80. 81	6657 136 ST. SURREY, B.C.
82. 83. 84. 85	6661 136 ST. SURREY, B.C.
86. 87. 88. 89. 90	6665 136 ST. SURREY, B.C.
91. 92. 93. 94. 95	6669 136 ST. SURREY, B.C.
96. 97. 98. 99	6673 136 ST. SURREY, B.C.
100. 101. 102. 103. 104. 105	13730 67 AVE. SURREY, B.C.
106. 107. 108. 109. 110	13726 67 AVE. SURREY, B.C.
111. 112. 113. 114. 115. 116	13722 67 AVE. SURREY, B.C.
117. 118. 119. 120. 121	13718 67 AVE. SURREY, B.C.
122. 123. 124. 125. 126. 127. 128	13714 67 AVE. SURREY, B.C.
129. 130. 131. 132. 133. 134	13710 67 AVE. SURREY, B.C.
135. 136. 137	13706 67 AVE. SURREY, B.C.
138. 139. 140. 141	13702 67 AVE. SURREY, B.C.
142. 143. 144. 145. 146	13762 67 AVE. SURREY, B.C.
147. 148. 149. 150. 151. 152	13758 67 AVE. SURREY, B.C.
153. 154. 155. 156. 157	13754 67 AVE. SURREY, B.C.
158. 159. 160. 161	13750 67 AVE. SURREY, B.C.
162. 163. 164. 165. 166. 167	13746 67 AVE. SURREY, B.C.
168. 169. 170. 171. 172	13742 67 AVE. SURREY, B.C.
173. 174. 175. 176. 177. 178. 179. 180. 181. 182	13738 67 AVE. SURREY, B.C.
183. 184. 185. 186. 187. 188. 189	13734 67 AVE. SURREY, B.C.
190. 191. 192. 193. 194. 195. 196. 197	13644 67 AVE. SURREY, B.C.
198. 199. 200. 201. 202. 203. 204	13640 67 AVE. SURREY, B.C.
205. 206. 207	13636 67 AVE. SURREY, B.C.
208. 209. 210. 211. 212	13632 67 AVE. SURREY, B.C.
213. 214. 215. 216. 217. 218	13628 67 AVE. SURREY, B.C.
219. 220. 221. 222. 223. 224	13624 67 AVE. SURREY, B.C.
225. 226. 227. 228	13620 67 AVE. SURREY, B.C.
229. 230. 231. 232. 233. 234. 235	13616 67 AVE. SURREY, B.C.
236. 237. 238. 239. 240. 241	13612 67 AVE. SURREY, B.C.
242. 243. 244. 245. 246. 247	13608 67 AVE. SURREY, B.C.
248. 249. 250. 251	13604 67 AVE. SURREY, B.C.

D.D.
March 3, 1978

STRATA PLAN N.W. 1187

STRATA TITLES ACT

LOT NO	SHEET NO	FORM 1 SCHEDULE OF UNIT ENTITLEMENT: UNIT ENTITLEMENT	FORM 2 SCHEDULE OF INTEREST UPON DESTRUCTION: INTEREST UPON DESTRUCTION	FORM 3 SCHEDULE OF VOTING RIGHTS: NO. OF VOTES
1	1	26	50,000	
2	1	26	50,000	
3	1	886	40,000	
4	1	1145	51,700	
5	1	1145	51,700	
6	1	1126	50,000	
7	5	886	40,000	
8	5	1145	51,700	
9	5	26	50,000	
10	5	1126	50,000	
11	5	45	51,700	
12	5	1145	51,700	
13	16	1126	50,000	
14	16	886	40,000	
15	16	45	51,700	
16	17	1126	50,000	
17	17	1145	51,700	
18	17	45	51,700	
19	17	1145	51,700	
20	17	1145	51,700	
21	18	1126	50,000	
22	18	1126	50,000	
23	18	1145	51,700	
24	18	1145	51,700	
25	18	1126	50,000	
26	19	1126	50,000	
27	19	1145	51,700	
28	19	1126	50,000	
29	19	1145	51,700	
30	19	1145	51,700	
31	20	1126	50,000	
32	20	45	51,700	
33	20	886	40,000	
34	20	1126	50,000	
35	21	1145	51,700	
36	21	886	40,000	
37	21	1126	50,000	
38	21	1126	50,000	
39	21	886	40,000	
40	21	1145	51,700	
41	21	1126	50,000	
42	22	1126	50,000	
43	22	886	40,000	
44	22	1126	50,000	
45	22	1145	51,700	
46	22	1145	51,700	
47	23	1126	50,000	
48	23	886	40,000	
49	23	1145	51,700	
50	23	1126	50,000	
51	23	1126	50,000	
52	23	1145	51,700	
53	23	1126	50,000	
54	24	886	40,000	
55	24	886	40,000	
56	24	1126	50,000	
57	24	1145	51,700	
58	24	886	40,000	
59	24	1126	50,000	
60	25	1145	51,700	
61	25	1145	51,700	
62	25	1126	50,000	
63	25	1126	50,000	

J. Dyck
March 3rd 1978

www.BCStrataPlans.com

STRATA PLAN N.W. 1187

STRATA TITLES ACT

LOT NO.	SHEET NO.	FORM 1 SCHEDULE OF UNIT ENTITLEMENT: UNIT ENTITLEMENT	FORM 2 SCHEDULE OF INTEREST UPON DESTRUCTION: INTEREST UPON DESTRUCTION	FORM 3 SCHEDULE OF VOTING RIGHTS: NO. OF VOTES
64	25	886	40,000	
65	25	1145	51,700	
66	25	1126	50,000	
67	25	1126	50,000	
68	25	886	40,000	
69	26	1145	51,700	
70	26	1145	51,700	
71	26	1126	50,000	
72	26	1126	50,000	
73	27	1126	50,000	
74	27	886	40,000	
75	27	1145	51,700	
76	27	1145	51,700	
77	28	1145	51,700	
78	28	1126	50,000	
79	28	1145	51,700	
80	28	886	40,000	
81	28	1126	50,000	
82	29	1126	50,000	
83	29	886	40,000	
84	29	886	40,000	
85	29	886	40,000	
86	30	1126	50,000	
87	30	886	40,000	
88	30	1145	51,700	
89	30	1145	51,700	
90	30	1145	51,700	
91	31	1126	50,000	
92	31	886	40,000	
93	31	1145	51,700	
94	31	886	40,000	
95	31	1145	51,700	
96	32	1126	50,000	
97	32	886	40,000	
98	32	1145	51,700	
99	32	1126	50,000	
100	33	1126	50,000	
101	33	886	40,000	
102	33	1126	50,000	
103	33	1145	51,700	
104	33	886	40,000	
105	33	1126	50,000	
106	34	1247	56,300	
107	34	1145	51,700	
108	34	886	40,000	
109	34	1145	51,700	
110	34	886	40,000	
111	35	1126	50,000	
112	35	886	40,000	
113	35	1145	51,700	
114	35	1126	50,000	
115	35	1126	50,000	
116	35	1126	50,000	
117	36	1126	50,000	
118	36	1145	51,700	
119	36	1145	51,700	
120	36	1126	50,000	
121	36	1126	50,000	
122	37	886	40,000	
123	37	1126	50,000	
124	37	1126	50,000	
125	37	886	40,000	
126	37	1126	50,000	
127	37	886	40,000	

D.D.
March 2, 1978

FILE 78-S-154

STRATA PLAN N.W. 1187

STRATA TITLES ACT.

LOT NO.	SHEET NO.	FORM 1 SCHEDULE OF UNIT ENTITLEMENT: UNIT ENTITLEMENT	FORM 2 SCHEDULE OF INTEREST UPON DESTRUCTION: INTREST UPON DESTRUCTION	FORM 3 SCHEDULE OF VOTING RIGHTS: NO. OF VOTES
128	37	1126	50,000	
129	38	1126	50,000	
130	38	886	40,000	
131	38	1145	51,700	
132	38	886	40,000	
133	38	886	40,000	
134	38	1145	51,700	
135	39	1126	50,000	
136	39	1145	51,700	
137	39	1145	51,700	
138	40	1126	50,000	
139	40	886	40,000	
140	40	886	40,000	
141	40	1145	51,700	
142	41	1126	50,000	
143	41	886	40,000	
144	41	1145	51,700	
145	41	1145	51,700	
146	41	1126	50,000	
147	42	886	40,000	
148	42	1145	51,700	
149	42	1126	50,000	
150	42	1126	50,000	
151	42	1126	50,000	
152	42	1126	50,000	
153	43	1126	50,000	
154	43	1145	51,700	
155	43	1126	50,000	
156	43	1126	50,000	
157	43	1126	50,000	
158	44	1126	50,000	
159	44	1145	51,700	
160	44	886	40,000	
161	44	1126	50,000	
162	45	1145	51,700	
163	45	1145	51,700	
164	45	1126	50,000	
165	45	1126	50,000	
166	45	1145	51,700	
167	45	1126	50,000	
168	46	1126	50,000	
169	46	1145	51,700	
170	46	1126	50,000	
171	46	1126	50,000	
172	46	1126	50,000	
173	47	1126	50,000	
174	47	1145	51,700	
175	47	1145	51,700	
176	47	1126	50,000	
177	47	1126	50,000	
178	47	1126	50,000	
179	47	1126	50,000	
180	47	1126	50,000	
181	47	1145	51,700	
182	47	1145	51,700	
183	48	1126	50,000	
184	48	1145	51,700	
185	48	1145	51,700	
186	48	1126	50,000	
187	48	1145	51,700	
188	48	1145	51,700	
189	48	1126	50,000	

D. Dyck
March 3, 1978.

FILE: 78-S-154

STRATA PLAN N.W. 1187

STRATA TITLES ACT

LOT NO.	SHEET NO.	FORM 1 SCHEDULE OF UNIT ENTITLEMENT: UNIT ENTITLEMENT	FORM 2 SCHEDULE OF INTEREST UPON DESTRUCTION: INTREST UPON DESTRUCTION	FORM 3 SCHEDULE OF VOTING RIGHTS: NO. OF VOTES
190	49	1126	50,000	
191	49	1145	51,700	
192	49	1126	50,000	
193	49	1126	50,000	
194	49	1126	50,000	
195	49	1145	51,700	
196	49	1126	50,000	
197	49	886	40,000	
198	50	1126	50,000	
199	50	1145	51,700	
200	50	1145	51,700	
201	50	1126	50,000	
202	50	1126	50,000	
203	50	1145	51,700	
204	50	1126	50,000	
205	51	886	40,000	
206	51	886	40,000	
207	51	1126	50,000	
208	52	1126	50,000	
209	52	1145	51,700	
210	52	1126	50,000	
211	52	1145	51,700	
212	52	886	40,000	
213	53	1126	50,000	
214	53	1145	51,700	
215	53	886	40,000	
216	53	1145	51,700	
217	53	886	40,000	
218	53	1126	50,000	
219	54	1126	50,000	
220	54	886	40,000	
221	54	1145	51,700	
222	54	1145	51,700	
223	54	886	40,000	
224	54	1126	50,000	
225	55	1126	50,000	
226	55	1145	51,700	
227	55	1145	51,700	
228	55	1126	50,000	
229	56	1126	50,000	
230	56	1145	51,700	
231	56	886	40,000	
232	56	1126	50,000	
233	56	1145	51,700	
234	56	1145	51,700	
235	56	1126	50,000	
236	57	1145	51,700	
237	57	1126	50,000	
238	57	1126	50,000	
239	57	1145	51,700	
240	57	1145	51,700	
241	57	1126	50,000	
242	58	1145	51,700	
243	58	886	40,000	
244	58	1126	50,000	
245	58	1145	51,700	
246	58	886	40,000	
247	58	1126	50,000	
248	59	1126	50,000	
249	59	886	40,000	
250	59	1145	51,700	
251	59	1126	50,000	
AGGREGATE		272,413	12,205,900	

D. Dyck
March 3, 1978

FILE: 78-S-154

www.BCStrataPlans.com

STRATA PLAN N.W. 1187

OWNER DEVELOPER
HYLAND CREEK ESTATES LTD.

MORTGAGEE:
EATON / TRUST COMPANY
BAY

GENERAL MANAGER

AUTHORIZED SIGNATORY

MORTGAGEE:
CENTRAL MORTGAGE AND
HOUSING CORPORATION

Director Legal Division

Bernice L. Wilkinson
For President

STATUARY DECLARATION

(1) THE UNDERSIGNED DO SOLEMNLY DECLARE THAT I, THE UNDERSIGNED AM THE DULY AUTHORIZED AGENT OF THE OWNER DEVELOPER
(2) THE STRATA PLAN IS ENTIRELY FOR RESIDENTIAL USE

I, MAKE THIS SOLEMN DECLARATION CONSCIENTIOUSLY BELIEVING IT TO BE TRUE AND KNOWING THAT IT IS OF THE SAME FORCE AND EFFECT AS IF MADE UNDER OATH

DECLARED BEFORE ME AT Vancouver
IN THE PROVINCE OF BRITISH COLUMBIA
THIS 13 DAY OF Sept 1978

A COMMISSIONER FOR TAKING AFFIDAVITS
WITHIN THE PROVINCE OF BRITISH COLUMBIA

ACCEPTED AS TO FORMS 1, 2 AND 3
DATED THIS 21st DAY OF August 1978

Graeme Patston
for SUPERINTENDENT OF INSURANCE

I, D.J. DYCK OF LANGLEY, B.C.
B.C. LAND SURVEYOR HEREBY CERTIFY THAT THE STRATA LOTS REPRESENTED ON THE STRATA PLAN OF LOT 42, SW.1/4, SEC.16, TP2, PLAN 53269, N.W.D CONSTITUTE A NEW DEVELOPMENT AND HAVE NOT TO THE BEST OF MY KNOWLEDGE AND BELIEF BEEN PREVIOUSLY OCCUPIED DATED AT SURREY
THIS 3rd DAY OF MARCH 1978

D. Dyck B.C.L.S.

STRATA PLAN N.W. 1187

BUILDING 1.
FLOOR PLANS AND SECTION
SCALE 1" = 20'

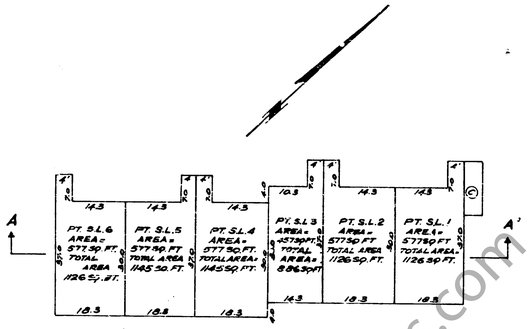

GROUND FLOOR

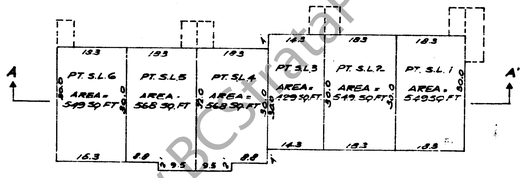

UPPER FLOOR

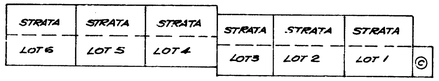

SECTION 'A-A'

D. Dyck
March 3, 1978.

STRATA PLAN N.W. 1187

BUILDING 2
FLOOR PLANS AND SECTION
SCALE 1" = 20'

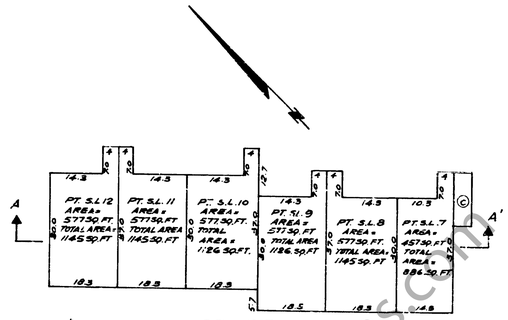

GROUND FLOOR

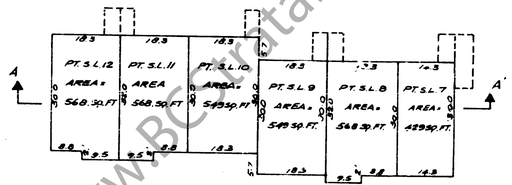

UPPER FLOOR

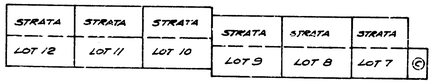

SECTION A-A'

D. D
March 3, 1978

www.BCStrataPlans.com

STRATA PLAN N.W. 1187

BUILDING 3.
FLOOR PLANS AND SECTION
SCALE 1" = 20'

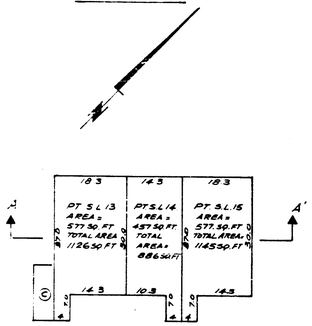

GROUND FLOOR

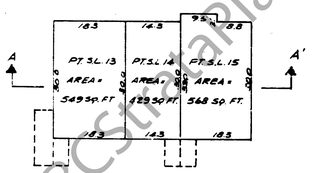

UPPER FLOOR

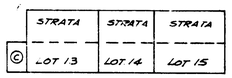

SECTION A-A'

J. Dyck
March 3, 1978.

FILE 78-S-1504

STRATA PLAN N.W. 1187

BUILDING 4.
FLOOR PLANS AND SECTION
SCALE 1" = 20'

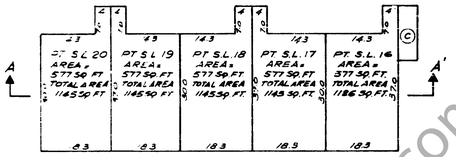

GROUND FLOOR

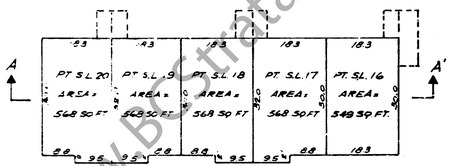

UPPER FLOOR

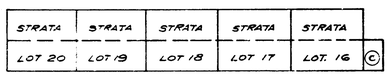

SECTION A-A'

J. Dyck
March 3, 1978

FILE 78-S-1504

STRATA PLAN N.W. 1187

BUILDING 5
FLOOR PLANS AND SECTION
SCALE 1" = 20'

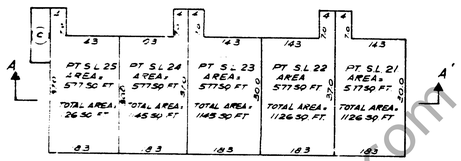

GROUND FLOOR

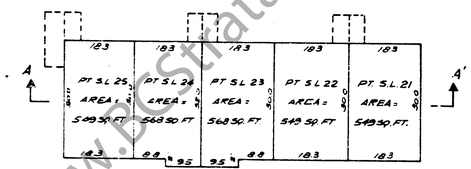

UPPER FLOOR

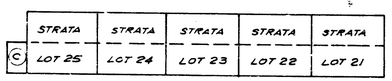

SECTION A-A'

J. Dyck
March 3, 1978.

FILE: 78-S-1504

www.BCStrataPlans.com

STRATA PLAN N.W. 1187

BUILDING 6.
FLOOR PLANS AND SECTION
SCALE 1" = 20'

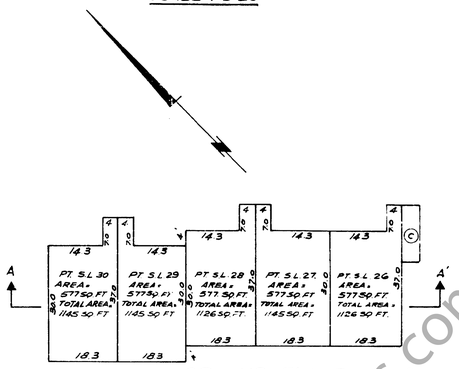

GROUND FLOOR

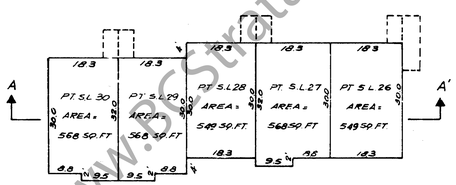

UPPER FLOOR

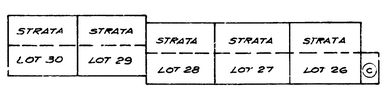

SECTION A-A'

D. Dyck
March 3, 1978.

FILE: 78-S-1504

STRATA PLAN N.W. 1187

BUILDING 7.
FLOOR PLANS AND SECTION
SCALE 1" = 20'

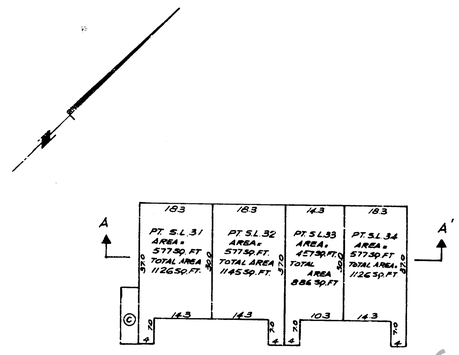

GROUND FLOOR

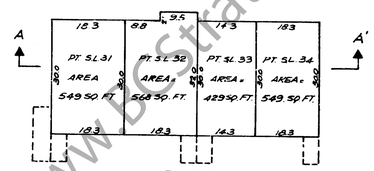

UPPER FLOOR

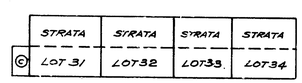

SECTION A-A'

D. Dyck
March 3, 1978.

FILE: 78-S-1504

STRATA PLAN N.W. 1187

BUILDING 8.
FLOOR PLANS AND SECTION
SCALE - 1" = 20'

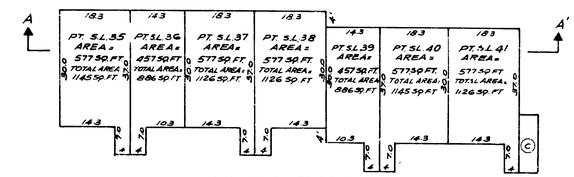

GROUND FLOOR

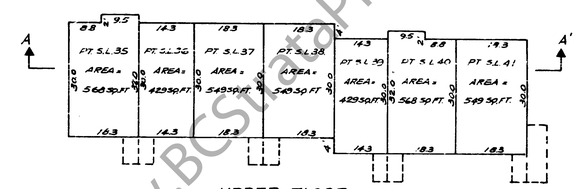

UPPER FLOOR

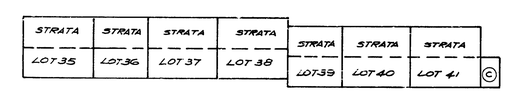

SECTION A-A'

D. Dyck
March 3, 1978

FILE: 78-S-15

www.BCStrataPlans.com

STRATA PLAN N.W. 1187

BUILDING 9
FLOOR PLANS AND SECTION
SCALE 1" = 20'

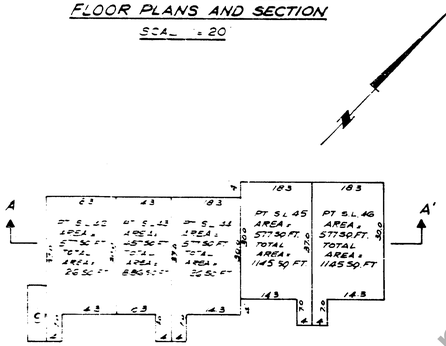

GROUND FLOOR

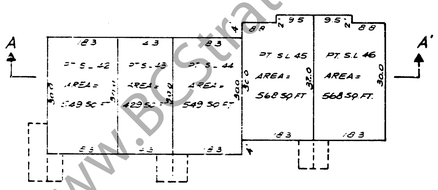

UPPER FLOOR

	STRATA	STRATA	STRATA	STRATA	STRATA
	LOT 42	LOT 43	LOT 44	LOT 45	LOT 46

SECTION A-A'

D. Dyck
March 3, 1978.

FILE: 78-S-504

www.BCStrataPlans.com

STRATA PLAN N.W. 1187

BUILDING 10
FLOOR PLANS AND SECTION
SCALE 1" = 20'

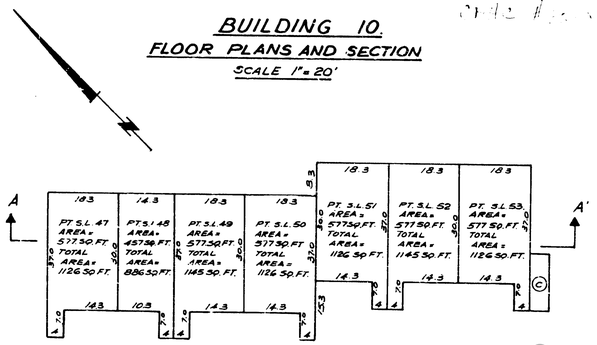

GROUND FLOOR

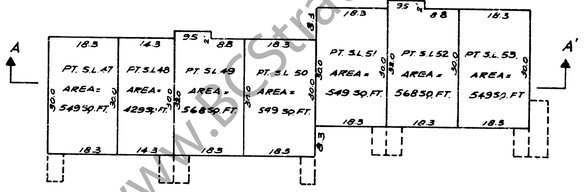

UPPER FLOOR

STRATA	STRATA	STRATA	STRATA	STRATA	STRATA	STRATA	
LOT 47	LOT 48	LOT 49	LOT 50	LOT 51	LOT 52	LOT 53	

SECTION A-A

D. Dyck
March 3, 1978.

FILE: 78-S-504

www.BCStrataPlans.com

STRATA PLAN N.W. 1187

BUILDING 11
FLOOR PLANS AND SECTION
SCALE 1" = 20'

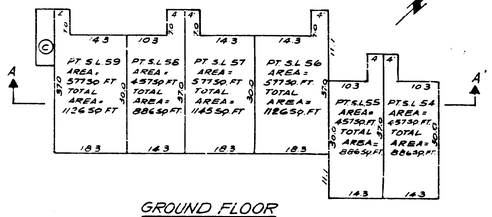

GROUND FLOOR

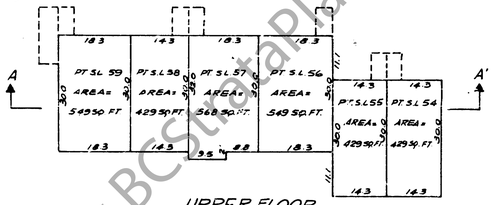

UPPER FLOOR

	STRATA	STRATA	STRATA	STRATA	STRATA	STRATA
	LOT 59	LOT 58	LOT 57	LOT 56	LOT 55	LOT 54

SECTION A-A'

D. Dyck
March 3, 1978.

FILE: 78-S-1504

www.BCStrataPlans.com

STRATA PLAN N.W. 1187

BUILDING 12.
FLOOR PLANS AND SECTION.
SCALE 1" = 20'

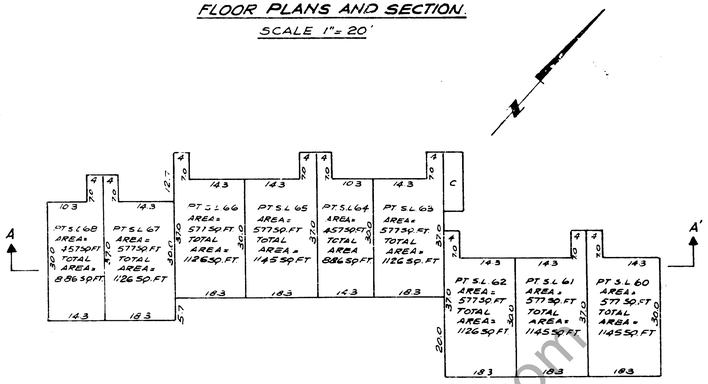

GROUND FLOOR

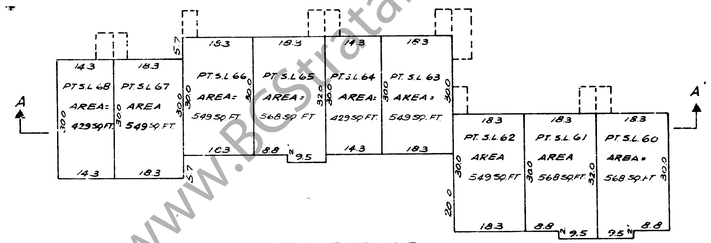

UPPER FLOOR

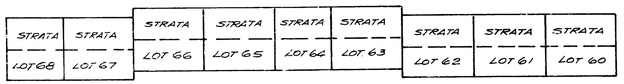

SECTION A-A

D. Dyck
March 3, 1978

FILE: 78 -1504

STRATA PLAN N.W. 1187

BUILDING 13.
FLOOR PLANS AND SECTION
SCALE 1" = 20'

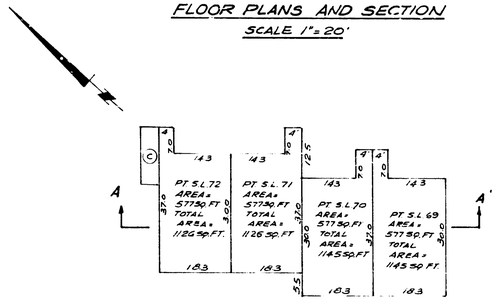

GROUND FLOOR

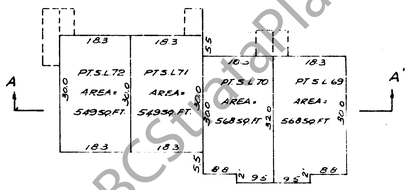

UPPER FLOOR.

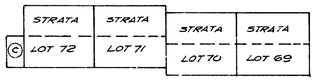

SECTION A-A'

D. Dyck
March 3, 1978

FILE: 78-5 504

STRATA PLAN N.W. 1187

BUILDING 14.
FLOOR PLANS AND SECTION
SCALE 1" = 20'

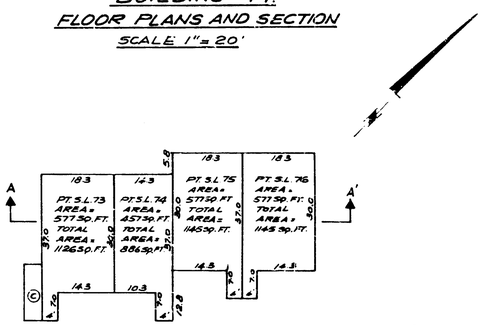

GROUND FLOOR

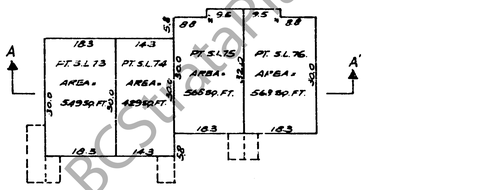

UPPER FLOOR

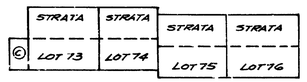

SECTION. A-A'

D. Dyck
March 3, 1978.

FILE: 78-5- 24

www.BCStrataPlans.com

STRATA PLAN N.W. 1187

BUILDING 15.

FLOOR PLANS AND SECTION

SCALE 1" = 20'

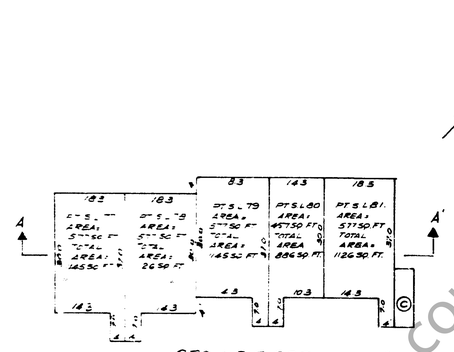

GROUND FLOOR

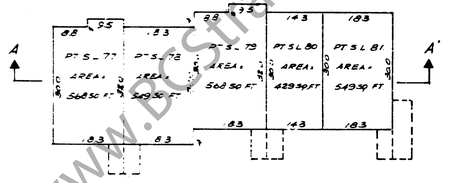

UPPER FLOOR

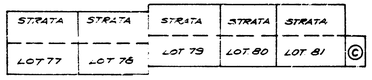

SECTION A-A'

D. Dyck
March 3, 1978

FILE: 78-S 504

STRATA PLAN N.W. 1187

BUILDING 16.

FLOOR PLANS AND SECTION

SCALE 1" = 20'

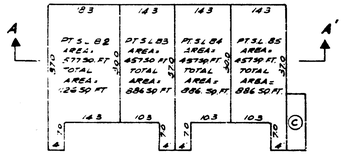

GROUND FLOOR

UPPER FLOOR

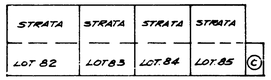

SECTION A-A.

D. Dyck
March 3, 1978

FILE: 78-S-1504

STRATA PLAN N.W. 1187

BUILDING 17

FLOOR PLANS AND SECTION

SCALE 1" = 20'

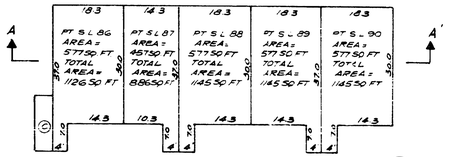

GROUND FLOOR

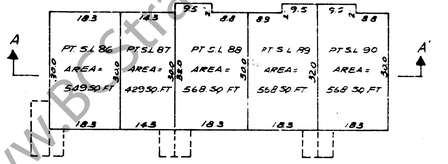

UPPER FLOOR

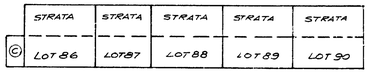

SECTION A-A'

D. Dyck
March 3, 1978

FILE: 78-S-1504

www.BCStrataPlans.com

STRATA PLAN NW. 1187

BUILDING 18
FLOOR PLANS AND SECTION
SCALE 1" = 20'

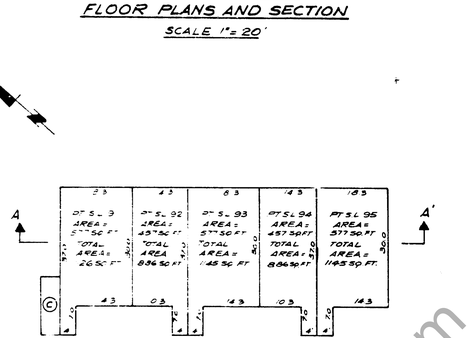

GROUND FLOOR

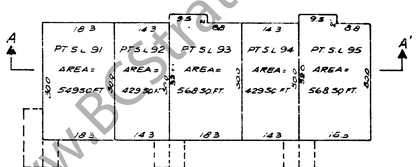

UPPER FLOOR

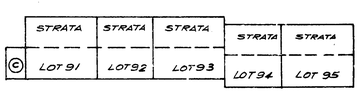

SECTION A-A'

D. Dyck
March 3, 1978

FILE: 78- 1504

www.BCStrataPlans.com

STRATA PLAN NW. 1187

BUILDING 19
FLOOR PLANS AND SECTION
SCALE 1" = 20'

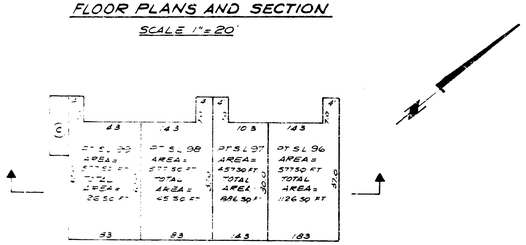

GROUND FLOOR

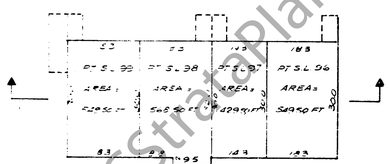

UPPER FLOOR

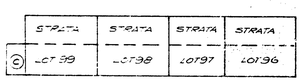

SECTION A-A'

D. Dyck
March 3, 1978

FILE: 78-1 1504

www.BCStrataPlans.com

STRATA PLAN NW. 1187

BUILDING 20
FLOOR PLANS AND SECTION
SCALE 1" = 20'

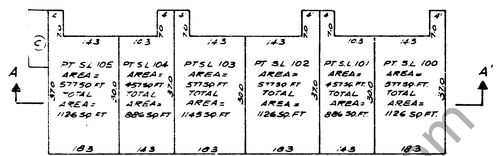

GROUND FLOOR

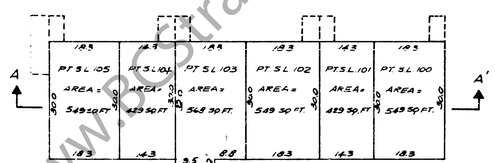

UPPER FLOOR

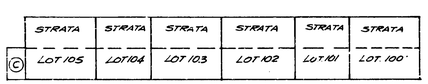

SECTION A-A

D. Dyck
March 3, 1978

FILE: 78-1504

www.BCStrataPlans.com

STRATA PLAN N.W. 1187

BUILDING 21.
FLOOR PLANS AND SECTION.
SCALE 1" = 20'

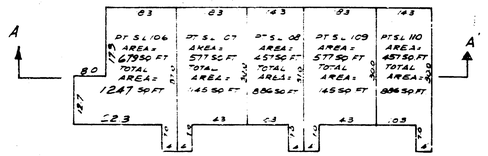

GROUND FLOOR

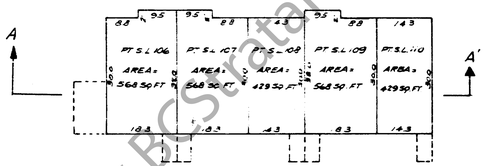

UPPER FLOOR

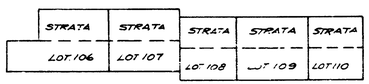

SECTION A-A'

D. Dyck
March 3, 1978.

FILE: 3-1504

www.BCStrataPlans.com

STRATA PLAN N.W. 1187

BUILDING 22.
FLOOR PLANS AND SECTION
SCALE 1" = 20'

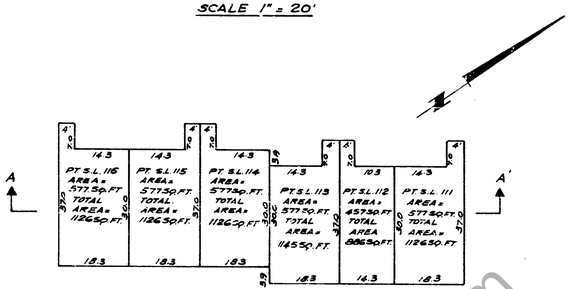

GROUND FLOOR

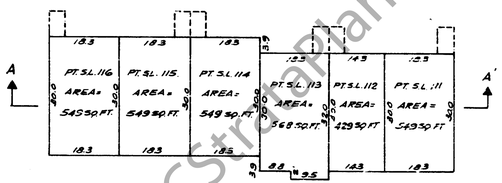

UPPER FLOOR

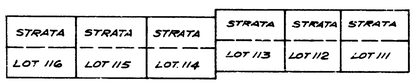

SECTION A-A'

D. Dyck
March, 3, 1978

FILE: 78-S-.04

www.BCStrataPlans.com

STRATA PLAN N.W. 1187

BUILDING 23.
FLOOR PLANS AND SECTION
SCALE 1" = 20'

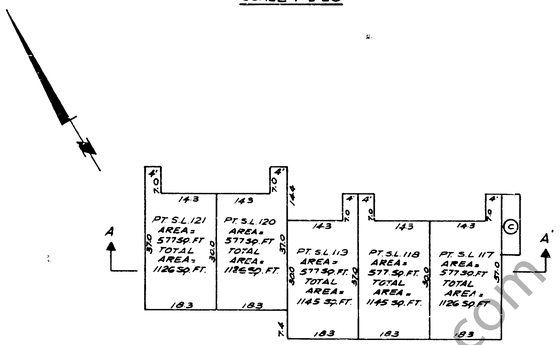

GROUND FLOOR

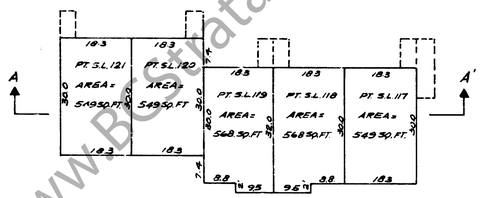

UPPER FLOOR

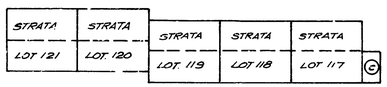

SECTION A-A'

D. Dyck
March 3, 1978

FILE: 78-S-.04

www.BCStrataPlans.com

STRATA PLAN NW 1187

BUILDING 24
FLOOR PLANS AND SECTION
SCALE 1" = 20'

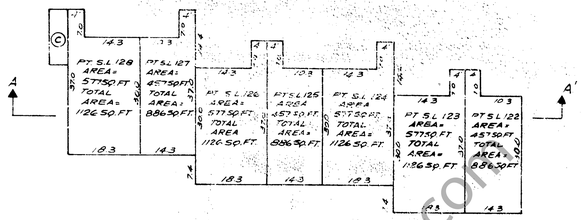

GROUND FLOOR

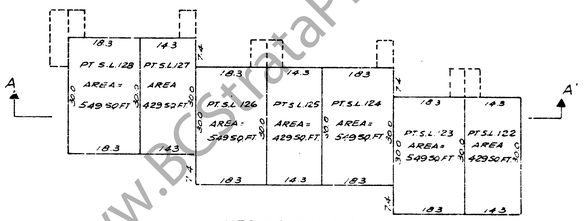

UPPER FLOOR

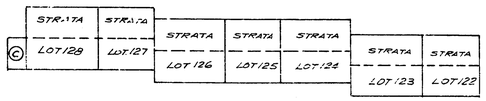

SECTION A-A'

D. Dyck
March 3, 1978.

FILE 78-5-504

STRATA PLAN NW 1187

BUILDING 25
FLOOR PLANS AND SECTION
SCALE 1" = 20'

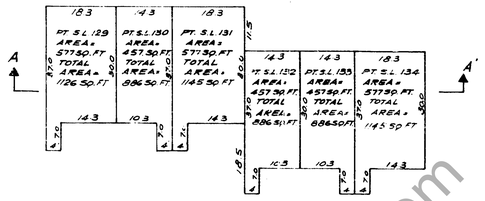

GROUND FLOOR

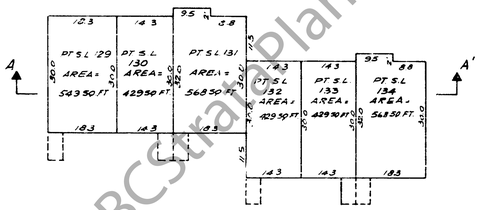

UPPER FLOOR

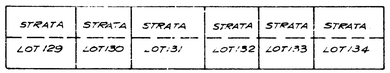

SECTION A-A'

D. Dyck
March 3, 1978.

FILE 78-5-504

STRATA PLAN NW 1187

BUILDING 26
FLOOR PLANS AND SECTION
SCALE 1" = 20'

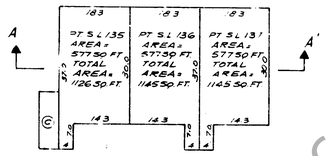

GROUND FLOOR

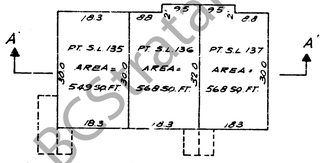

UPPER FLOOR

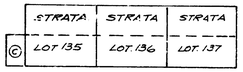

SECTION A-A'

D. Dyck
March 3, 1978.

FILE 78-5-504

www.BCStrataPlans.com

STRATA PLAN N.W. 1187

BUILDING 27.
FLOOR PLANS AND SECTION
SCALE 1" = 20'

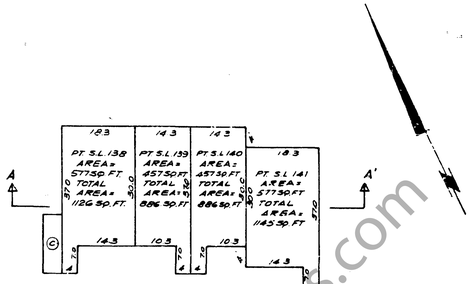

GROUND FLOOR

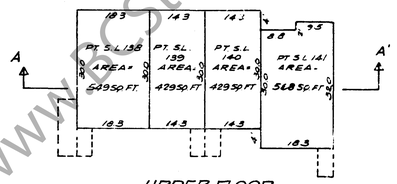

UPPER FLOOR

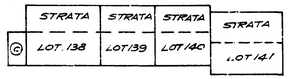

SECTION A-A'

D. Dyck
March 3, 1978

FILE: 78-S-1504

www.BCStrataPlans.com

STRATA PLAN N.W. 1187

BUILDING 28.
FLOOR PLANS AND SECTION
SCALE 1" = 20'

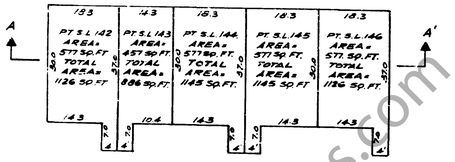

GROUND FLOOR

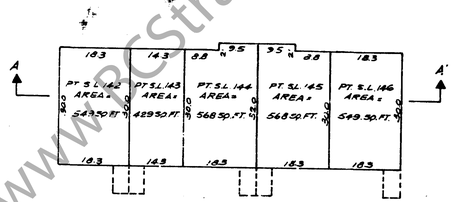

UPPER FLOOR

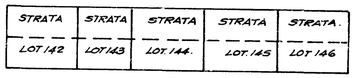

SECTION A-A'

D. Dyck
March 3, 1978.

FILE: 78-S-1504

www.BCStrataPlans.com

STRATA PLAN N.W. 1187

BUILDING 29.
FLOOR PLANS AND SECTION
SCALE 1" = 20'

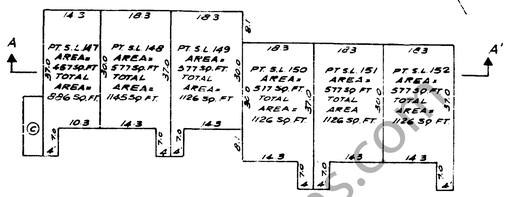

GROUND FLOOR

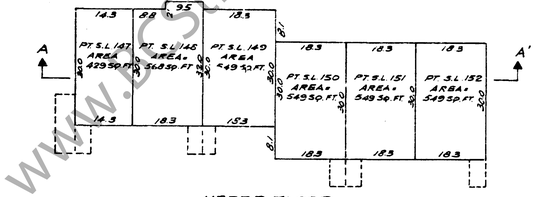

UPPER FLOOR

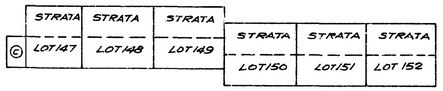

SECTION A-A'

D. Dyck
March 3, 1978.

FILE: 78-S-1504

www.BCStrataPlans.com

STRATA PLAN NW 1187

BUILDING 30.
FLOOR PLANS AND SECTION.
SCALE 1" = 20'

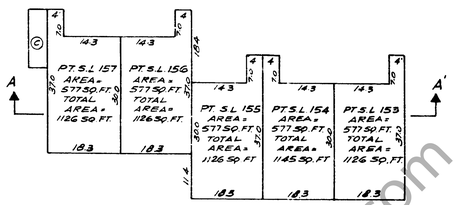

GROUND FLOOR

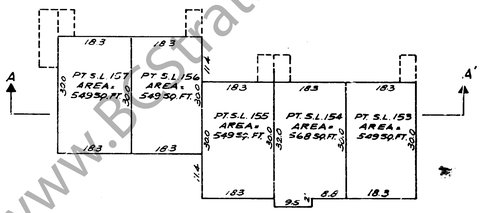

UPPER FLOOR

	STRATA	STRATA	STRATA	STRATA	STRATA
©	LOT 157	LOT 156	LOT 155	LOT 154	LOT 153

SECTION A-A'

D. Dyck
March 3, 1978.

FILE: 76-S-1504

www.BCStrataPlans.com

STRATA PLAN NW 1187

BUILDING 31
FLOOR PLANS AN SECTION
SCALE 1" = 20'

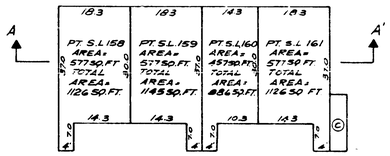

GROUND FLOOR

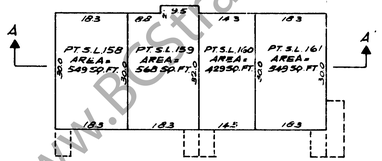

UPPER FLOOR

STRATA	STRATA	STRATA	STRATA	
LOT 158	LOT 159	LOT 160	LOT 161	©

SECTION A-A'

D. Dyck
March 3, 1978.

FILE: 78-S-1504

www.BCStrataPlans.com

STRATA PLAN NW 1187

BUILDING 32.
FLOOR PLANS AND SECTION
SCALE 1" = 20'

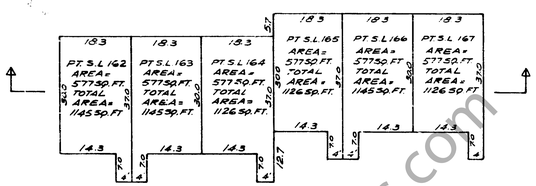

GROUND FLOOR

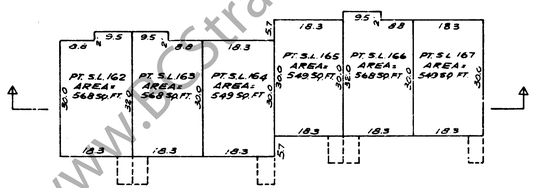

UPPER FLOOR

STRATA	STRATA	STRATA	STRATA	STRATA	STRATA
LOT 162	LOT 163	LOT 164	LOT 165	LOT 166	LOT 167

SECTION A-A'

D. Dyck
March 3, 1978.

FILE: 9-S-1504

www.BCStrataPlans.com

STRATA PLAN N.W. 1187

BUILDING 33.

FLOOR PLANS AND SECTION

SCALE. 1" = 20'

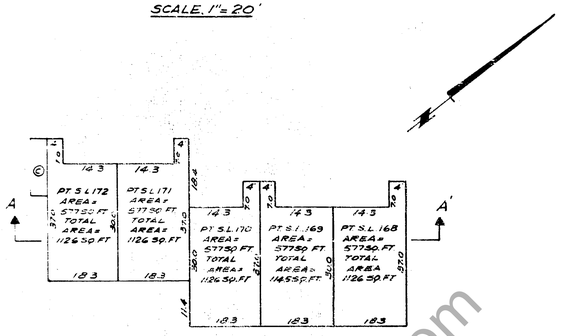

GROUND FLOOR

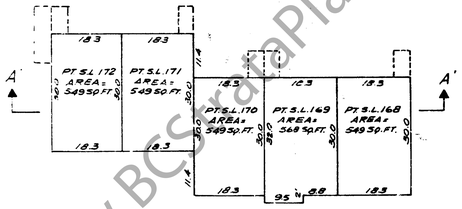

UPPER FLOOR

	STRATA	STRATA	STRATA	STRATA	STRATA
Ⓒ	LOT 172	LOT 171	LOT 170	LOT 169	LOT 168

SECTION A-A'

D. Dyck
March 3, 1978.

FILE: 78-1504

www.BCStrataPlans.com

STRATA PLAN N.W. 1187

BUILDING 34.

FLOOR PLANS AND SECTION.

SCALE 1" = 20'

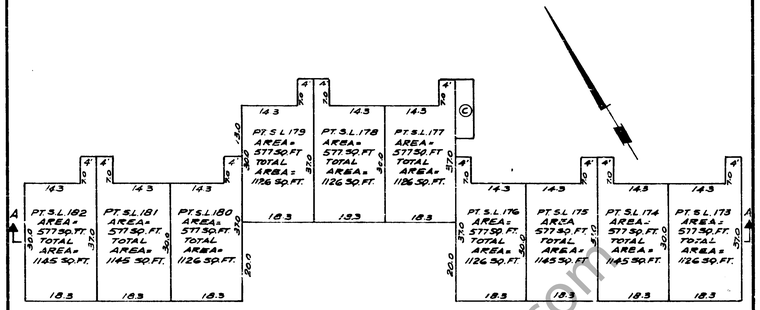

GROUND FLOOR

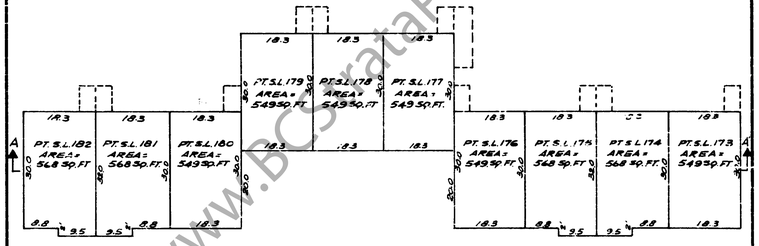

UPPER FLOOR

STRATA	STRATA	STRATA	STRATA	STRATA	STRATA	STRATA	STRATA	STRATA	STRATA
LOT 182	LOT 181	LOT 180	LOT 179	LOT 178	LOT 177	LOT 176	LOT 175	LOT 174	LOT 173

SECTION A-A'

D. Dyck
March 3, 1978.

FILE: 78-1504

www.BCStrataPlans.com

STRATA PLAN N.W. 1187

BUILDING 35.

FLOOR PLANS AND SECTION.

SCALE. 1" = 20'

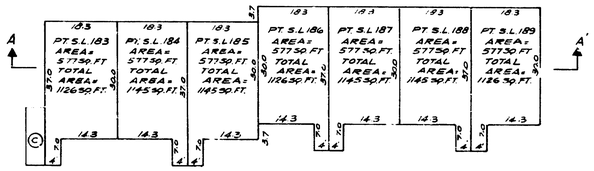

GROUND FLOOR

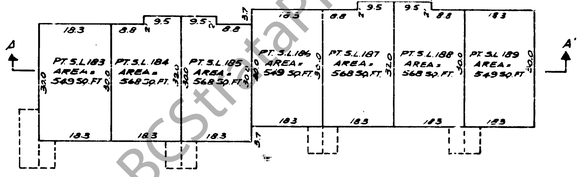

UPPER FLOOR

	STRATA	STRATA	STRATA	STRATA	STRATA	STRATA	STRATA
Ⓒ	LOT 183	LOT 184	LOT 185	LOT 186	LOT 187	LOT 188	LOT 189

SECTION A-A'

D. Dyck
March 3, 1978.

FILE: 78-S-1504

www.BCStrataPlans.com

BUILDING 36.
FLOOR PLANS AND SECTION

SCALE 1 INCH = 20 FEET.

STRATA PLAN NW. 1187

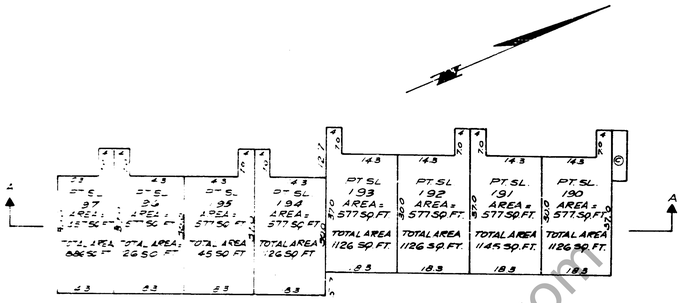

GROUND FLOOR

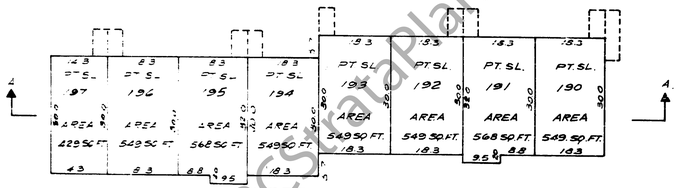

UPPER FLOOR

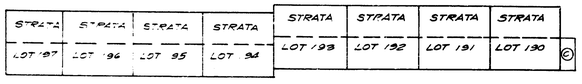

SECTION 'A-A'

D. Dyck
March 3, 1978.

FILE 78-S-150

BUILDING 37.
FLOOR PLANS AND SECTION

SCALE 1 INCH = 20 FEET

STRATA PLAN NW. 1187

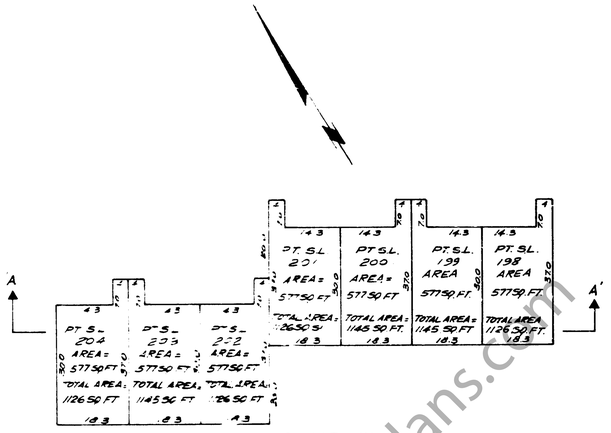

GROUND FLOOR

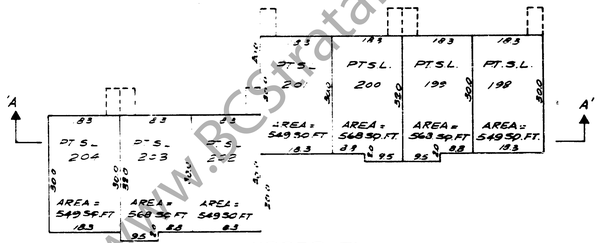

UPPER FLOOR

STRATA	STRATA	STRATA	STRATA	STRATA	STRATA	STRATA
LOT 204	LOT 203	LOT 202	LOT 201	LOT 200	LOT 199	LOT 198

SECTION 'A-A'

D. Dyck
March 3, 1978.

FILE 78-S-1504

BUILDING 38.
FLOOR PLANS AND SECTION.

STRATA PLAN NW. 1187

SCALE 1 INCH = 20 FEET

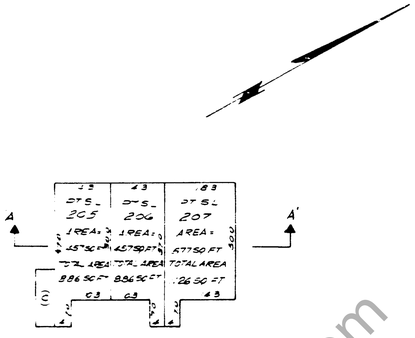

GROUND FLOOR

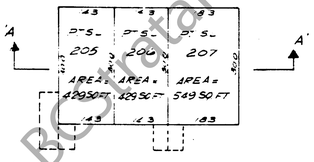

UPPER FLOOR

	STRATA	STRATA	STRATA
	LOT 205	LOT 206	LOT 207

SECTION 'A-A'

D. Dyck
March 3, 1978.

FILE 78-S-1504

www.BCStrataPlans.com

BUILDING 39.
FLOOR PLANS AND SECTION

SCALE: 1 INCH = 20 FEET

STRATA PLAN NW 1187

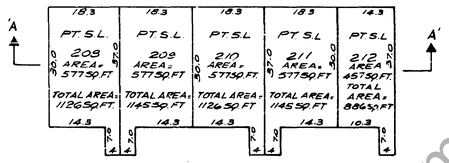

GROUND FLOOR

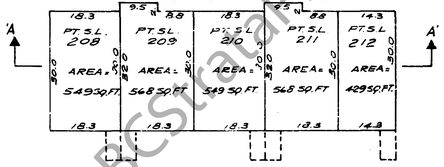

UPPER FLOOR

STRATA	STRATA	STRATA	STRATA	STRATA
LOT 208	LOT 209	LOT 210	LOT 211	LOT 212

SECTION 'A-A'

D. Dyck
March 3, 1978.

FILE 78-S-1504

www.BCStrataPlans.com

BUILDING 40.
FLOOR PLANS AND SECTION.

SCALE 1 INCH = 20 FEET.

STRATA PLAN NW 1187

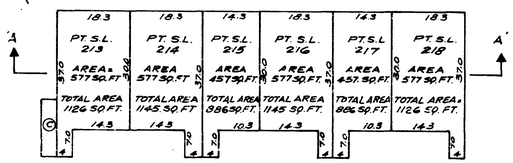

GROUND FLOOR

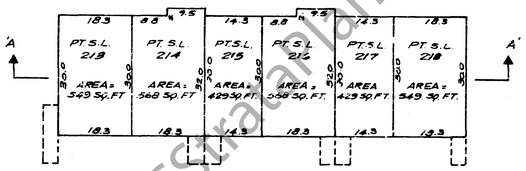

UPPER FLOOR

STRATA	STRATA	STRATA	STRATA	STRATA	STRATA
LOT 213	LOT 214	LOT 215	LOT 216	LOT 217	LOT 218

SECTION 'A-A'

D. Dyck
March 3, 1978.

FILE 78-S-1504

www.BCStrataPlans.com

BUILDING 41.
FLOOR PLANS AND SECTION.

SCALE 1 INCH = 20 FEET

STRATA PLAN NW 1187

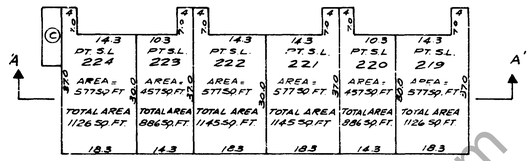

GROUND FLOOR

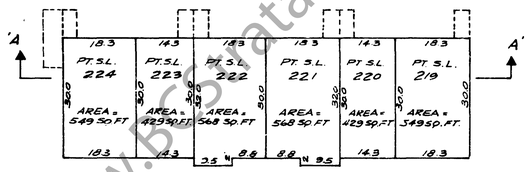

UPPER FLOOR

STRATA	STRATA	STRATA	STRATA	STRATA	STRATA
LOT 224	LOT 223	LOT 222	LOT 221	LOT 220	LOT 119

SECTION 'A-A'

D. Dyck
March 3, 1978.

FILE 78-S-1504

www.BCStrataPlans.com

BUILDING 42.
FLOOR PLANS AND SECTION

STRATA PLAN NW 1187

SCALE 1 INCH = 20 FEET

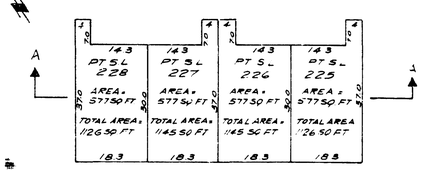

GROUND FLOOR

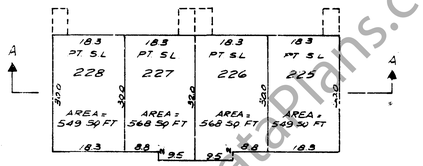

UPPER FLOOR

STRATA	STRATA	STRATA	STRATA
LOT 228	LOT 227	LOT 226	LOT 225

SECTION 'A-A'

D. Dyck
March 3, 1978.

FILE 78-S-1504

BUILDING 43.
FLOOR PLANS AND SECTION

STRATA PLAN NW 1187

SCALE 1 INCH = 20 FEET

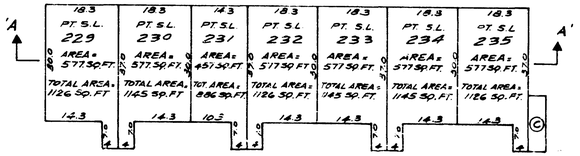

GROUND FLOOR

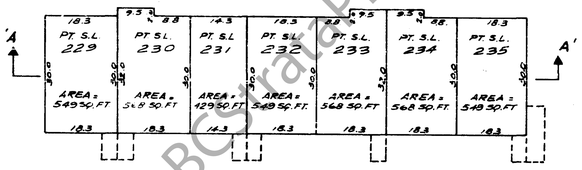

UPPER FLOOR

STRATA	STRATA	STRATA	STRATA	STRATA	STRATA	STRATA	
LOT 229	LOT 230	LOT 231	LOT 232	LOT 233	LOT 234	LOT 235	©

SECTION 'A-A'

D. Dyck
March 3, 1978.

FILE 78-S-1504

BUILDING 44.
FLOOR PLANS AND SECTION.

STRATA PLAN NW 1187

SCALE 1 INCH = 20 FEET.

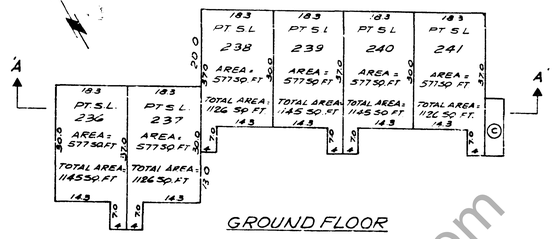

GROUND FLOOR

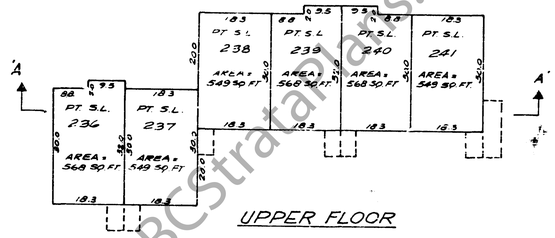

UPPER FLOOR

STRATA	STRATA	STRATA	STRATA	STRATA	STRATA	
LOT 236	LOT 237	LOT 238	LOT 239	LOT 240	LOT 241	©

SECTION 'A-A'

D. Dyck
March 3, 1978.

FILE 78-S-1504

www.BCStrataPlans.com

BUILDING 45.

STRATA PLAN NW 1187

FLOOR PLANS AND SECTION.

SCALE 1 INCH = 20 FEET.

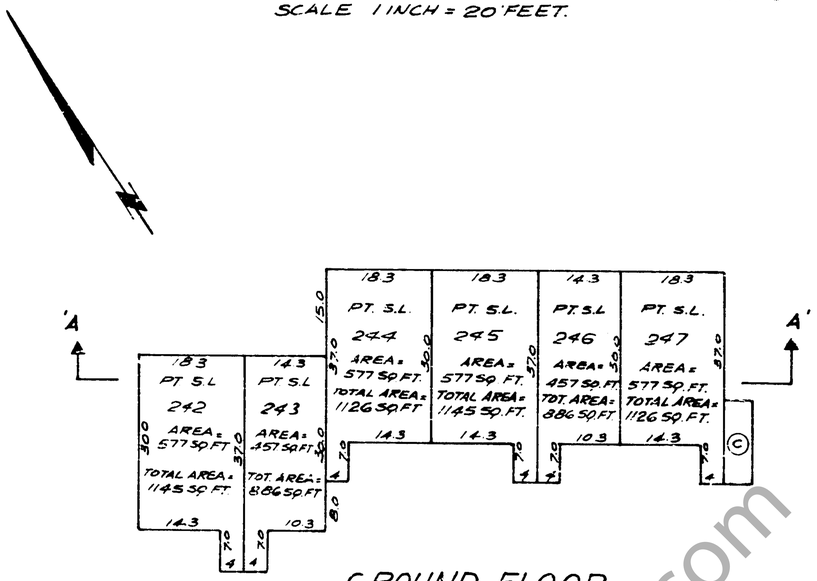

GROUND FLOOR

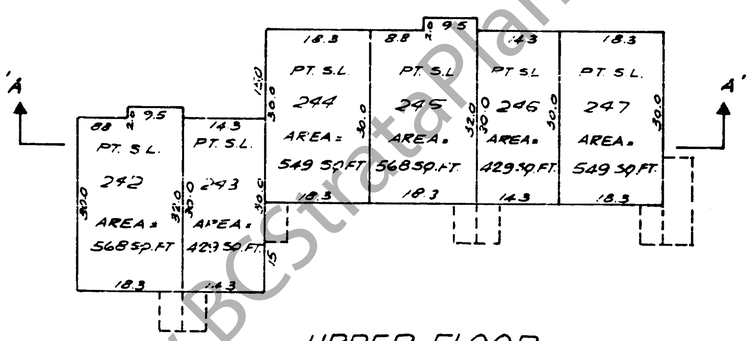

UPPER FLOOR

STRATA	STRATA	STRATA	STRATA	STRATA	STRATA	
LOT 242	LOT 243	LOT 244	LOT 245	LOT 246	LOT 247	C

SECTION 'A-A'

D. Dyck
March 3, 1978

FILE 78-S-1504

www.BCStrataPlans.com

BUILDING 46.

STRATA PLAN NW 1187

FLOOR PLANS AND SECTION.

SCALE 1 INCH = 20 FEET.

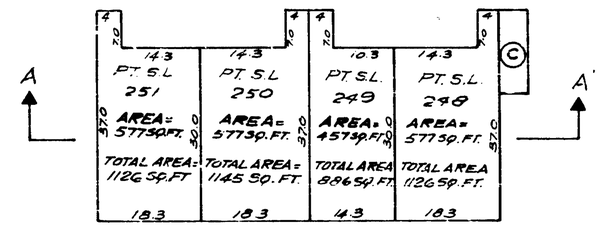

GROUND FLOOR

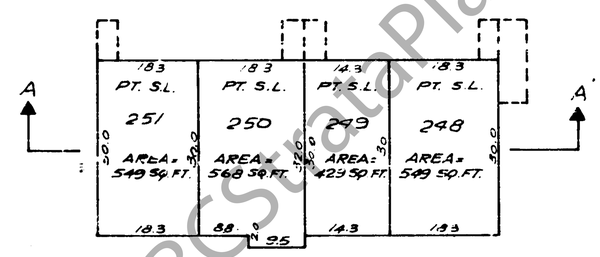

UPPER FLOOR

STRATA	STRATA	STRATA	STRATA	
LOT 251	LOT 250	LOT 249	LOT 248	C

SECTION 'A-A'

D. Dyck
March 3, 1978.

FILE 78-S-1504

www.BCStrataPlans.com

STRATA PLAN N.W. 1187

DEALINGS AFFECTING THE COMMON PROPERTY

REGISTRATION		DOCUMENT	
NUMBER	DATE	DATE	NATURE AND PARTICULARS
Y142275	13.09.85	@ 10:18	MORTGAGE
			CANADA MORTGAGE AND
			HOUSING CORPORATION

D. Dyck
MARCH 3, 1978

STRATA PLAN N.W. 1187

RECORD OF BY-LAWS AND ORDERS, ETC.

FILING		DOCUMENT	
NUMBER	DATE	DATE	NATURE AND PARTICULARS

D. Dyck
MARCH 3, 1978

www.BCStrataPlans.com