

**STRATA PLAN OF PART OF LOT 1,
SECTION 16, BLOCK 4 NORTH,
RANGE 6 WEST, N.W.D.
PLAN LMP 35205**

B.C.G.S. 92G.015
"CITY OF RICHMOND"

SCALE 1:750



ALL DISTANCES ARE IN METRES.

**INTEGRATED SURVEY AREA No. 18
(RICHMOND) NAD-83 (CSRS)**

THIS PLAN SHOWS GROUND-LEVEL MEASURED DISTANCES.
PRIOR TO COMPUTATION OF U.T.M. CO-ORDINATES,
MULTIPLY BY COMBINED SCALE FACTOR 0.9996040.

LEGEND

GRID BEARINGS ARE DERIVED FROM OBSERVATIONS BETWEEN
CONTROL MONUMENTS 77H4648 AND 77H4604

- SL - DENOTES STRATA LOT
- © - DENOTES COMMON PROPERTY
- ⊕ - DENOTES COMMON FACILITY
- ⊙ - DENOTES ELECTRICAL ROOM BEING COMMON PROPERTY
- ⊗ - DENOTES MECHANICAL SHAFT BEING COMMON PROPERTY
- L.C.P. - DENOTES LIMITED COMMON PROPERTY
- (B155) TYPICAL - DENOTES BALCONY BEING LIMITED COMMON PROPERTY FOR THE EXCLUSIVE USE OF SL 155
- (P150) TYPICAL - DENOTES PATIO BEING LIMITED COMMON PROPERTY FOR THE EXCLUSIVE USE OF SL 150
- (R152) TYPICAL - DENOTES ROOF DECK BEING LIMITED COMMON PROPERTY FOR THE EXCLUSIVE USE OF SL 152
- (150-248) - DENOTES LIMITED COMMON PROPERTY FOR THE EXCLUSIVE USE OF SL 150 TO SL 248 INCLUSIVE
- 0.30 - DENOTES BOUNDARIES DEFINED BY LEAD PLUGS PLACED (NO WALLS)
- N/W

NOTE :
THIS PLAN DOES NOT HAVE A
LEVEL 13 OR LEVEL 14

SEE SHEET 2 FOR LOT DIMENSIONS
SEE SHEET 3 FOR BUILDING LOCATION
AND DIMENSIONS

THE ADDRESS FOR THE SERVICE OF DOCUMENTS
ON THE STRATA CORPORATION IS:

THE OWNERS: STRATA PLAN LMS 4084
SUITE 1200 - 4555 KINGSWAY,
BURNABY, B.C. V5H 4T8

THIS STRATA PLAN CONTAINS LIMITED
COMMON PROPERTY ACCORDING TO
SEC. 53 (2) OF THE CONDOMINIUM ACT.

APPROVED AS PHASE 6 OF A 7 PHASE
STRATA PLAN UNDER THE CONDOMINIUM ACT
THIS 6 DAY OF JUNE, 2003.

U. Swale
APPROVING OFFICER FOR THE
CITY OF RICHMOND

I, J. NEIL BENNETT, A BRITISH COLUMBIA LAND SURVEYOR
CERTIFY THAT THE BUILDINGS SHOWN ON THIS STRATA PLAN
ARE WITHIN THE EXTERNAL BOUNDARIES OF THE LAND THAT
IS THE SUBJECT OF THE STRATA PLAN.

DATED THIS 22nd DAY OF MAY, 2003.

B.C.L.S.

BENNETT & ASSOCIATES
B.C. LAND SURVEYORS
#201-9547 152nd STREET,
SURREY, B.C.
PHONE : 562-0717

DRAWING # 30204-68
FILE # 30204-68_FS
DATE : MAY 22, 2003.

**STRATA PLAN LMS 4084
PHASE 6**

DEPOSITED AND REGISTERED IN THE LAND
TITLE OFFICE AT NEW WESTMINSTER, B.C.
THIS 12 DAY OF JULY, 2003

B. Bagshaw / GP.
DEPUTY REGISTRAR

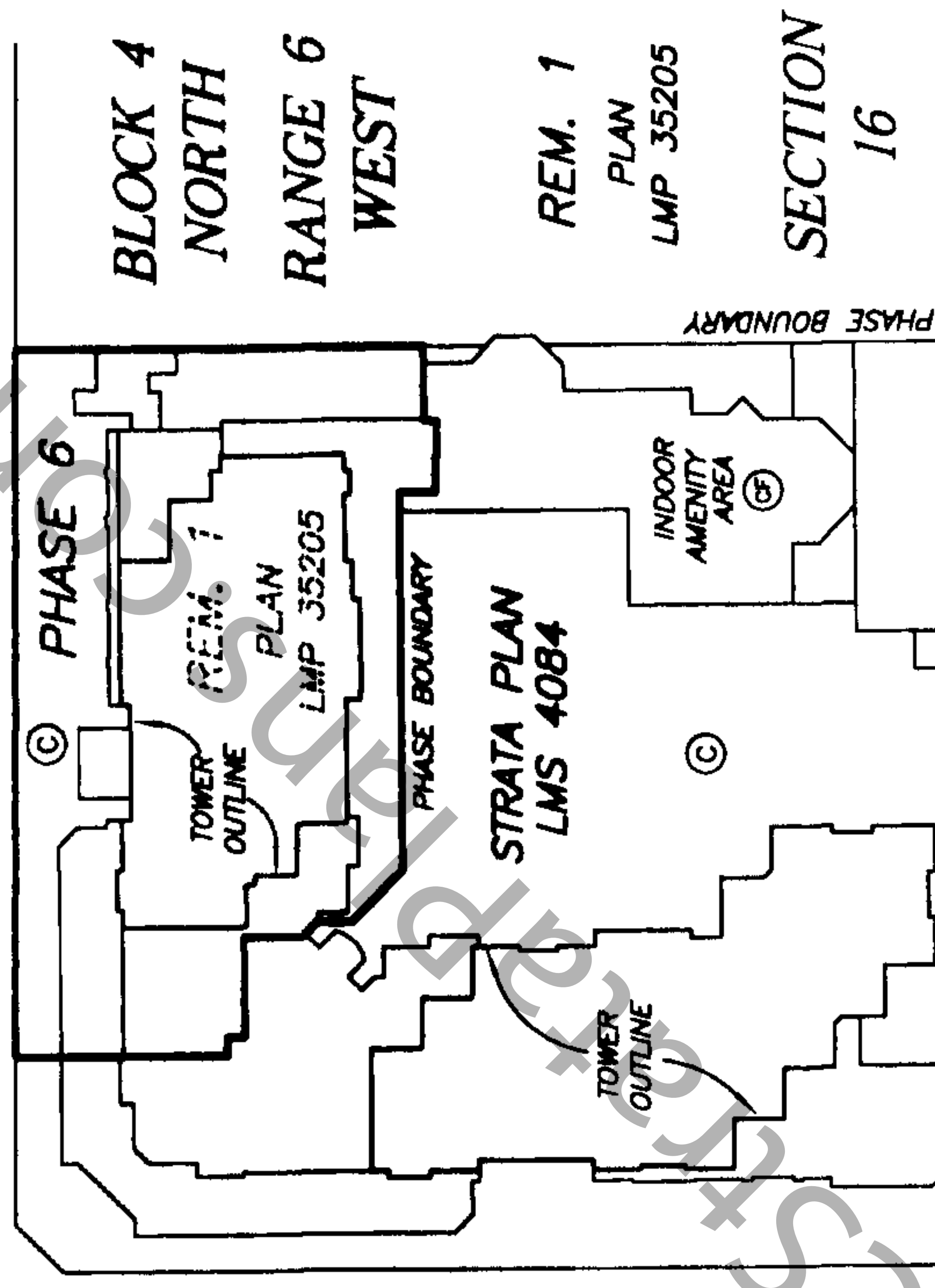
BU 215' 475" / 575"

"CORONADO AT THE PALMS"

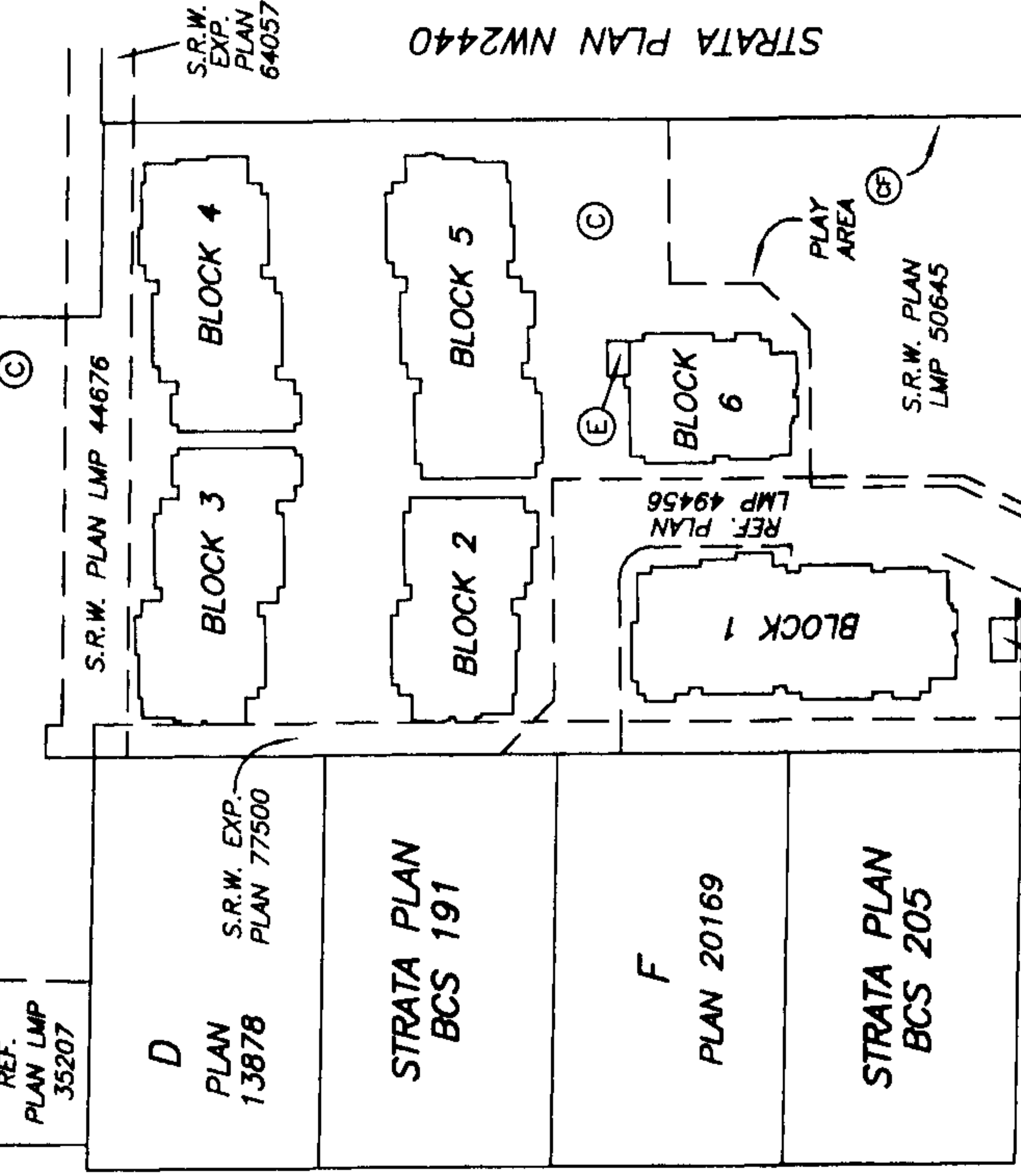
8460 GRANVILLE AVENUE
RICHMOND, B.C.



GRANVILLE AVENUE



ST. ALBANS ROAD



BENNETT ROAD

THIS PLAN LIES WITHIN THE GREATER VANCOUVER REGIONAL DISTRICT

BOUNDARY DIMENSIONS

**STRATA PLAN LMS 4084
PHASE 6**

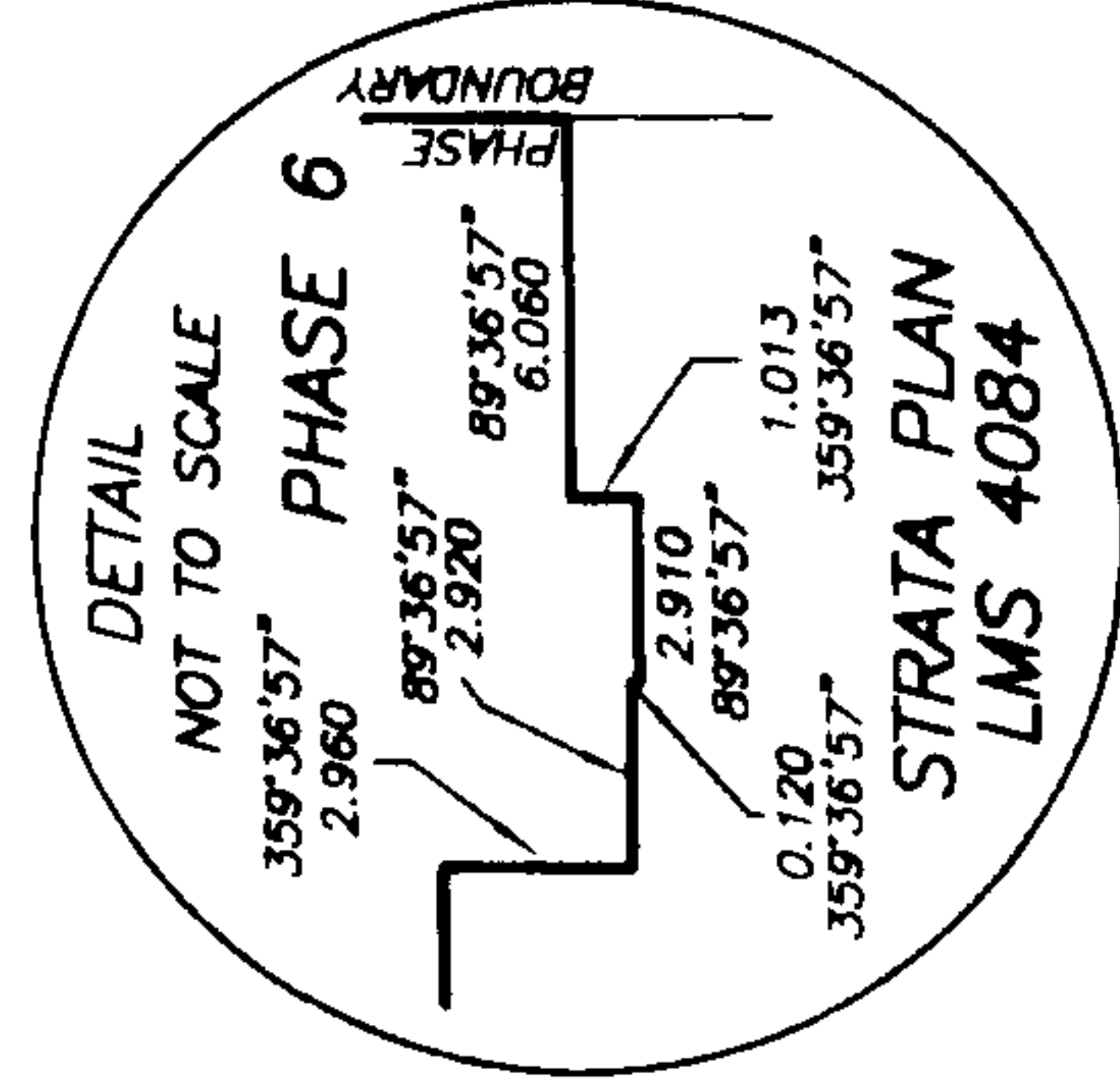
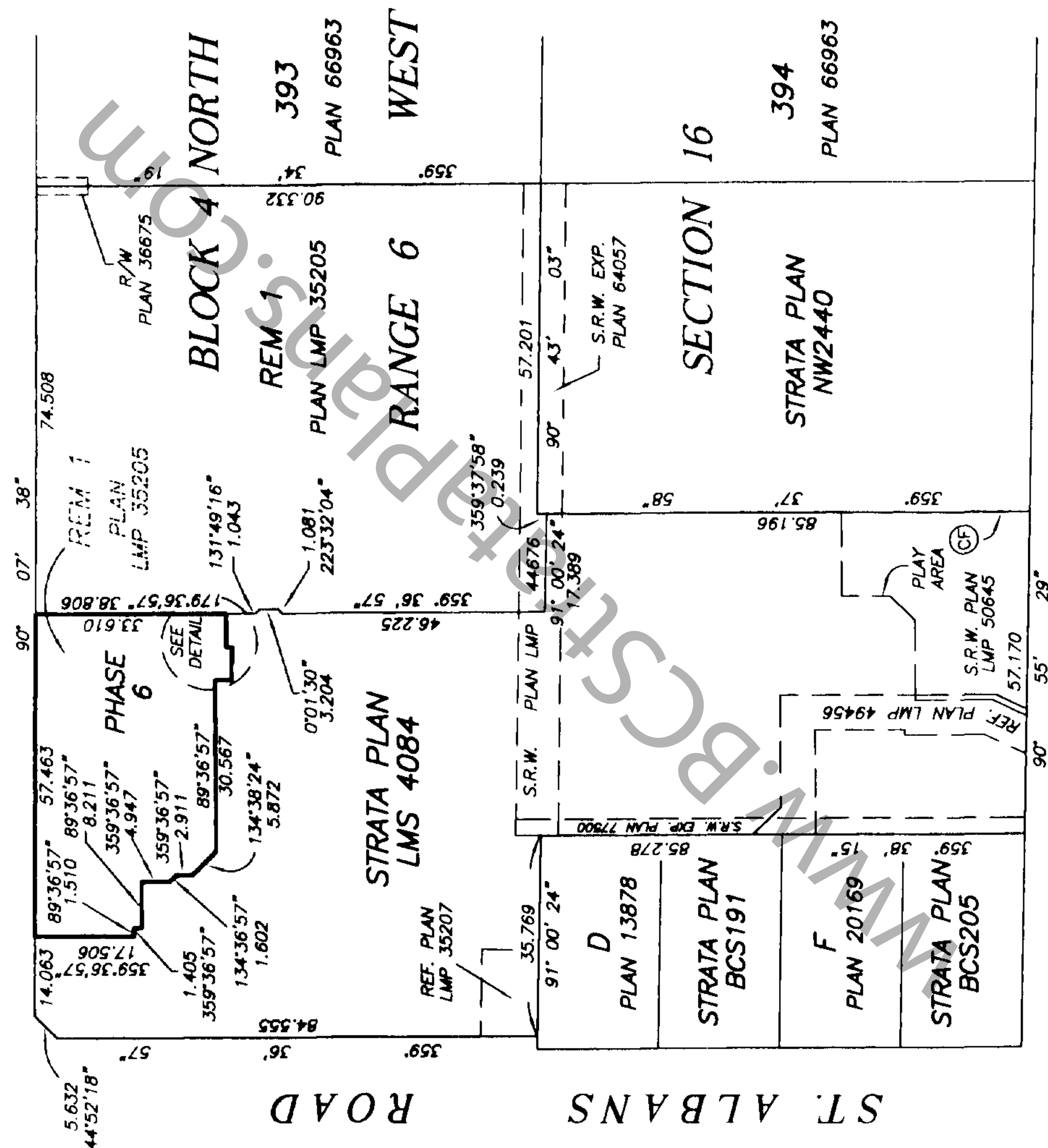
SCALE 1:1000



ALL DISTANCES ARE IN METRES.



**GRANVILLE
AVENUE**



BENNETT ROAD

I, J. NEIL BENNETT, A BRITISH COLUMBIA LAND SURVEYOR OF NORTH VANCOUVER IN BRITISH COLUMBIA, CERTIFY THAT I WAS PRESENT AT AND PERSONALLY SUPERINTENDED THE SURVEY REPRESENTED BY THIS PLAN, AND THAT THE SURVEY AND PLAN ARE CORRECT. THE FIELD SURVEY WAS COMPLETED ON THE 22nd DAY OF MAY, 2003. THE PLAN WAS COMPLETED AND CHECKED, AND THE CHECKLIST FILED UNDER # 1268, ON THE 22nd DAY OF MAY, 2003.

J. Neil Bennett
B.C.L.S.

DATE : MAY 22, 2003.

STRATA PLAN LMS 4084
PHASE 6

CONDOMINIUM ACT

LOT NUMBER	SHEET NUMBER	FORM 1		FORM 2		FORM 3	
		SCHEDULE OF UNIT ENTITLEMENT	UNIT ENTITLEMENT	SCHEDULE OF INTEREST UPON DESTRUCTION	INTEREST UPON DESTRUCTION	SCHEDULE OF VOTING RIGHTS	NUMBER OF VOTES
150	11,14		831		1632		1
151	11,14		915		2205		1
152	10,15		607		1524		1
153	10,15		610		1531		1
154	10,15		622		1561		1
155	11,16		833		1705		1
156	11,16		1010		2201		1
157	10,17		605		1385		1
158	10,17		611		1399		1
159	10,17		624		1429		1
160	10,17		614		1221		1
161	11,18		833		1723		1
162	11,18		1054		2308		1
163	10,19		607		1402		1
164	10,19		610		1409		1
165	10,19		623		1439		1
166	10,19		614		1253		1
167	11,20		829		1817		1
168	11,20		1042		2209		1
169	8,20		902		1889		1
170	8,20		1056		2261		1
171	7,19		896		1874		1
172	7,19		746		1485		1
173	10,21		940		1894		1
174	10,21		799		1380		1
175	10,21		615		1292		1
176	11,22		759		1615		1
177	11,22		961		1936		1
178	8,22		904		1821		1
179	8,22		1053		2283		1
180	7,21		893		1757		1
181	7,21		746		1575		1
182	7,10,23		1203		2710		1
183	10,23		619		1327		1
184	11,24		777		1711		1
185	8,24		1243		2800		1
186	8,24		1046		2278		1
187	7,23		885		1795		1
188	7,10,23		1203		2617		1
189	10,25		619		1358		1
190	11,26		778		1739		1
191	8,26		1248		2637		1
192	8,26		1047		2283		1
193	7,25		885		1815		1
194	9,12,27		1203		2638		1
195	12,27		619		1380		1
196	11,12,27		777		1749		1
197	9,27		1246		2732		1
198	9,27		1047		2308		1
199	9,27		885		1834		1
200	9,12,28		1204		2682		1
201	12,28		619		1390		1
202	12,28		777		1745		1
203	9,28		1246		2780		1
204	9,28		1047		2336		1
205	9,28		884		1854		1
206	9,12,29		1204		2712		1
207	12,29		618		1352		1
208	12,29		777		1755		1
209	9,29		1246		2800		1
210	9,29		1048		2360		1
211	9,29		884		1864		1

gub

DATE: MAY 22, 2003.

STRATA PLAN LMS 4084
PHASE 6

CONDOMINIUM ACT

LOT NUMBER	SHEET NUMBER	FORM 1	FORM 2	FORM 3
		SCHEDULE OF UNIT ENTITLEMENT UNIT ENTITLEMENT	SCHEDULE OF INTEREST UPON DESTRUCTION INTEREST UPON DESTRUCTION	SCHEDULE OF VOTING RIGHTS NUMBER OF VOTES
212	9,12,30	1204	2741	1
213	12,30	619	1363	1
214	12,30	777	1765	1
215	9,30	1245	2817	1
216	9,30	1047	2378	1
217	9,30	884	1885	1
218	9,12,31	1204	2769	1
219	12,31	621	1433	1
220	12,31	777	1766	1
221	9,31	1246	2841	1
222	9,31	1047	2398	1
223	9,31	884	1896	1
224	9,12,32	1203	2801	1
225	12,32	620	1442	1
226	12,32	777	1772	1
227	9,32	1246	2894	1
228	9,32	1047	2410	1
229	9,32	885	1917	1
230	9,12,33	1204	2832	1
231	12,33	620	1468	1
232	12,33	777	1779	1
233	9,33	1249	2931	1
234	9,33	1047	2438	1
235	9,33	885	1959	1
236	9,12,34	1204	2881	1
237	12,34	620	1492	1
238	12,34	778	1791	1
239	9,34	1249	2961	1
240	9,34	1047	2457	1
241	9,34	885	1980	1
242	9,12,35	1207	2883	1
243	12,35	635	1399	1
244	12,35	777	1812	1
245	9,35	1251	2881	1
246	9,35	1049	2474	1
247	9,12,36	1899	4647	1
248	9,12,36	1898	4644	1
249	10,13	835	2739	0.9
250	10,13	794	2622	0.9
AGGREGATE PHASE 6		93,493	210,095	100.8
AGGREGATE PHASE 1, 2, 3, 4 & 5		145,568	309,429	148.5
AGGREGATE PHASE 1, 2, 3, 4, 5, & 6		239,061	519,524	249.3

ACCEPTED AS TO FORMS 1, 2 AND 3
THIS 11TH DAY OF JUNE, 2003.

Pat Let
FOR SUPERINTENDENT OF REAL ESTATE

gub
DATE: MAY 22, 2003.


STRATA PLAN LMS 4084
PHASE 6

STATUTORY DECLARATION

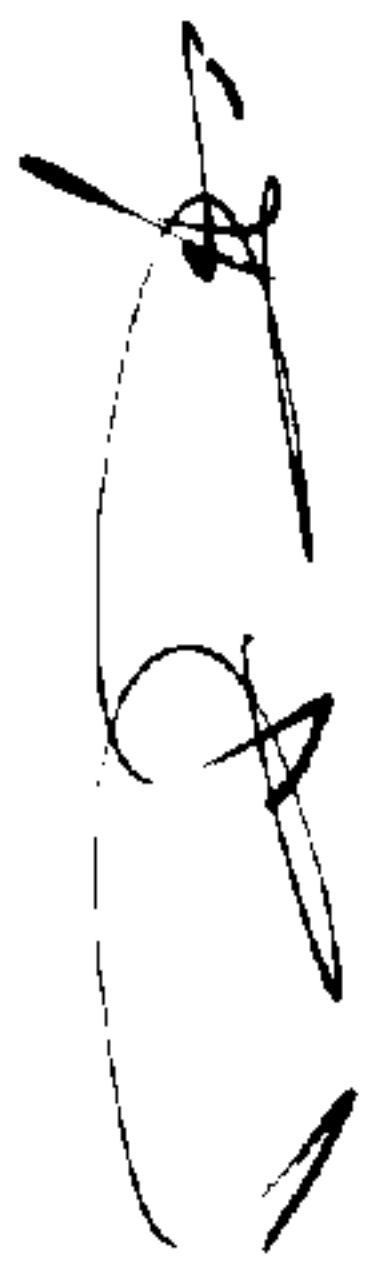
I, THE UNDERSIGNED DO SOLEMNLY DECLARE THAT:

- 1) I, THE UNDERSIGNED AM THE DULY AUTHORIZED AGENT OF THE OWNER / DEVELOPER.
- 2) THE STRATA PLAN IS FOR RESIDENTIAL AND COMMERCIAL USE.


I MAKE THIS SOLEMN DECLARATION CONSCIENTIOUSLY BELIEVING IT TO BE TRUE AND KNOWING IT IS OF THE SAME FORCE AND EFFECT AS IF MADE UNDER OATH.




ROBERT BOSHA

DECLARED BEFORE ME AT BURNABY
IN THE PROVINCE OF BRITISH COLUMBIA
THIS 23 DAY OF MAY, 2003.


A COMMISSIONER FOR TAKING AFFIDAVITS WITHIN THE PROVINCE OF BRITISH COLUMBIA
DIRK C.A. DE VUYST




THE CITY OF RICHMOND, REGISTERED OWNER OF COVENANTS BR187427 AND BL349731, HEREBY CONSENTS TO THE DEPOSIT OF THIS PLAN.


AUTHORIZED SIGNATORY Mayor, Malcolm D. Brodie
AUTHORIZED SIGNATORY City Clerk, J. Richard McKenna

OWNER:
BOSA VENTURES (RICHMOND) INC.
INC. NO. 524813

AUTHORIZED SIGNATORY ROBERT BOSHA

AUTHORIZED SIGNATORY ROBERT MACINVER

WITNESS AS TO BOTH SIGNATURES
DIRK C.A. DE VUYST
SOLICITOR
OCCUPATION OF WITNESS
1201-4555 KINGSWAY
BURNABY, B.C. V5H 4T8
ADDRESS OF WITNESS

MORTGAGEE:
COAST CAPITAL SAVINGS CREDIT UNION



AUTHORIZED SIGNATORY
SALIM K. BABO

AUTHORIZED SIGNATORY
PETER WILSON

WITNESS AS TO BOTH SIGNATURES


Associate Real Estate
OCCUPATION OF WITNESS
200-11911 Cambie Rd, Richmond, BC
ADDRESS OF WITNESS


MORTGAGEE:
CANADIAN WESTERN BANK

AUTHORIZED SIGNATORY MARIO FURLAN


AUTHORIZED SIGNATORY BRUCE GIBBARD


WITNESS AS TO BOTH SIGNATURES SHELLY CAMPBELL
MANAGER R/E ADMINISTRATION
OCCUPATION OF WITNESS
22ND FL. 4410 BURNARD ST
VANCOUVER, BC V6C 2X8
ADDRESS OF WITNESS

MORTGAGEE:
MCAF FINANCIAL CORPORATION
INCORPORATION NO. A46683

AUTHORIZED SIGNATORY David C Norton

AUTHORIZED SIGNATORY

WITNESS AS TO BOTH SIGNATURES Clint Popoff
ACCOUNT MANAGER
OCCUPATION OF WITNESS
1400-1140 West Pender St.
VANCOUVER, BC V6E 4G1
ADDRESS OF WITNESS

I, J. NEIL BENNETT, A BRITISH COLUMBIA LAND SURVEYOR, CERTIFY THAT THE BUILDING INCLUDED IN THIS STRATA PLAN HAS NOT, AS OF THE 16th DAY OF MAY, 2003, BEEN PREVIOUSLY OCCUPIED.

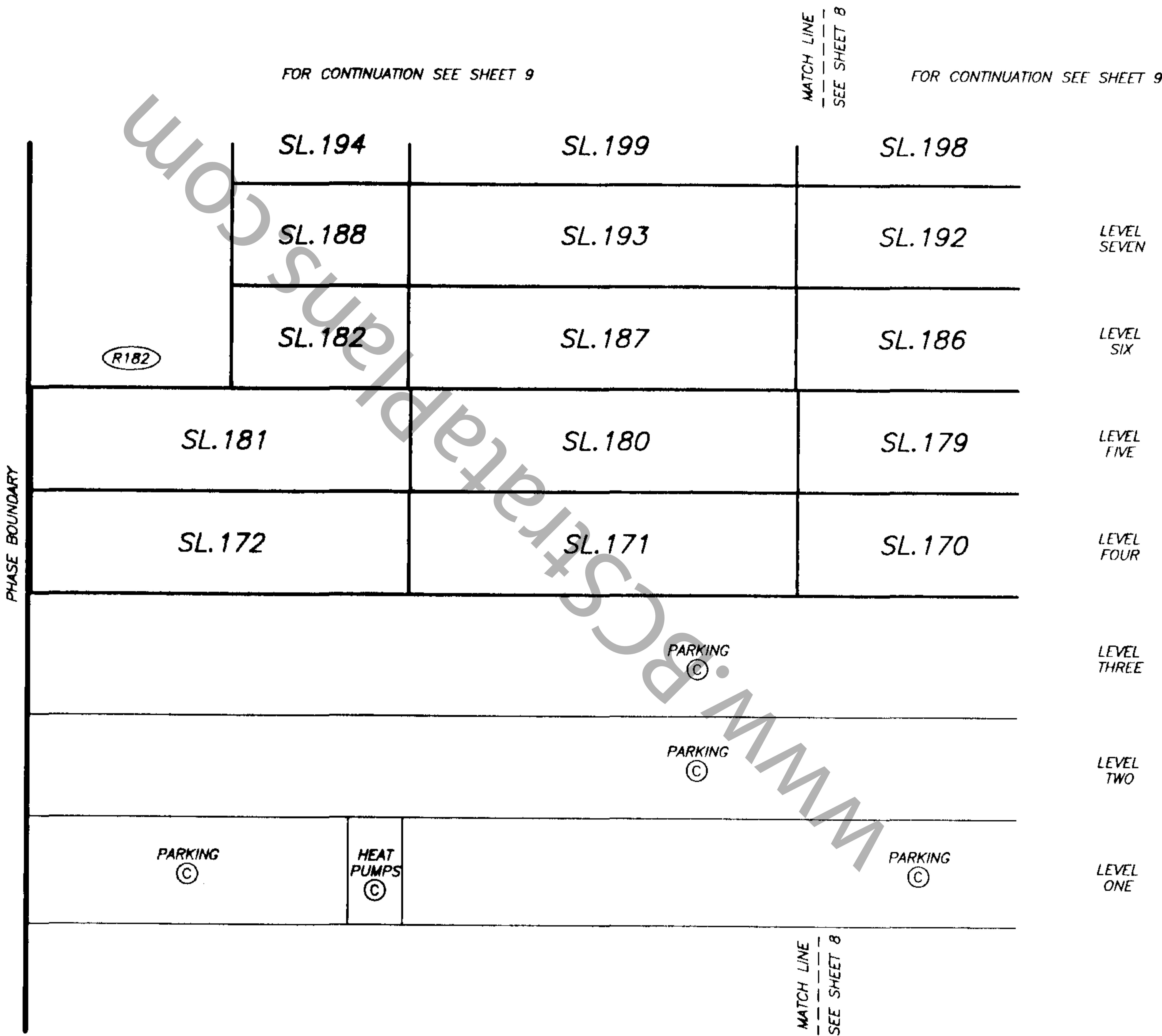


B.C.L.S.

DATE : MAY 22, 2003.

SHEET 7 OF 36 SHEETS

STRATA PLAN LMS 4084
PHASE 6

SECTIONS
SECTION F - F' (WEST)




gub
DATE : MAY 22, 2003.

SHEET 8 OF 36 SHEETS

STRATA PLAN LMS 4084
PHASE 6

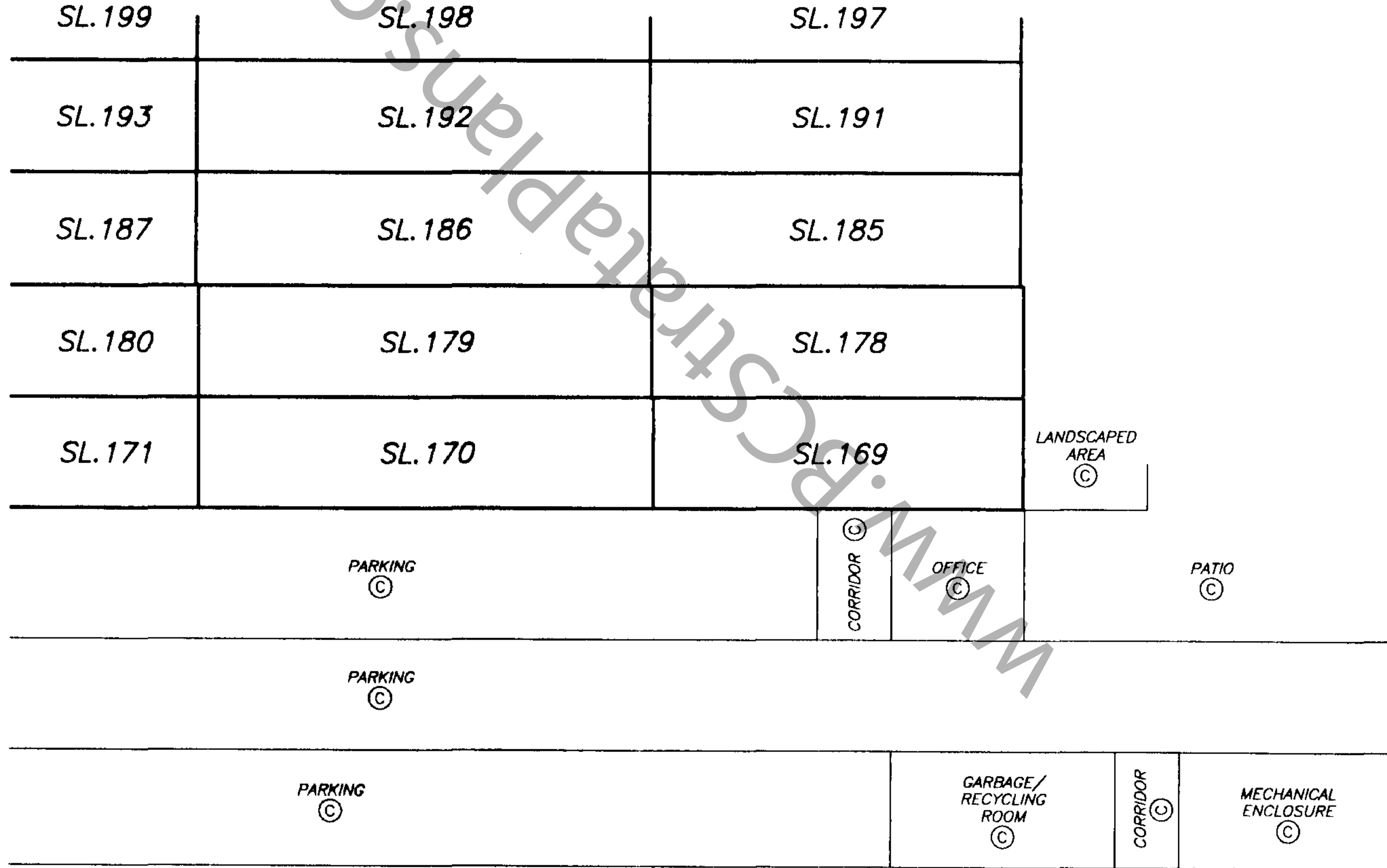
SECTIONS
SECTION F - F' (EAST)



FOR CONTINUATION SEE SHEET 9

SEE SHEET 7
MATCH LINE

FOR CONTINUATION SEE SHEET 9



SEE SHEET 7
MATCH LINE

PHASE BOUNDARY

LEVEL SEVEN

LEVEL SIX

LEVEL FIVE

LEVEL FOUR

LEVEL THREE

LEVEL TWO

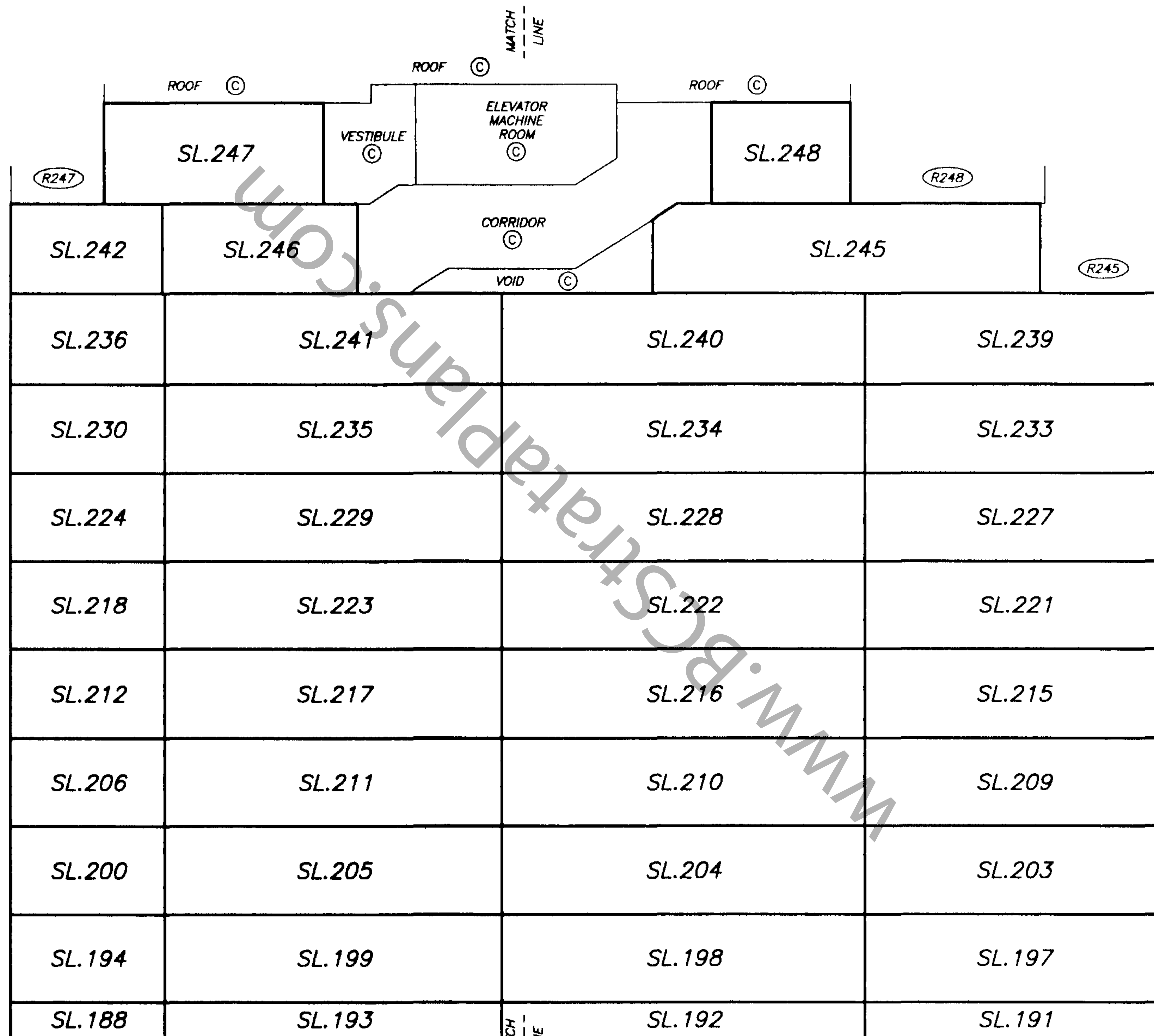

LEVEL ONE

gms
DATE MAY 22, 2003.

SHEET 9 OF 36 SHEETS

STRATA PLAN LMS 4084
PHASE 6

SECTIONS
SECTION F - F'



FOR CONTINUATION SEE SHEET 7

FOR CONTINUATION SEE SHEET 8

LEVEL NINETEEN
LEVEL EIGHTEEN
LEVEL SEVENTEEN
LEVEL SIXTEEN
LEVEL FIFTEEN
LEVEL TWELVE
LEVEL ELEVEN
LEVEL TEN
LEVEL NINE
LEVEL EIGHT


gub
DATE MAY 22, 2003.

SHEET 10 OF 36 SHEETS

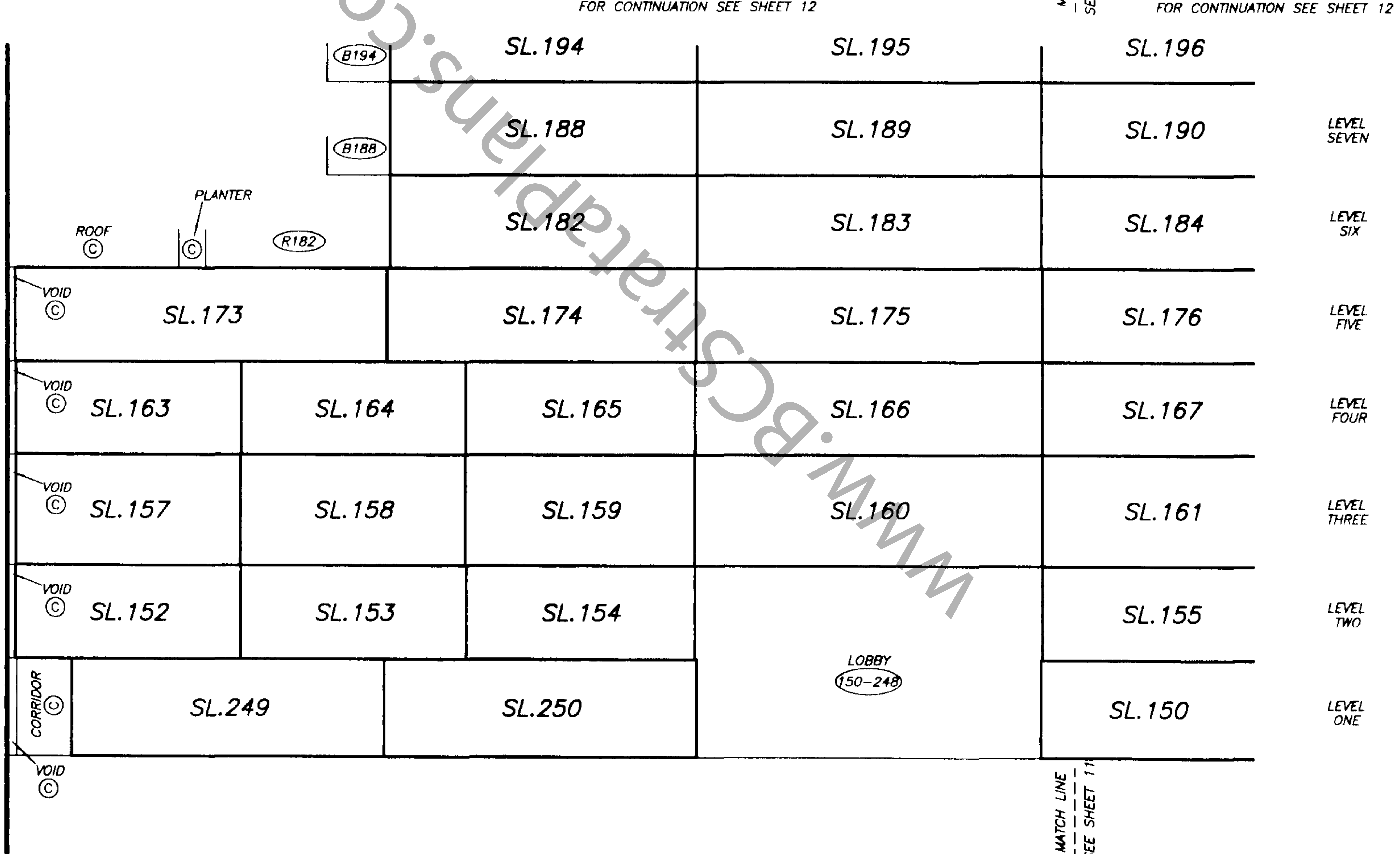
STRATA PLAN LMS 4084 PHASE 6

SECTIONS SECTION G - G' (WEST)

SCALE 1:125



PHASE BOUNDARY




gms
DATE : MAY 22, 2003

SHEET 11 OF 36 SHEETS

STRATA PLAN LMS 4084
PHASE 6

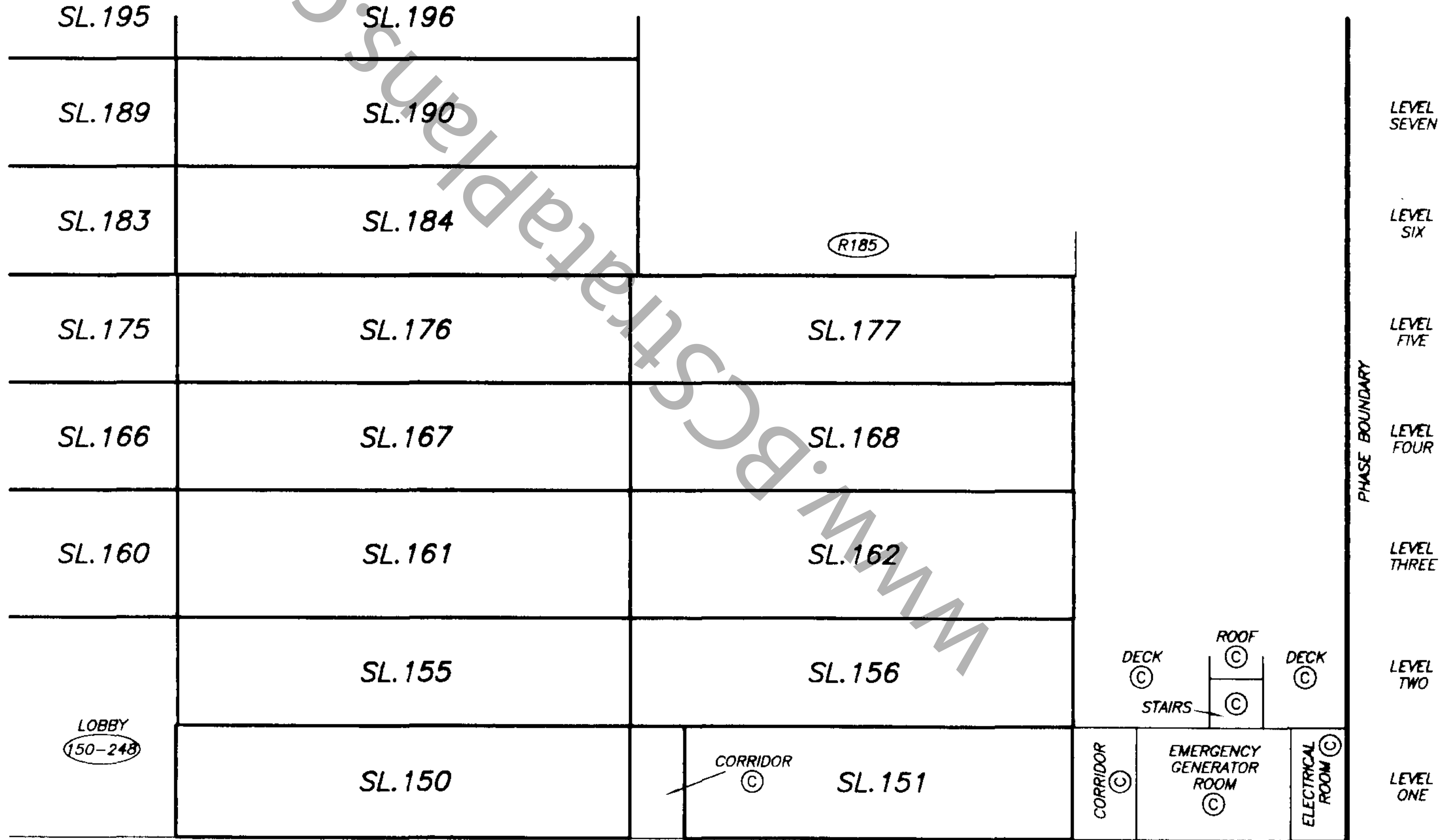
SECTIONS
SECTION G - G' (EAST)



FOR CONTINUATION SEE SHEET 12

SEE SHEET 10
MATCH LINE

FOR CONTINUATION SEE SHEET 12



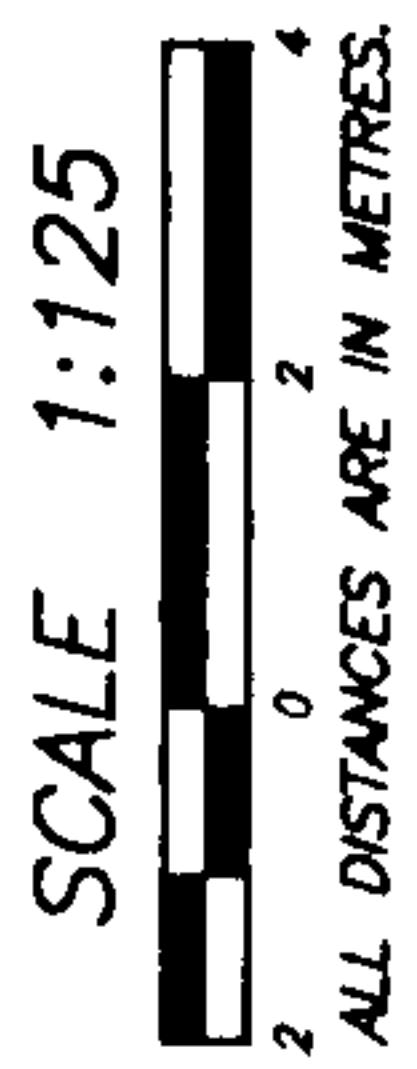
SEE SHEET 10
MATCH LINE

gmb
DATE: MAY 22, 2003.

SHEET 12 OF 36 SHEETS

STRATA PLAN LMS 4084
PHASE 6

SECTIONS
SECTION G - G'



	ROOF ©		
(B247)	SL.247	SL.248	
(B242)	SL.242	SL.243	SL.244
(B236)	SL.236	SL.237	SL.238
(B230)	SL.230	SL.231	SL.232
(B224)	SL.224	SL.225	SL.226
(B218)	SL.218	SL.219	SL.220
(B212)	SL.212	SL.213	SL.214
(B206)	SL.206	SL.207	SL.208
(B200)	SL.200	SL.201	SL.202
(B194)	SL.194	SL.195	SL.196
	SL.188	SL.189	SL.190
			LEVEL NINETEEN
			LEVEL EIGHTEEN
			LEVEL SEVENTEEN
			LEVEL SIXTEEN
			LEVEL FIFTEEN
			LEVEL TWELVE
			LEVEL ELEVEN
			LEVEL TEN
			LEVEL NINE
			LEVEL EIGHT

MATCH
LINE

MATCH
LINE

FOR CONTINUATION SEE SHEET 10

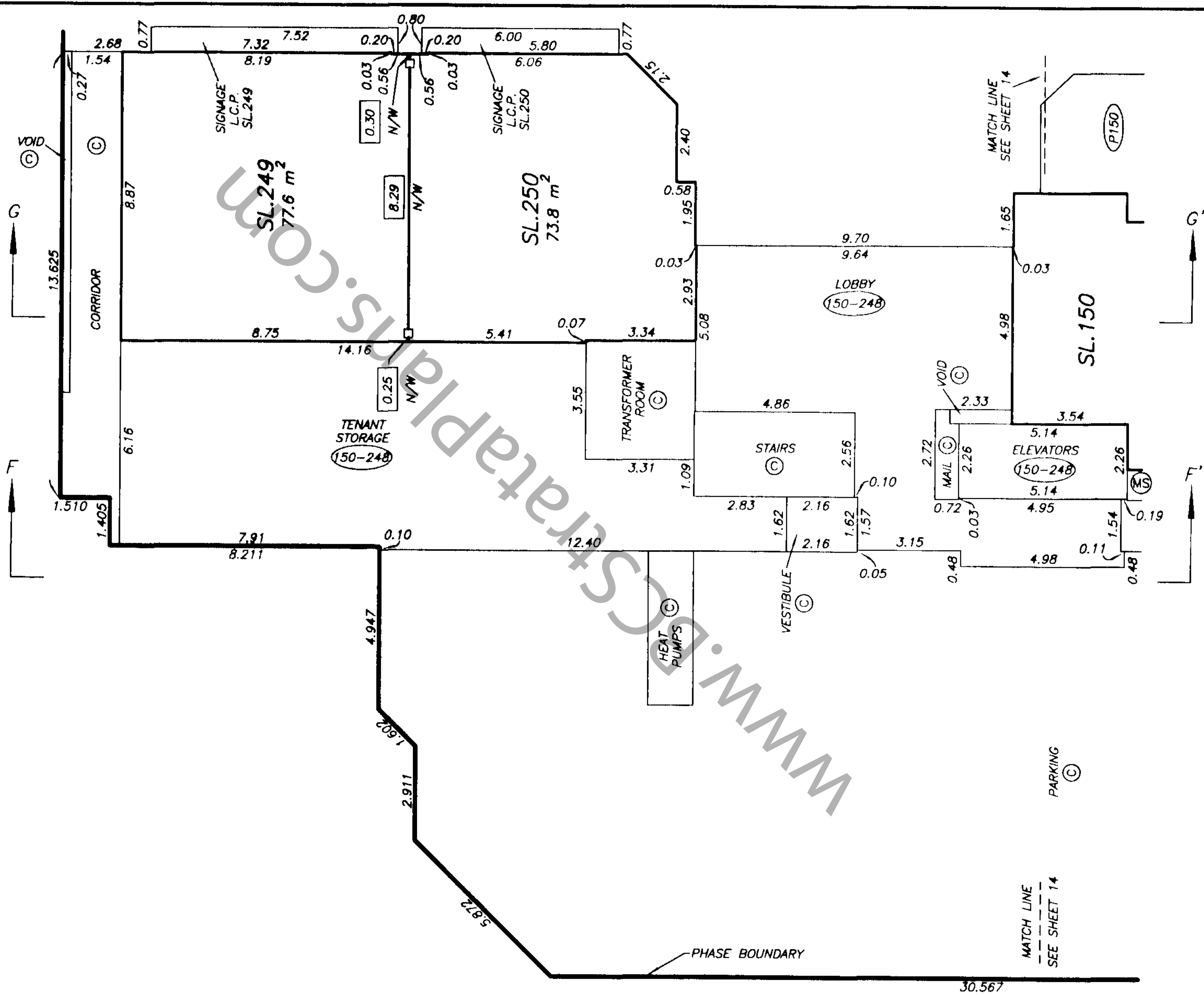

FOR CONTINUATION SEE SHEET 11

Handwritten signature
DATE : MAY 22, 2003.

SHEET 13 OF 36 SHEETS

STRATA PLAN LMS 4084
PHASE 6

LEVEL ONE (WEST)
FLOOR PLANS

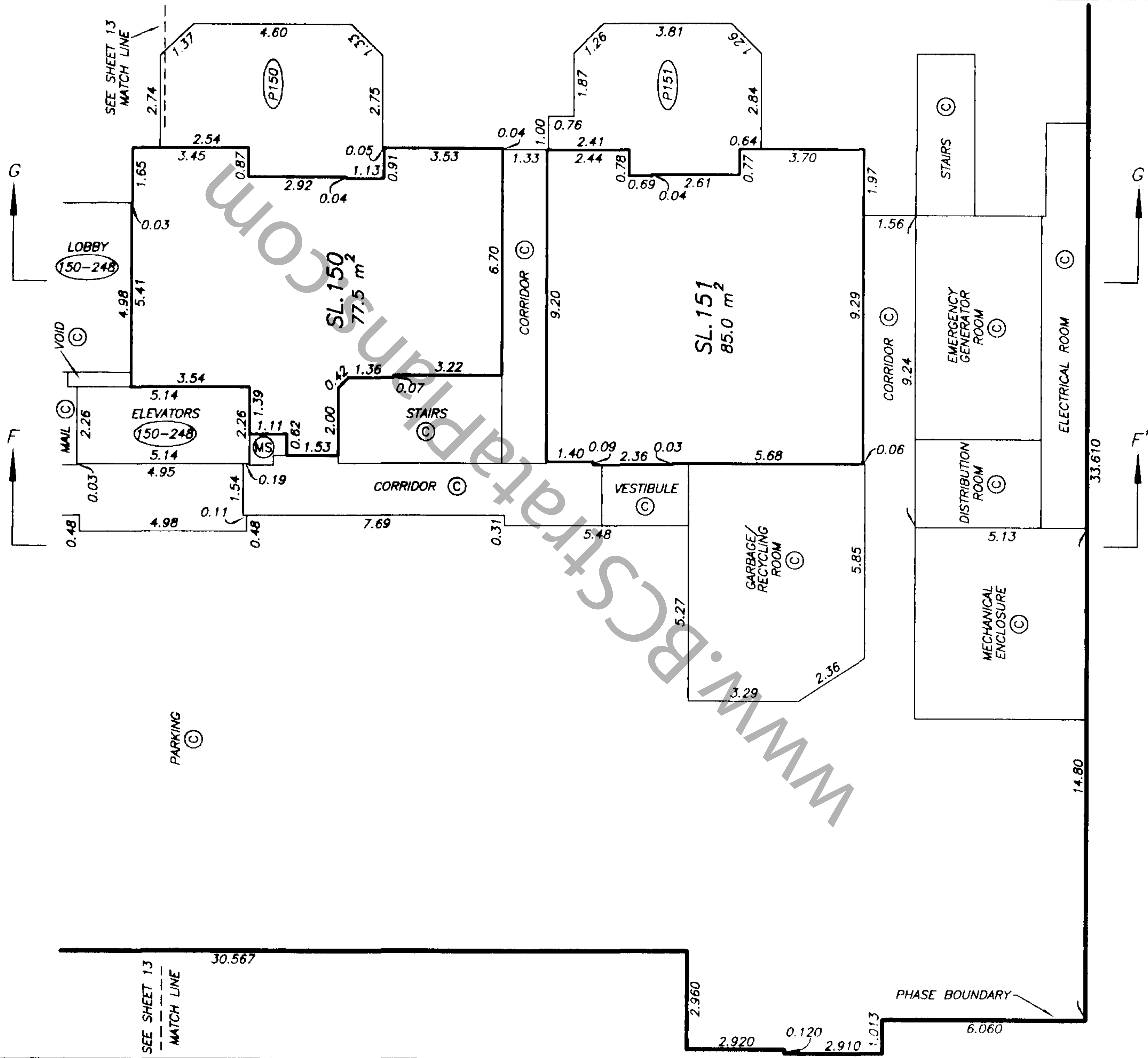



gub
DATE : MAY 22, 2003.

NOTE : ALL STRATA LOT BOUNDARIES ARE PARALLEL,
PERPENDICULAR, OR AT A 45° DEFLECTION
UNLESS OTHERWISE SHOWN

STRATA PLAN LMS 4084
PHASE 6

LEVEL ONE (EAST)
FLOOR PLANS



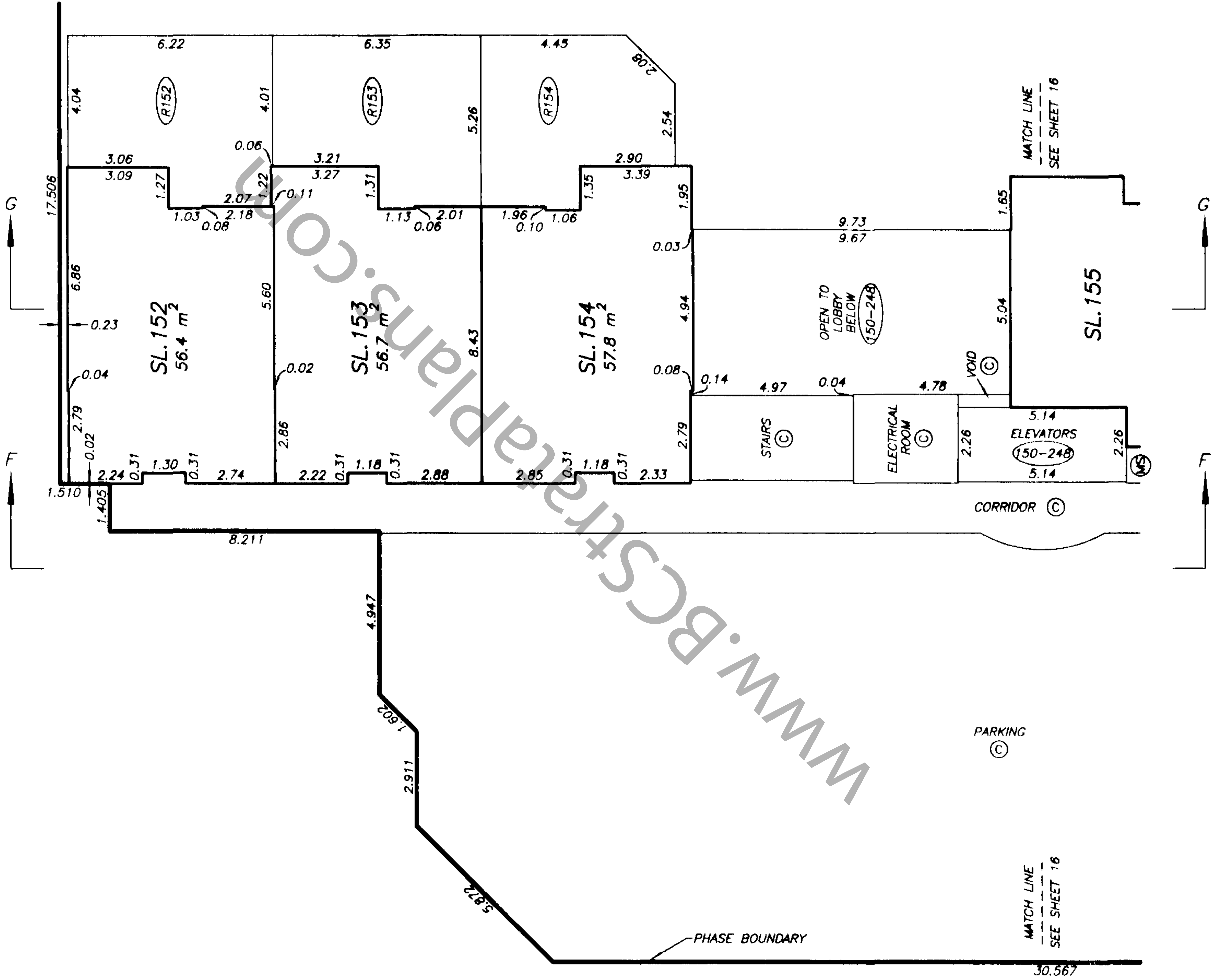
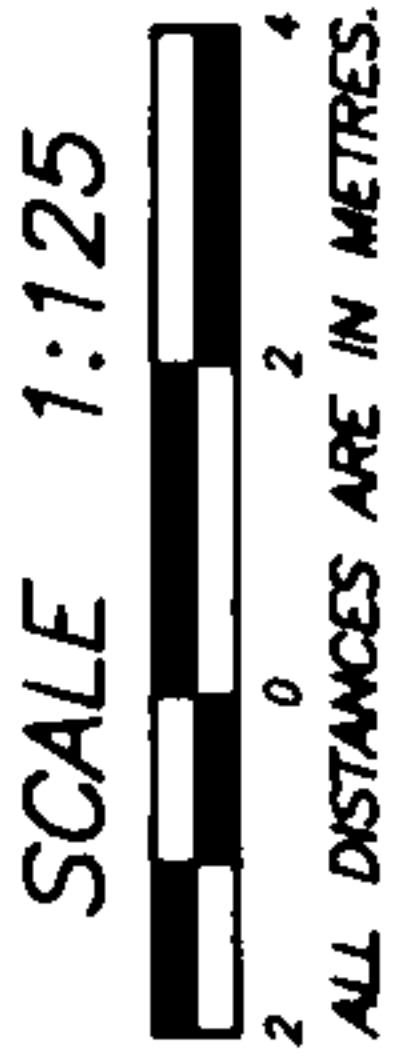
Jub

DATE : MAY 22, 2003.

NOTE : ALL STRATA LOT BOUNDARIES ARE PARALLEL, PERPENDICULAR, OR AT A 45° DEFLECTION UNLESS OTHERWISE SHOWN

STRATA PLAN LMS 4084
PHASE 6

LEVEL TWO (WEST)
FLOOR PLANS



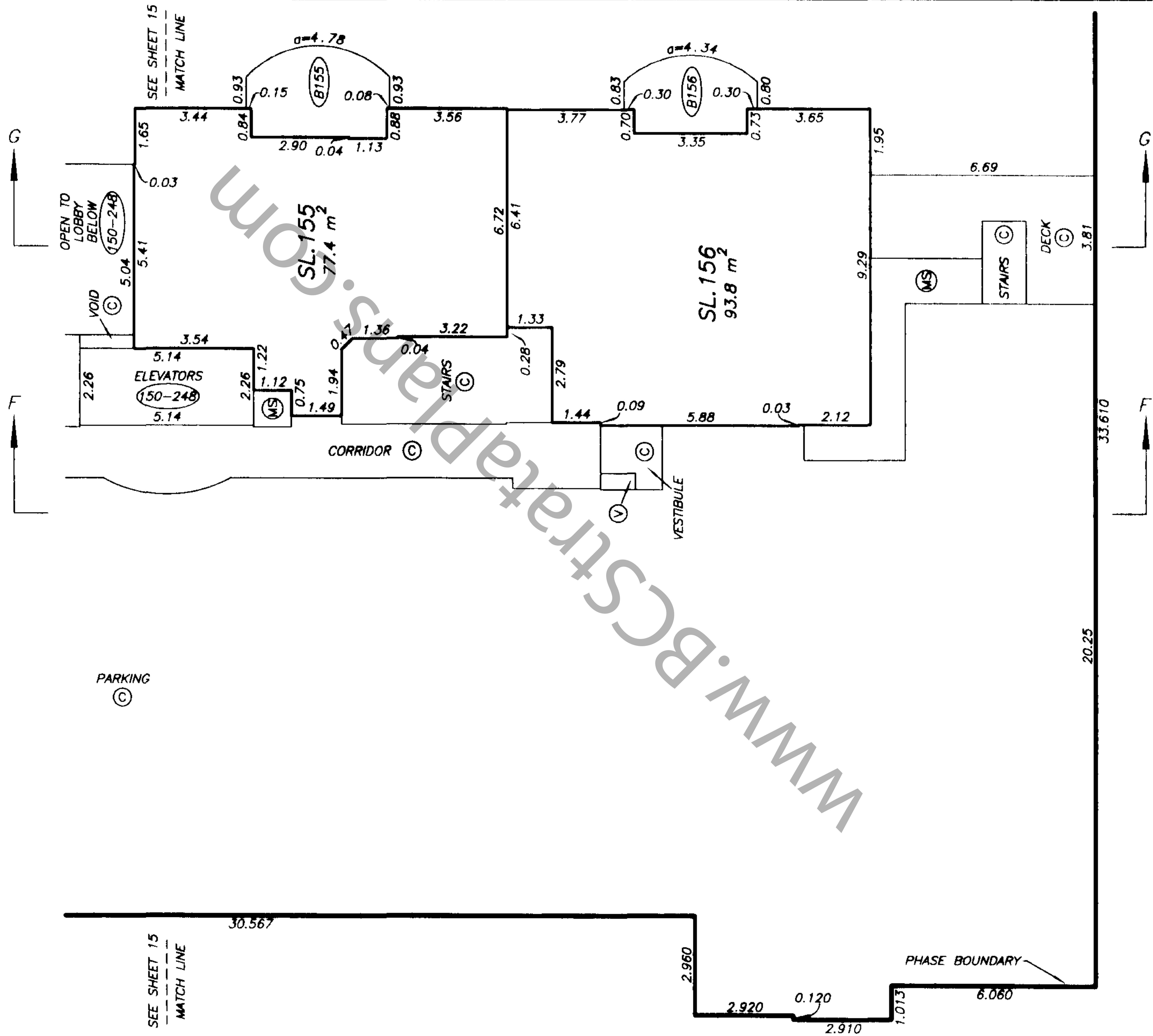
DATE: MAY 22, 2003

NOTE : ALL STRATA LOT BOUNDARIES ARE PARALLEL PERPENDICULAR, OR AT A 45° DEFLECTION UNLESS OTHERWISE SHOWN

SHEET 16 OF 36 SHEETS

STRATA PLAN LMS 4084
PHASE 6

LEVEL TWO (EAST)
FLOOR PLANS



PARKING (C)

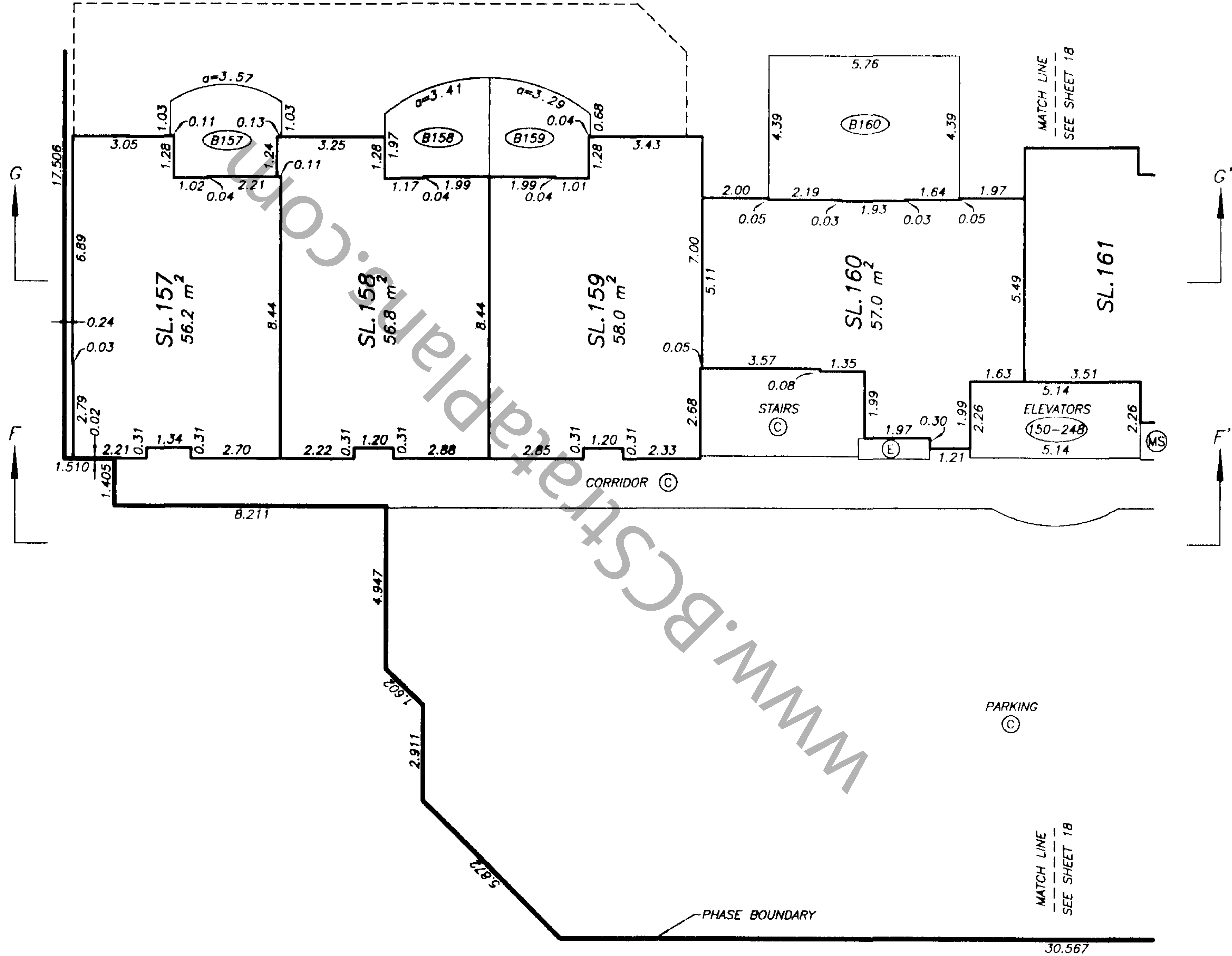

Handwritten signature
DATE: MAY 22, 2003

NOTE: ALL STRATA LOT BOUNDARIES ARE PARALLEL, PERPENDICULAR, OR AT A 45° DEFLECTION UNLESS OTHERWISE SHOWN

DRAWING # 30204-68
FILE # 30204-68_2nd

STRATA PLAN LMS 4084
PHASE 6

LEVEL THREE (WEST)
FLOOR PLANS



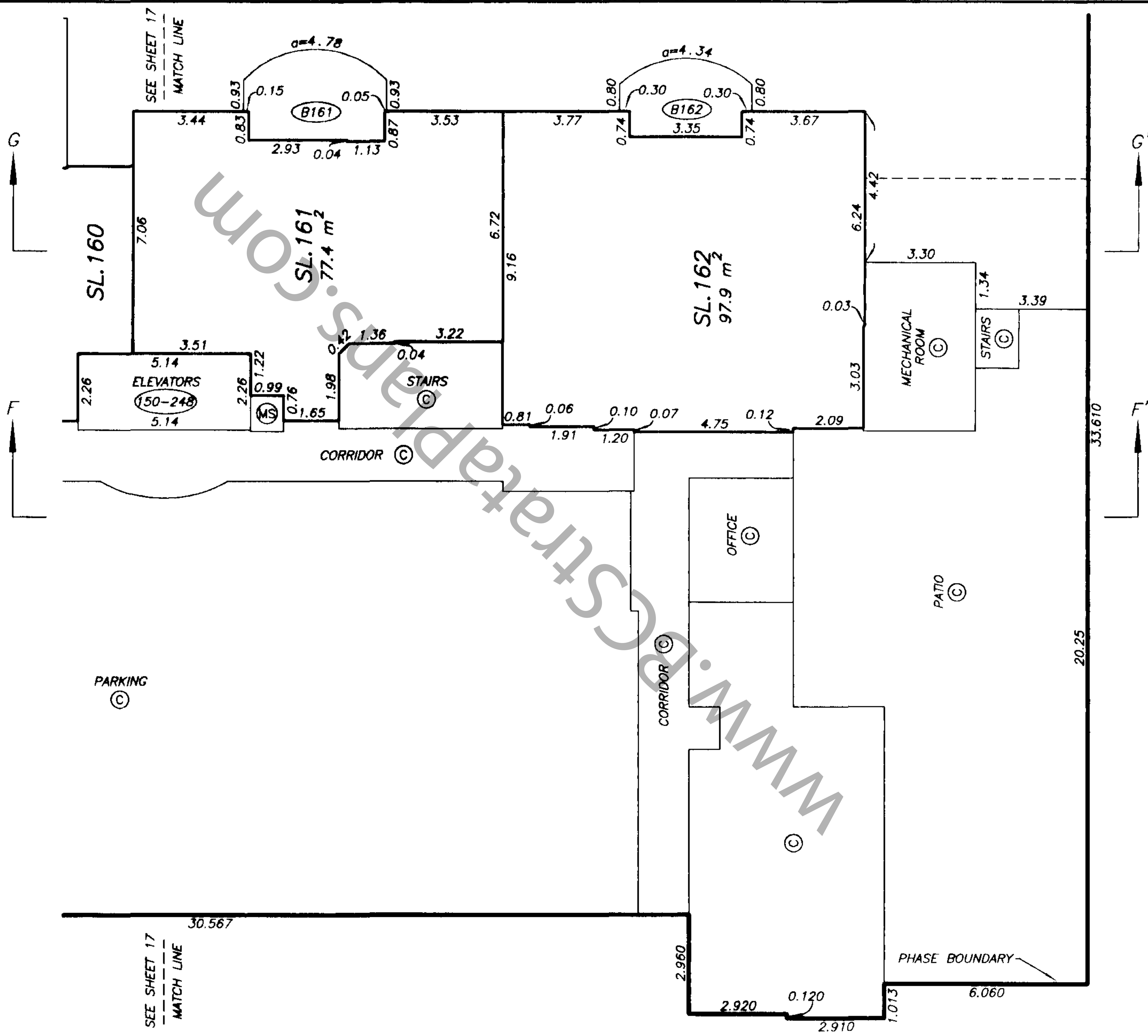

NOTE : ALL STRATA LOT BOUNDARIES ARE PARALLEL PERPENDICULAR, OR AT A 45° DEFLECTION UNLESS OTHERWISE SHOWN

gms
DATE MAY 22, 2003.

SHEET 18 OF 36 SHEETS

STRATA PLAN LMS 4084
PHASE 6

LEVEL THREE (EAST)
FLOOR PLANS



PARKING

SEE SHEET 17
MATCH LINE

PHASE BOUNDARY

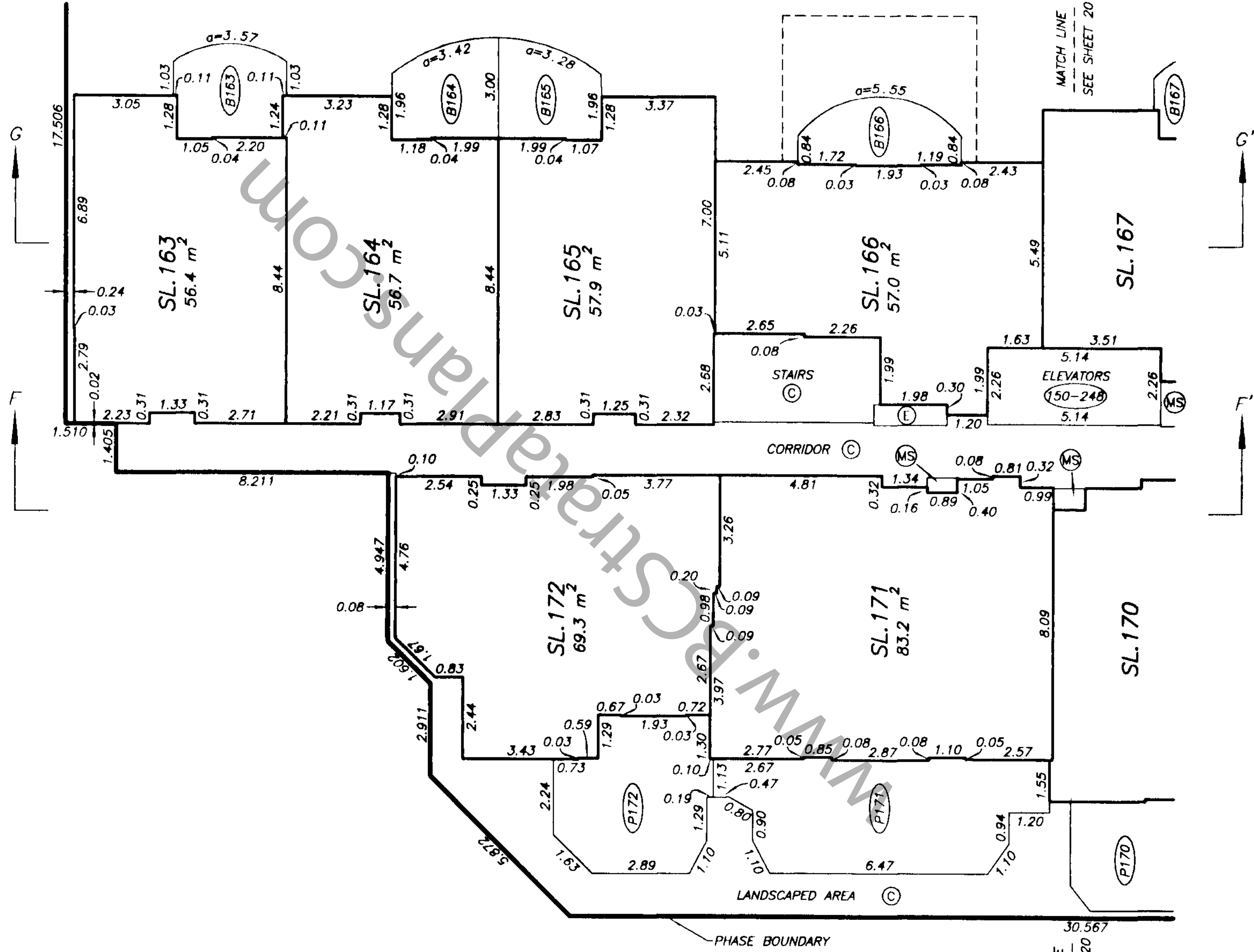
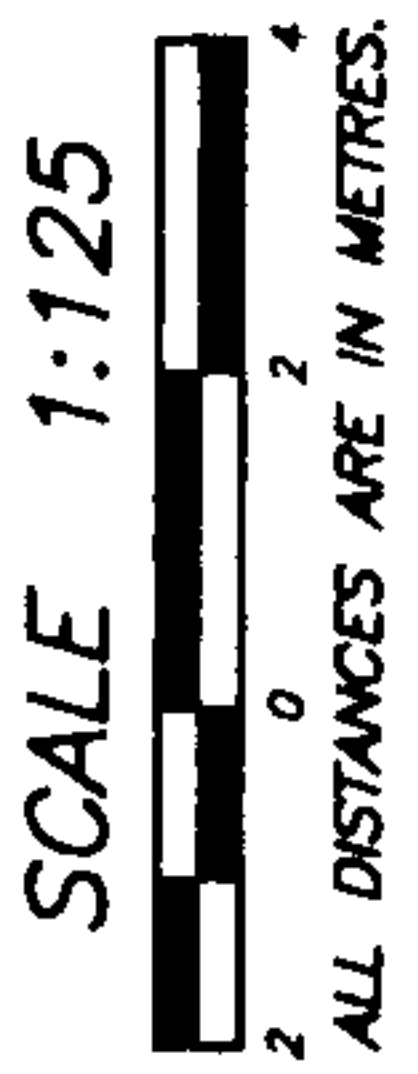
gub
DATE MAY 22, 2003.

NOTE : ALL STRATA LOT BOUNDARIES ARE PARALLEL,
PERPENDICULAR, OR AT A 45° DEFLECTION
UNLESS OTHERWISE SHOWN

DRAWING # 30204-68
FILE # 30204-68_3rd

STRATA PLAN LMS 4084
PHASE 6

LEVEL FOUR (WEST)
FLOOR PLANS

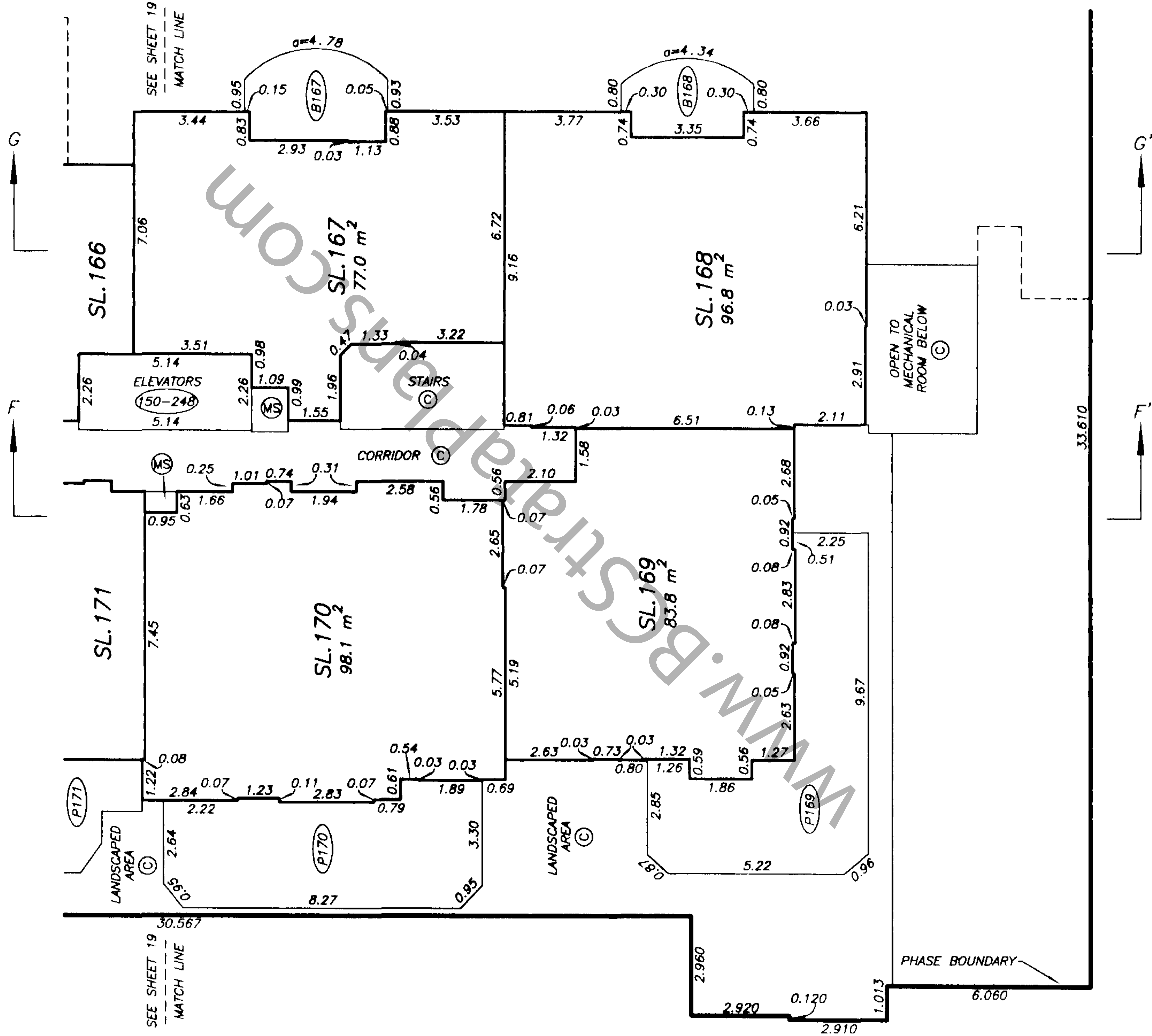
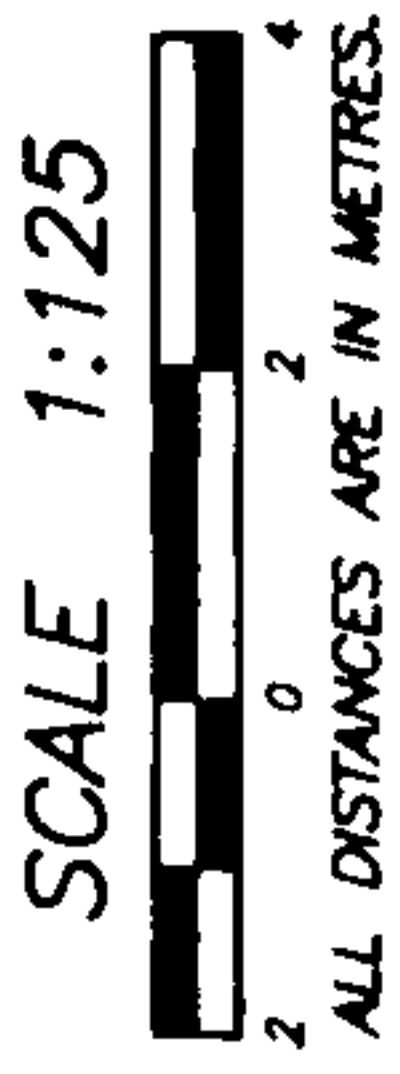


gub
DATE : MAY 22, 2003.

NOTE : ALL STRATA LOT BOUNDARIES ARE PARALLEL PERPENDICULAR, OR AT A 45° DEFLECTION UNLESS OTHERWISE SHOWN

STRATA PLAN LMS 4084
PHASE 6

LEVEL FOUR (EAST)
FLOOR PLANS



[Handwritten signature]

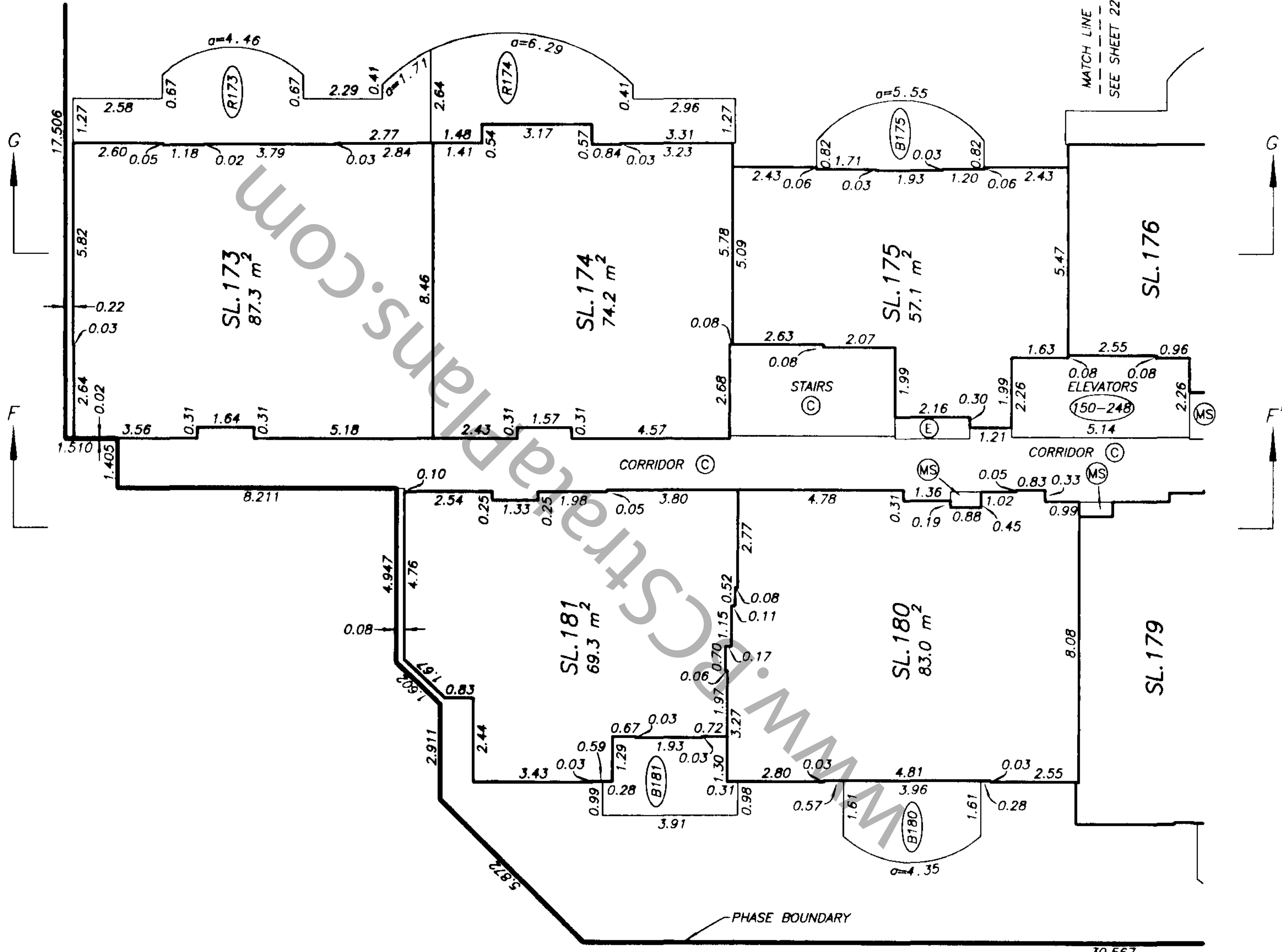

DATE : MAY 22, 2003.

NOTE : ALL STRATA LOT BOUNDARIES ARE PARALLEL,
PERPENDICULAR, OR AT A 45° DEFLECTION
UNLESS OTHERWISE SHOWN

SHEET 21 OF 36 SHEETS

STRATA PLAN LMS 4084
PHASE 6

LEVEL FIVE (WEST)
FLOOR PLANS



gub

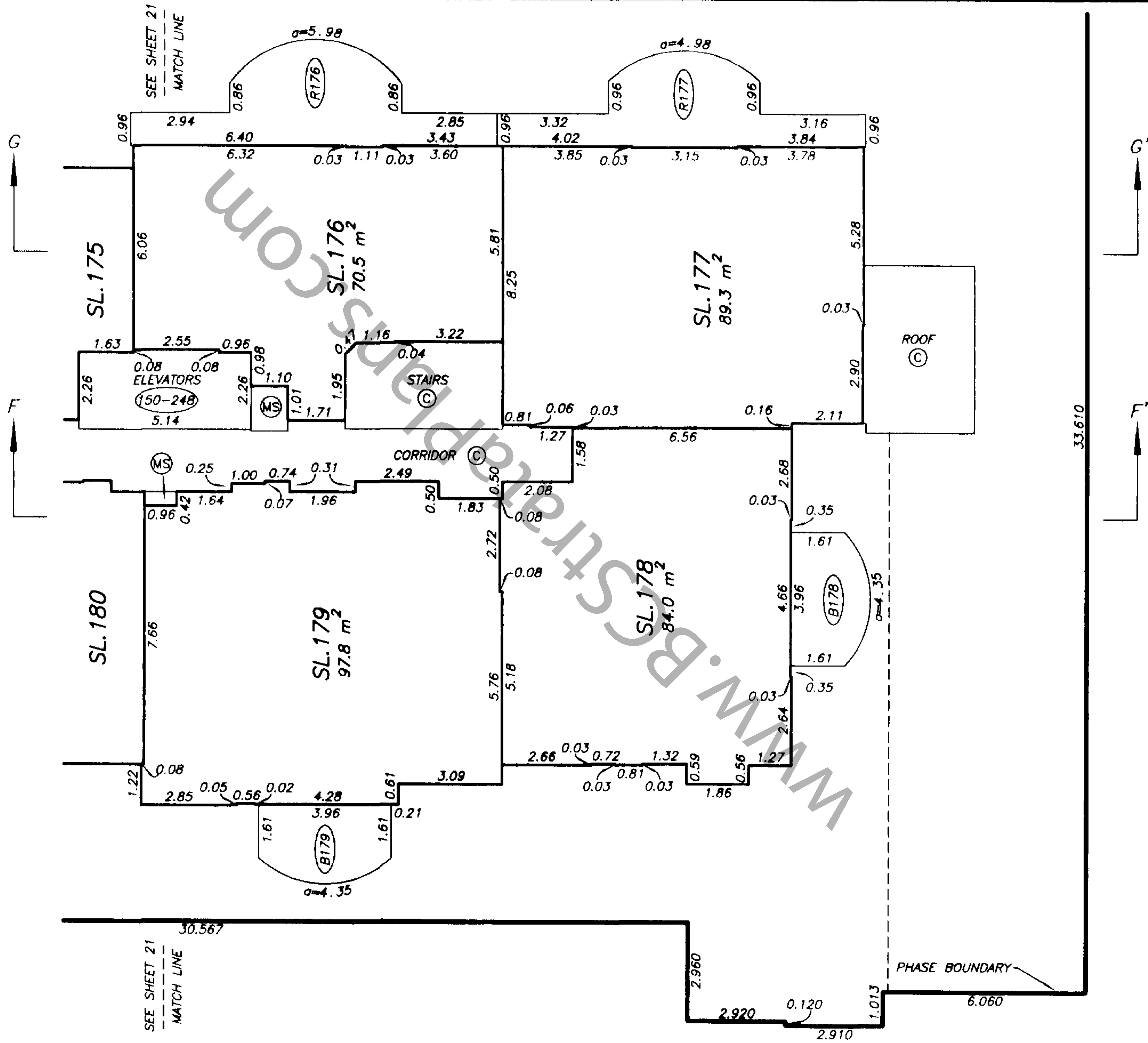
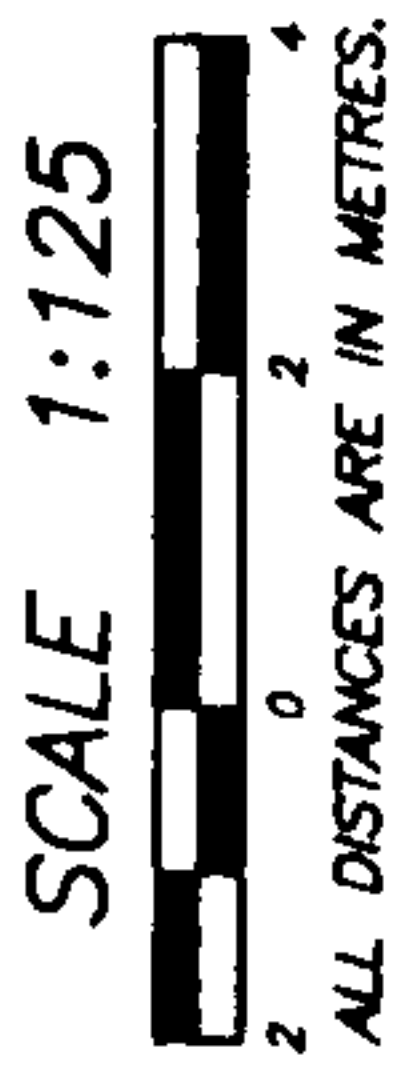
DATE: MAY 22, 2003.

NOTE: ALL STRATA LOT BOUNDARIES ARE PARALLEL, PERPENDICULAR, OR AT A 45° DEFLECTION UNLESS OTHERWISE SHOWN

DRAWING # 30204-68
FILE # 30204-68_5th

STRATA PLAN LMS 4084
PHASE 6

LEVEL FIVE (EAST)
FLOOR PLANS



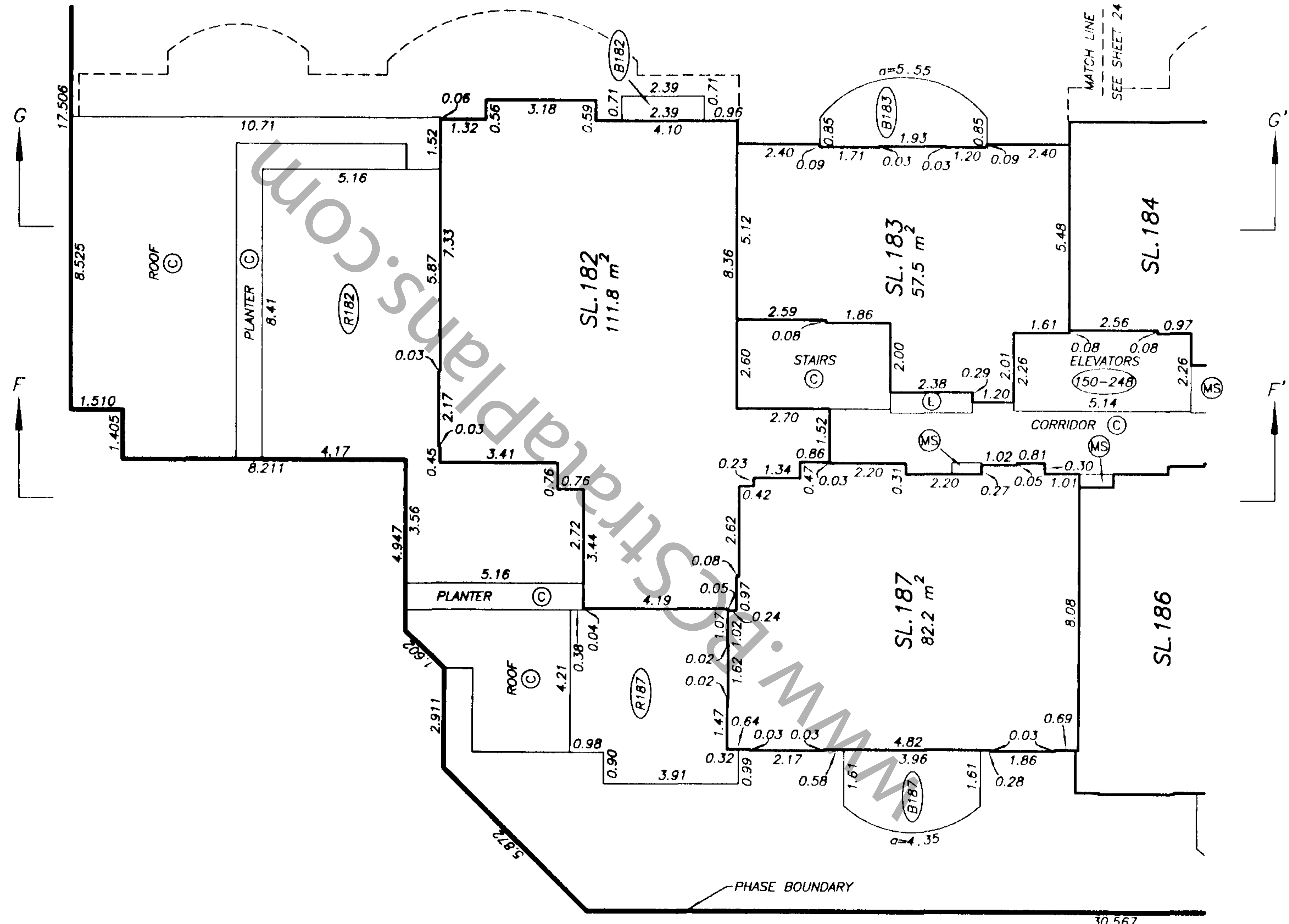

JMB
DATE: MAY 22, 2003.

NOTE: ALL STRATA LOT BOUNDARIES ARE PARALLEL PERPENDICULAR, OR AT A 45° DEFLECTION UNLESS OTHERWISE SHOWN

SHEET 23 OF 36 SHEETS

STRATA PLAN LMS 4084
PHASE 6

LEVEL SIX (WEST)
FLOOR PLANS



JMB
DATE MAY 22, 2003.

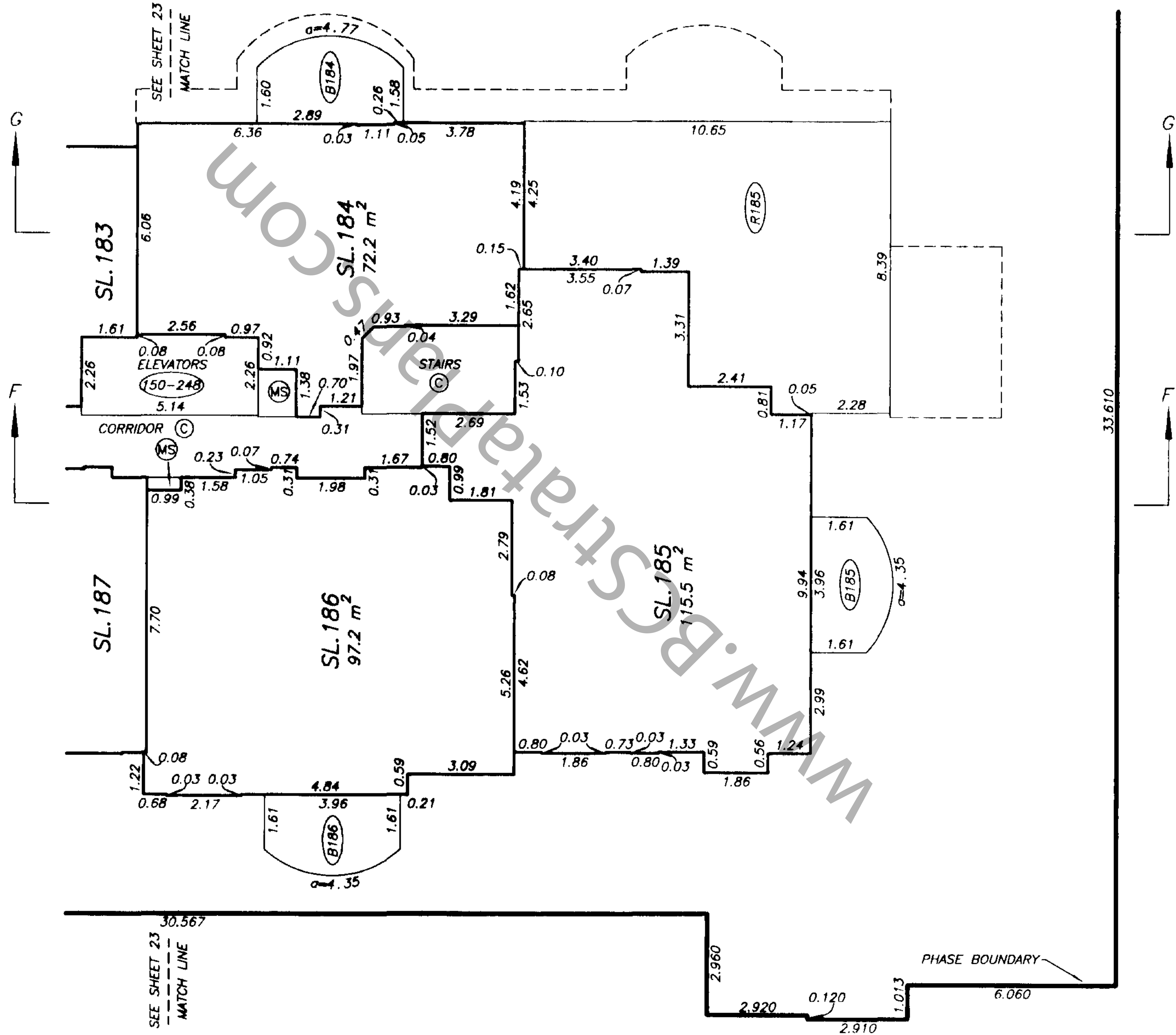
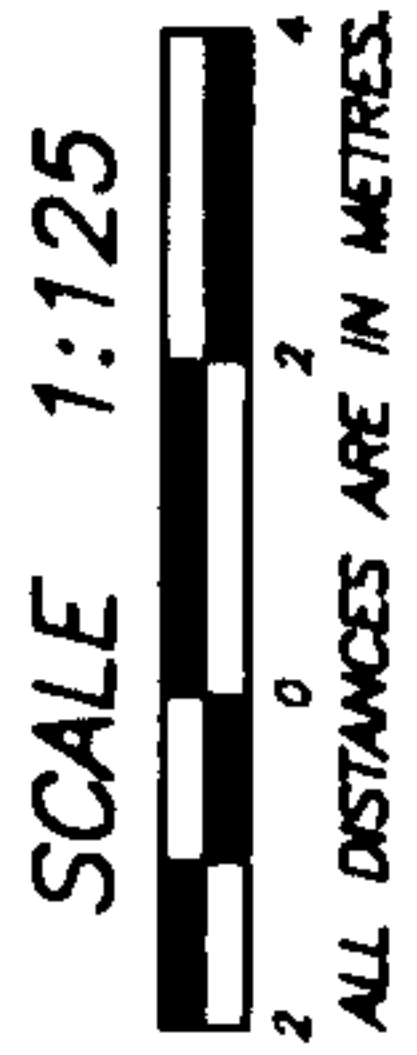
NOTE : ALL STRATA LOT BOUNDARIES ARE PARALLEL,
PERPENDICULAR, OR AT A 45° DEFLECTION
UNLESS OTHERWISE SHOWN

DRAWING # 30204-68
FILE # 30204-68_6th

SHEET 24 OF 36 SHEETS

STRATA PLAN LMS 4084
PHASE 6

LEVEL SIX (EAST)
FLOOR PLANS



gmb
DATE: MAY 22, 2003.

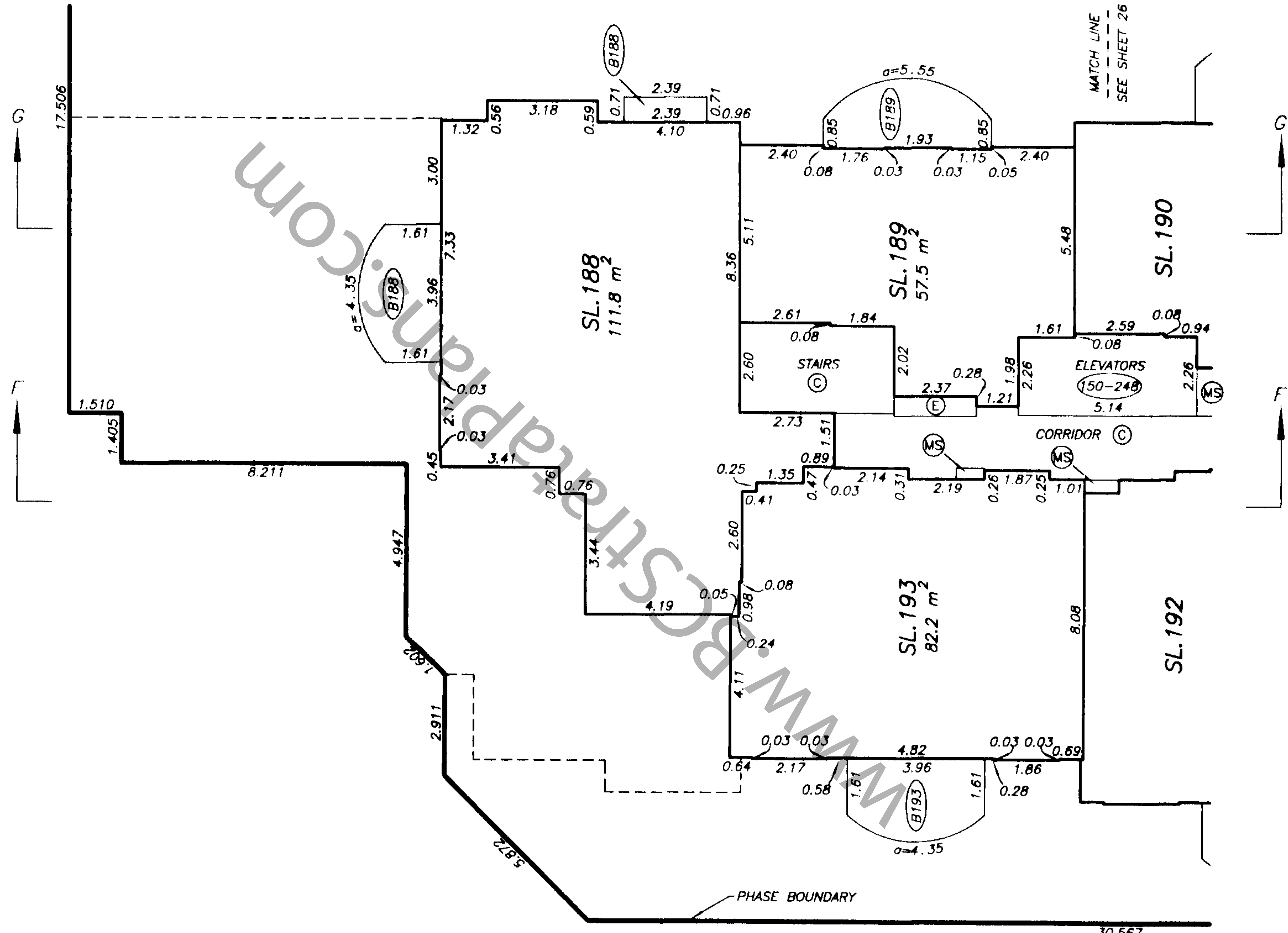
NOTE: ALL STRATA LOT BOUNDARIES ARE PARALLEL, PERPENDICULAR, OR AT A 45° DEFLECTION UNLESS OTHERWISE SHOWN

DRAWING # 30204-68
FILE # 30204-68_6th

STRATA PLAN LMS 4084
PHASE 6

LEVEL SEVEN (WEST)
FLOOR PLANS

SCALE 1:125
ALL DISTANCES ARE IN METRES.

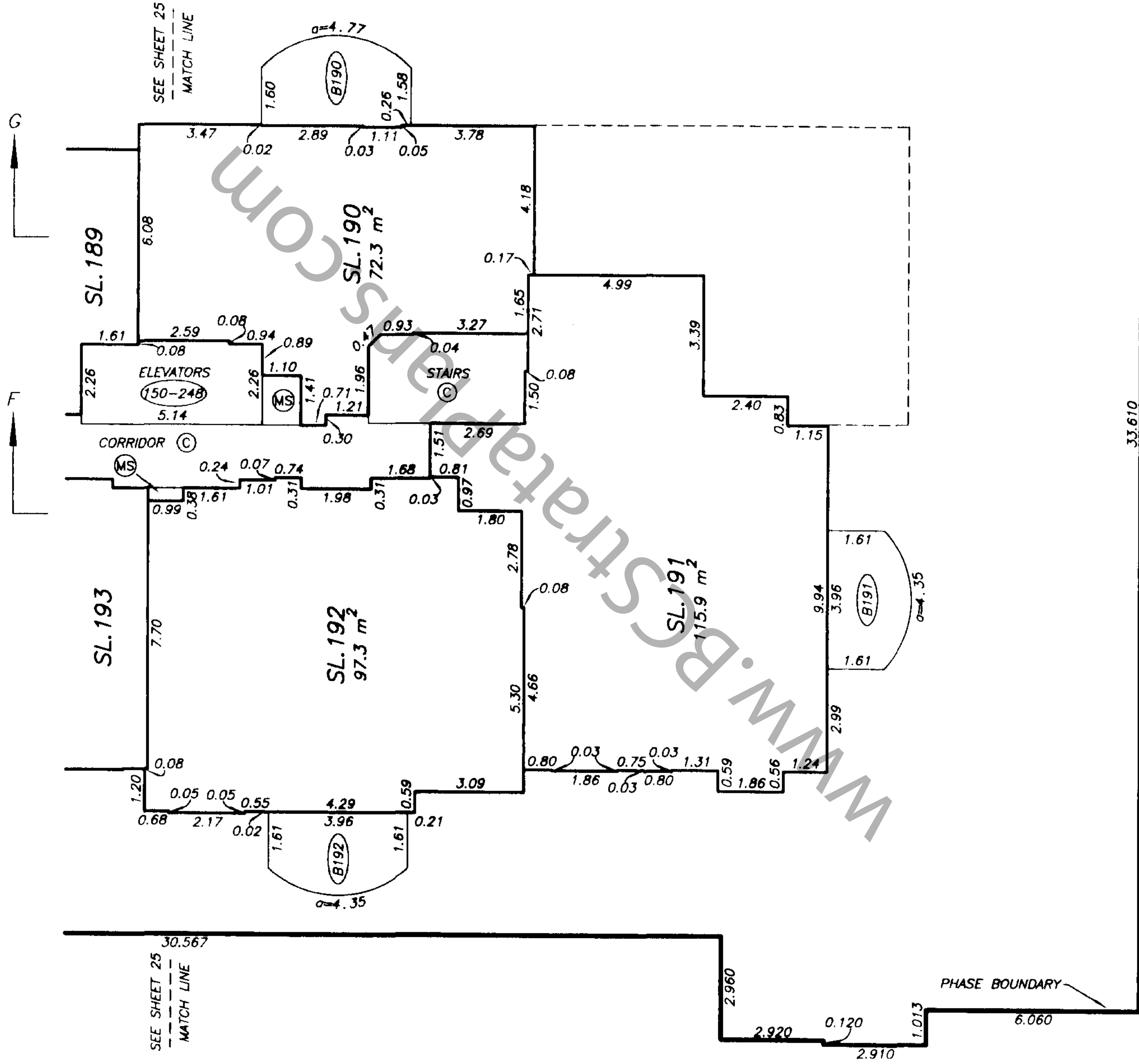


gms
DATE MAY 22, 2003.

NOTE : ALL STRATA LOT BOUNDARIES ARE PARALLEL
PERPENDICULAR, OR AT A 45° DEFLECTION
UNLESS OTHERWISE SHOWN

STRATA PLAN LMS 4084
PHASE 6

LEVEL SEVEN (EAST)
FLOOR PLANS



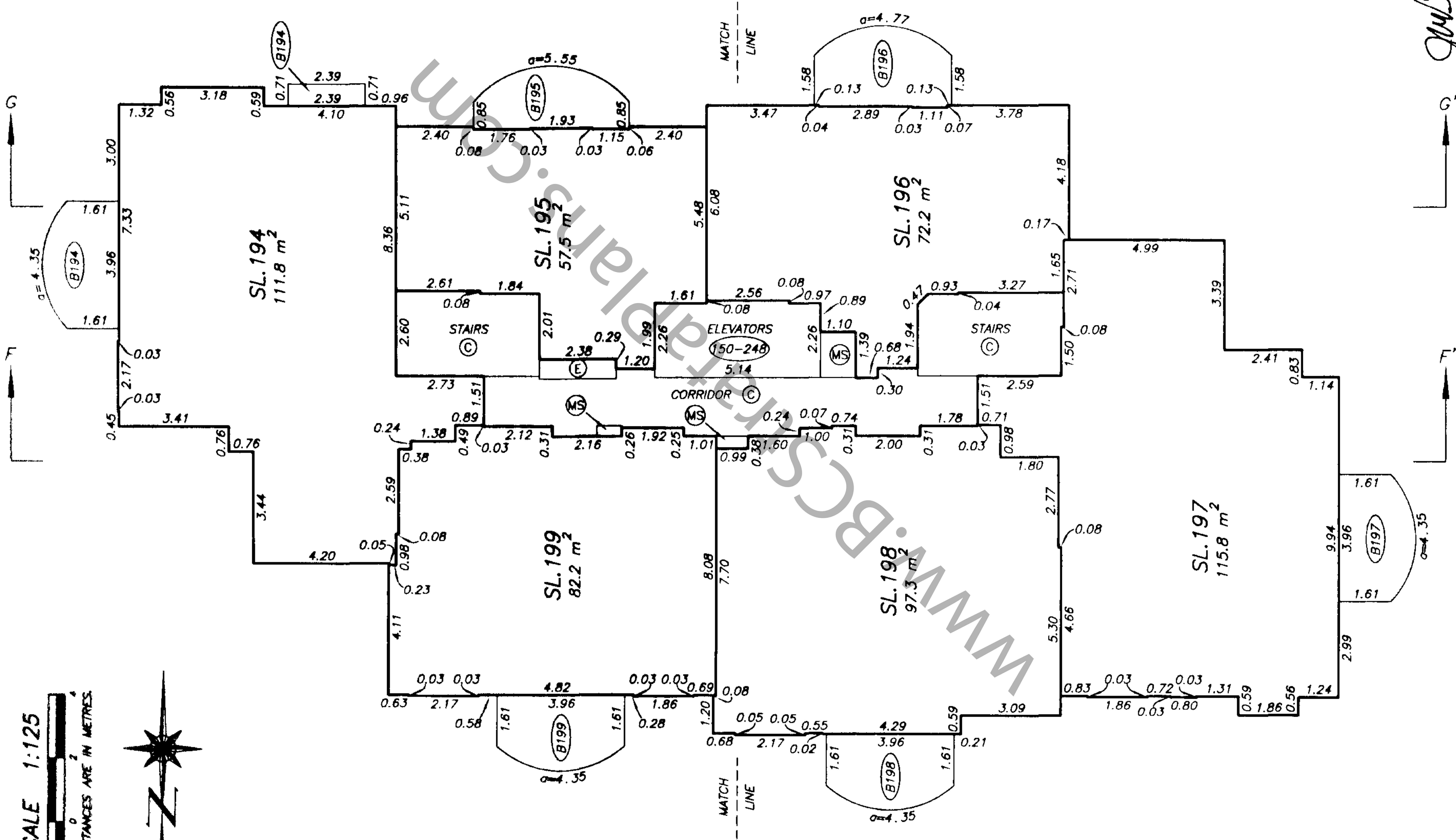
[Signature]
DATE: MAY 22, 2003.

NOTE : ALL STRATA LOT BOUNDARIES ARE PARALLEL PERPENDICULAR, OR AT A 45° DEFLECTION UNLESS OTHERWISE SHOWN

STRATA PLAN LMS 4084 PHASE 6

LEVEL EIGHT FLOOR PLANS

SCALE 1:125
ALL DISTANCES ARE IN METRES.



gms

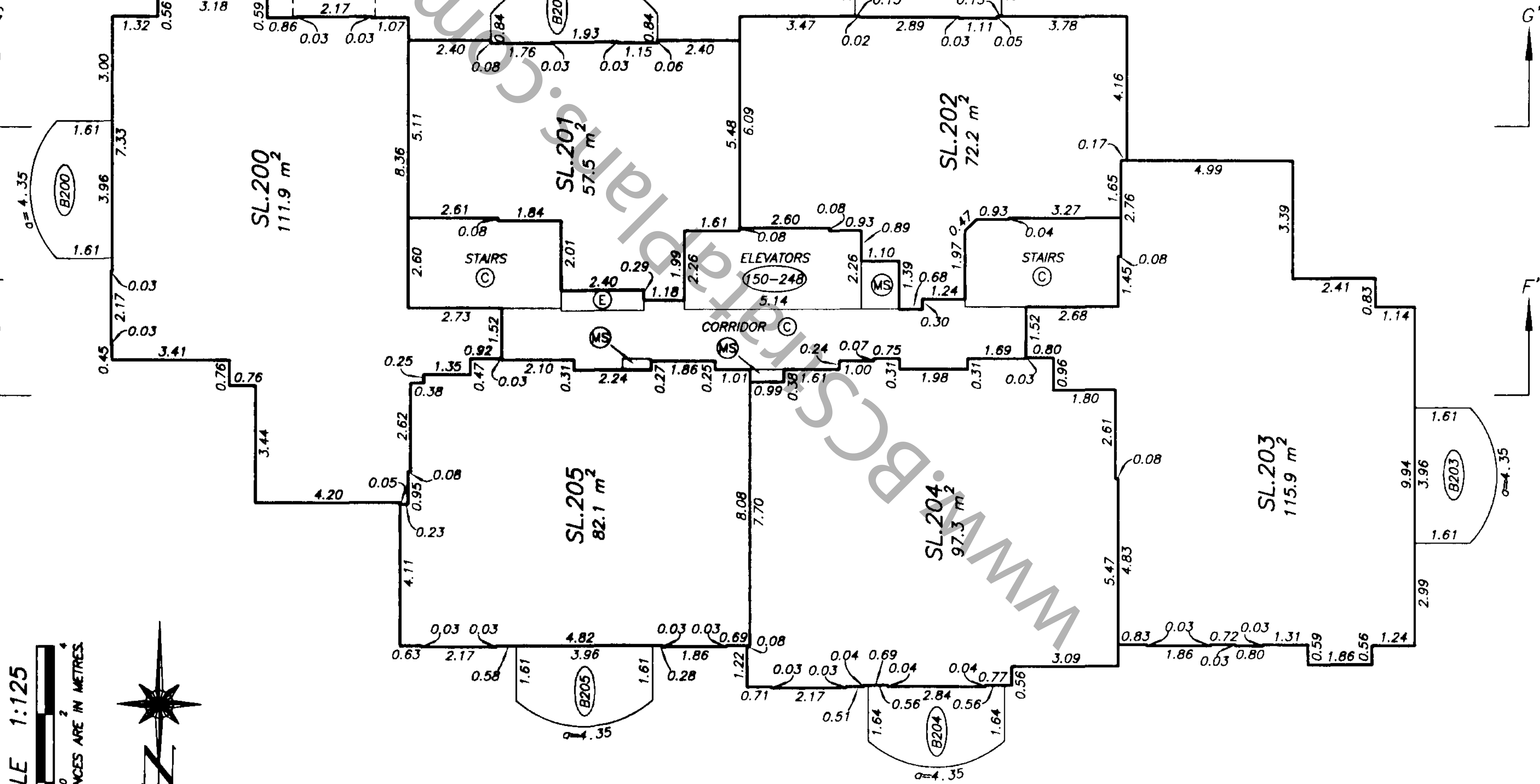
DATE: MAY 22, 2003.

NOTE: ALL STRATA LOT BOUNDARIES ARE PARALLEL,
PERPENDICULAR, OR AT A 45° DEFLECTION
UNLESS OTHERWISE SHOWN

SHEET 28 OF 36 SHEETS

STRATA PLAN LMS 4084 PHASE 6

LEVEL NINE FLOOR PLANS



SCALE 1:125

ALL DISTANCES ARE IN METRES.

DATE: MAY 22, 2003.

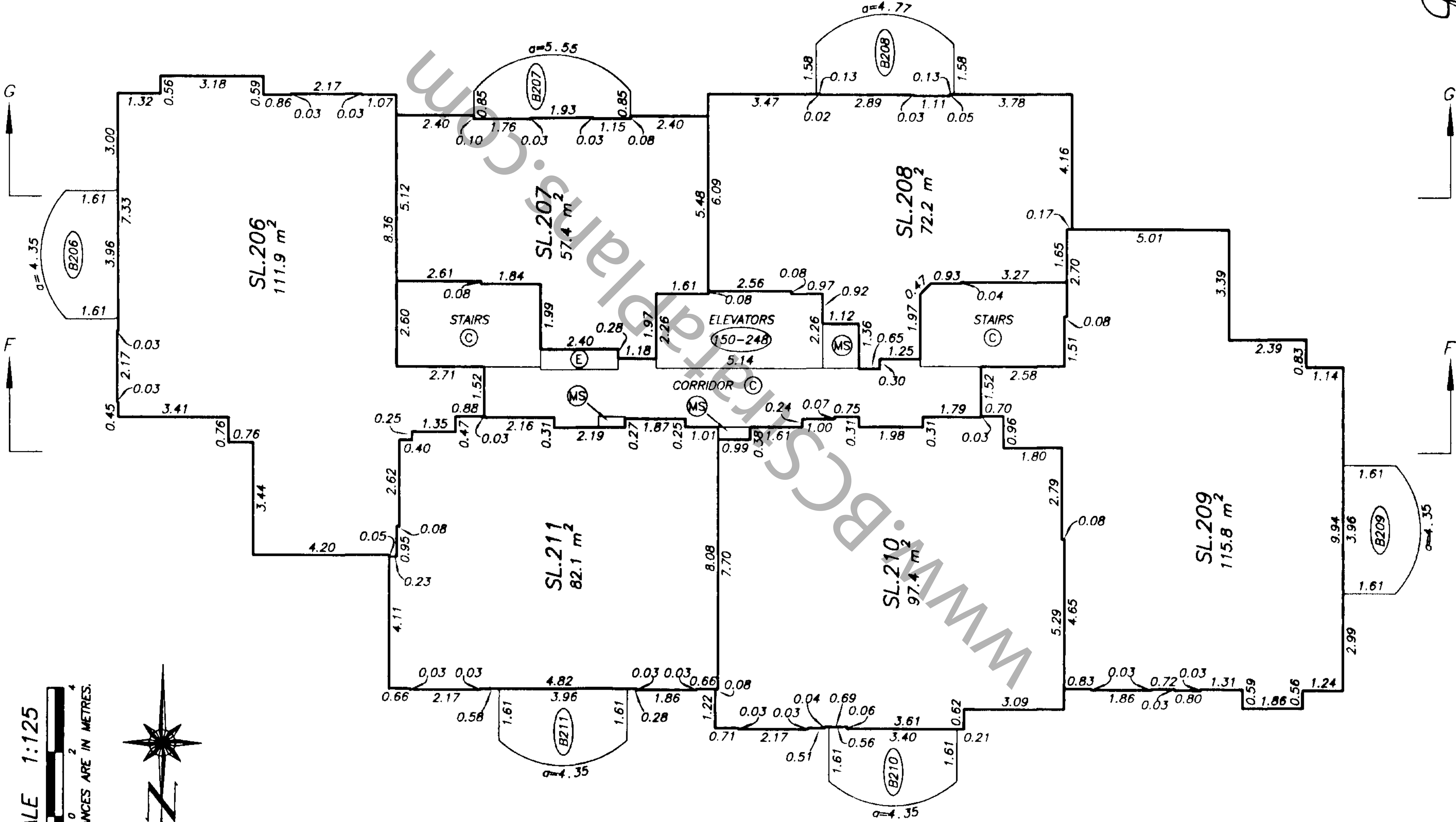
Jub

NOTE: ALL STRATA LOT BOUNDARIES ARE PARALLEL,
PERPENDICULAR, OR AT A 45° DEFLECTION
UNLESS OTHERWISE SHOWN

STRATA PLAN LMS 4084
PHASE 6

LEVEL TEN
FLOOR PLANS

SCALE 1:125
0 2 4
ALL DISTANCES ARE IN METRES.




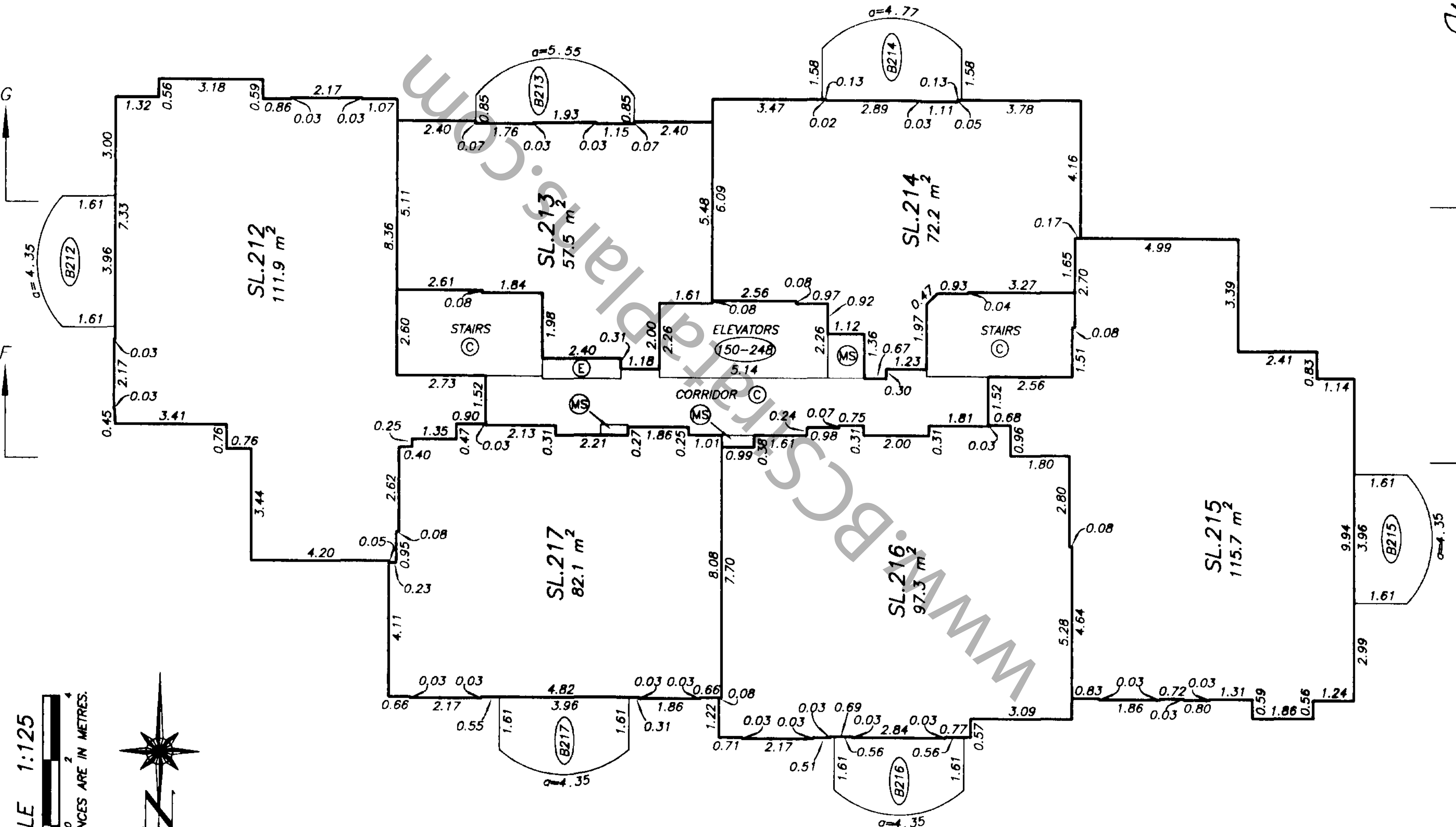
gwb

DATE : MAY 22, 2003.

NOTE : ALL STRATA LOT BOUNDARIES ARE PARALLEL PERPENDICULAR, OR AT A 45° DEFLECTION UNLESS OTHERWISE SHOWN

STRATA PLAN LMS 4084
PHASE 6

LEVEL ELEVEN
FLOOR PLANS

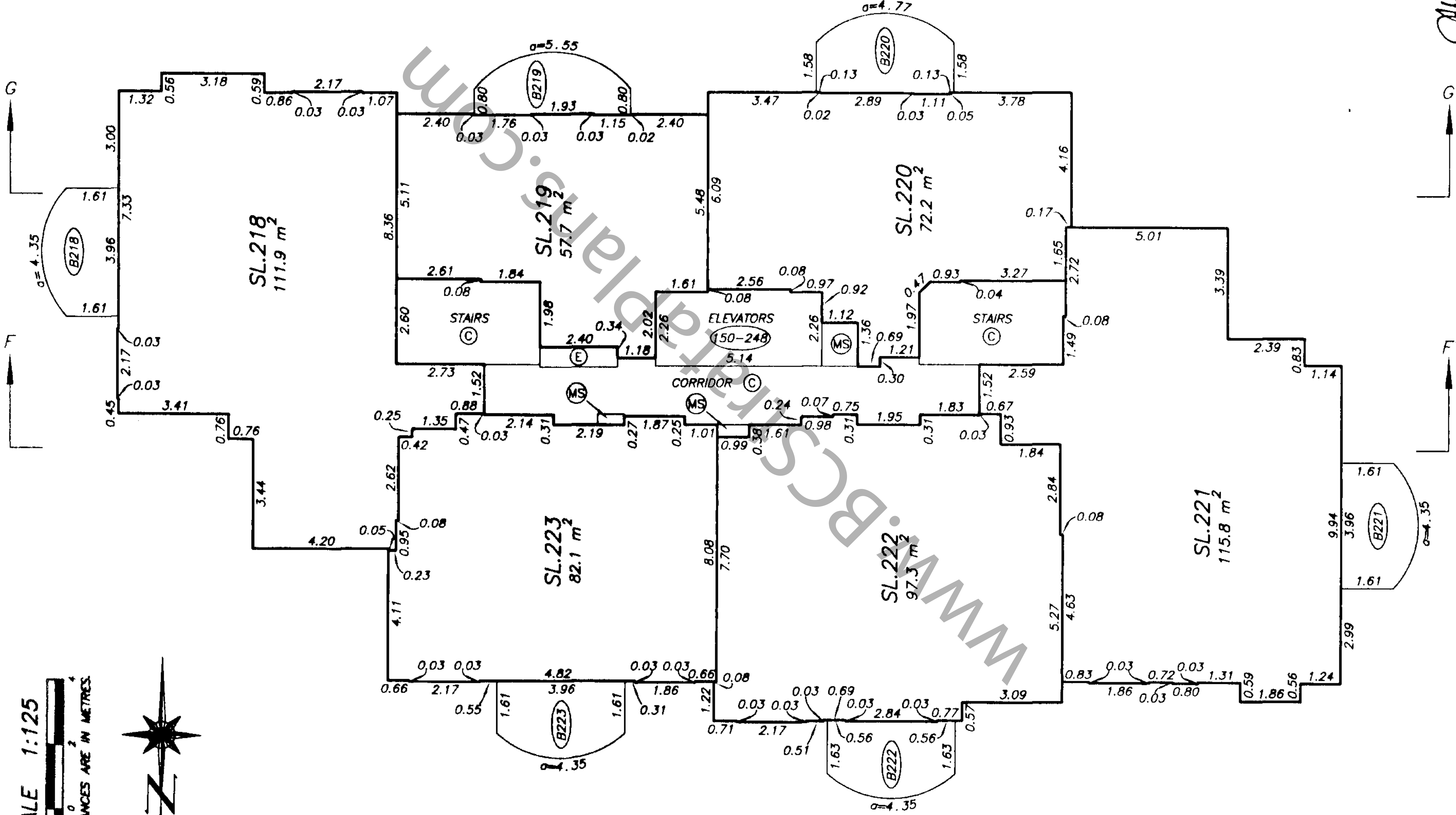



JWB
DATE: MAY 22, 2003

NOTE: ALL STRATA LOT BOUNDARIES ARE PARALLEL, PERPENDICULAR, OR AT A 45° DEFLECTION UNLESS OTHERWISE SHOWN

STRATA PLAN LMS 4084 PHASE 6

LEVEL TWELVE FLOOR PLANS

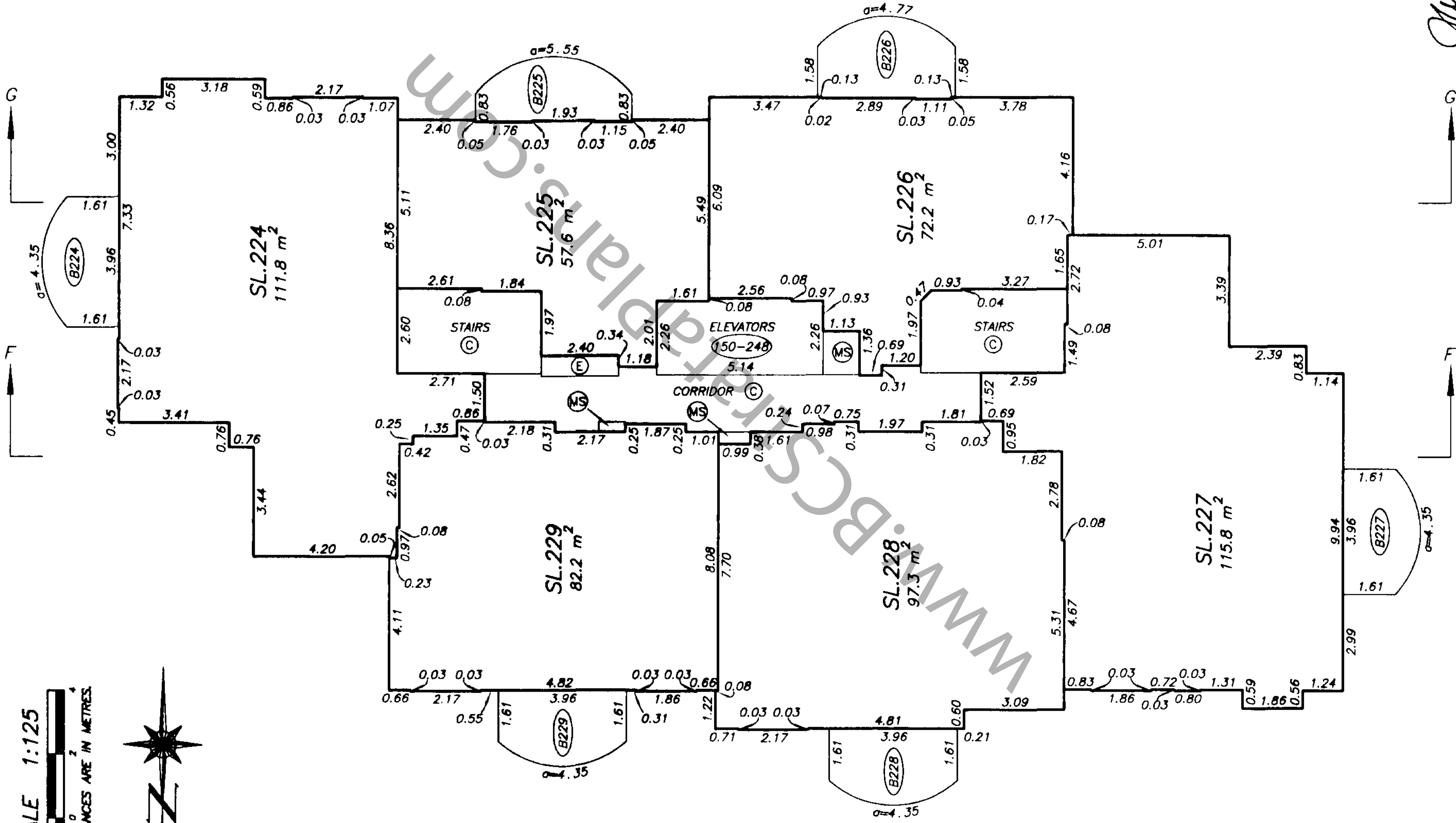


DATE: MAY 22, 2003.
JMB

NOTE: ALL STRATA LOT BOUNDARIES ARE PARALLEL, PERPENDICULAR, OR AT A 45° DEFLECTION UNLESS OTHERWISE SHOWN

STRATA PLAN LMS 4084
PHASE 6

LEVEL FIFTEEN
FLOOR PLANS



SCALE 1:125

0 2 4
ALL DISTANCES ARE IN METRES.



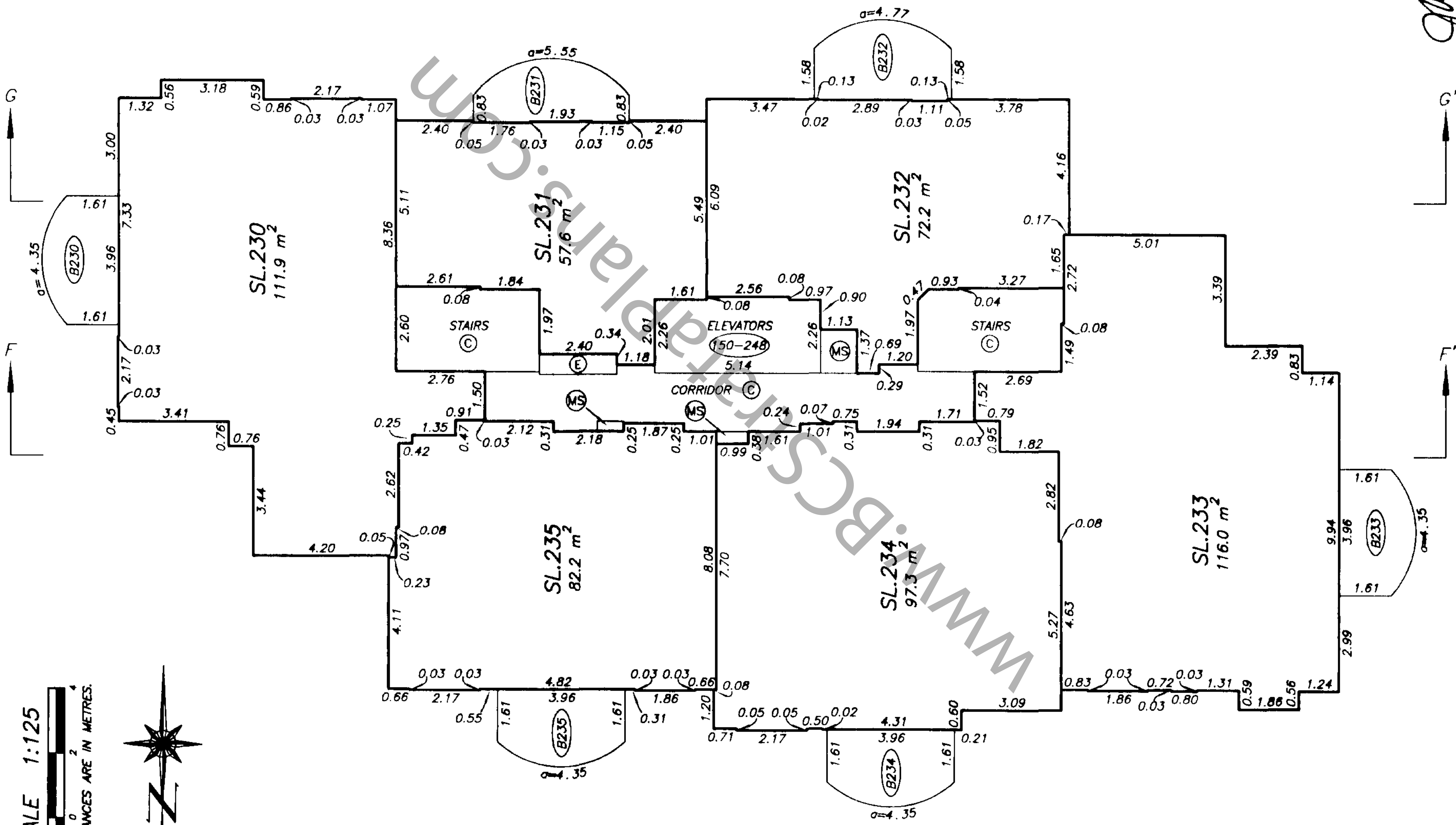
DATE: MAY 22, 2003.

JWB

NOTE: ALL STRATA LOT BOUNDARIES ARE PARALLEL, PERPENDICULAR, OR AT A 45° DEFLECTION UNLESS OTHERWISE SHOWN

STRATA PLAN LMS 4084
PHASE 6

LEVEL SIXTEEN
FLOOR PLANS



SCALE 1:125

ALL DISTANCES ARE IN METRES.



DATE: MAY 22, 2003.

NOTE: ALL STRATA LOT BOUNDARIES ARE PARALLEL, PERPENDICULAR, OR AT A 45° DEFLECTION UNLESS OTHERWISE SHOWN

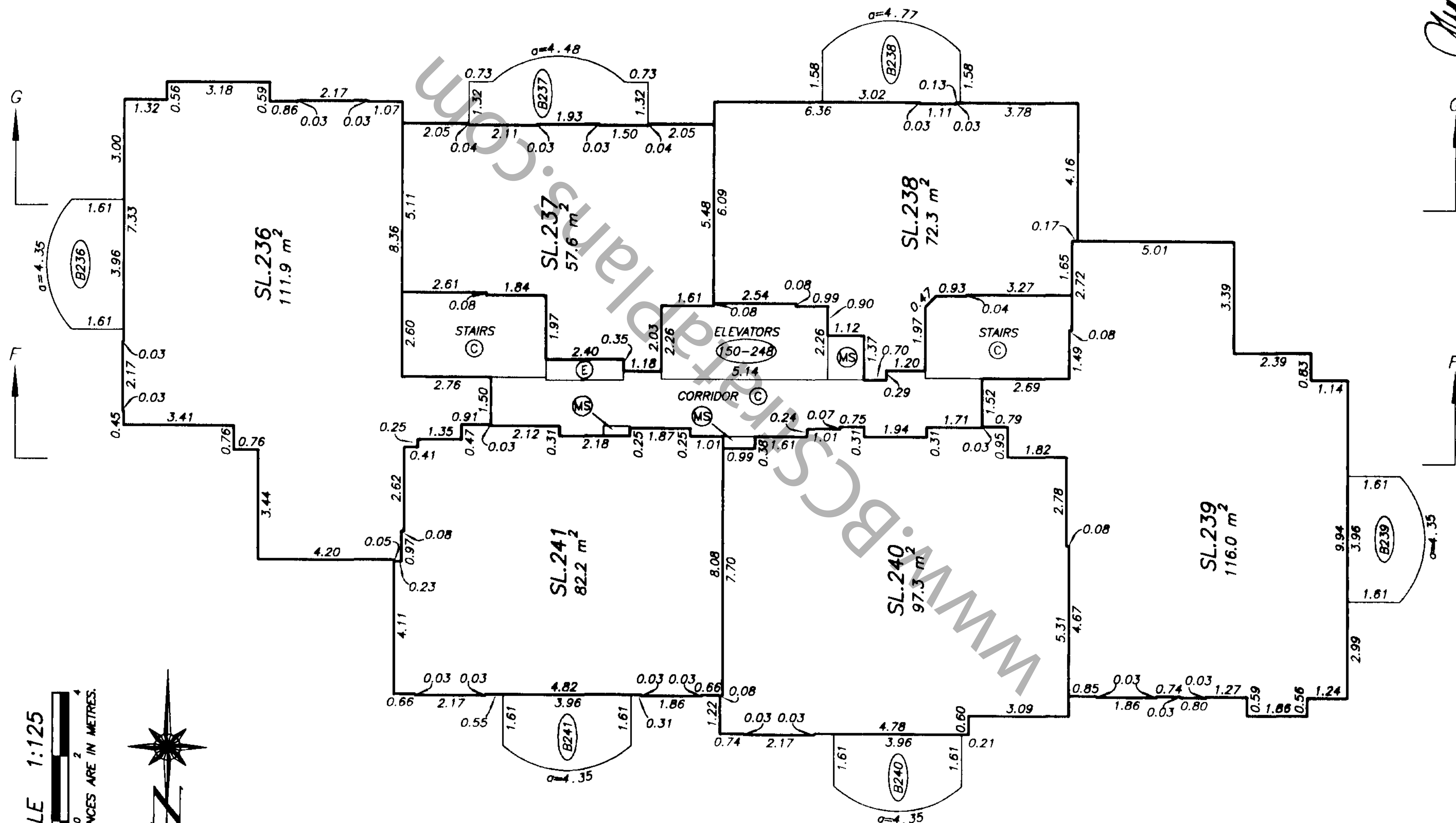
DRAWING # 30204-68
FILE # 30204-68_16th

gub

SHEET 34 OF 36 SHEETS

STRATA PLAN LMS 4084
PHASE 6

LEVEL SEVENTEEN
FLOOR PLANS



SCALE 1:125

ALL DISTANCES ARE IN METRES.



J.P.B.

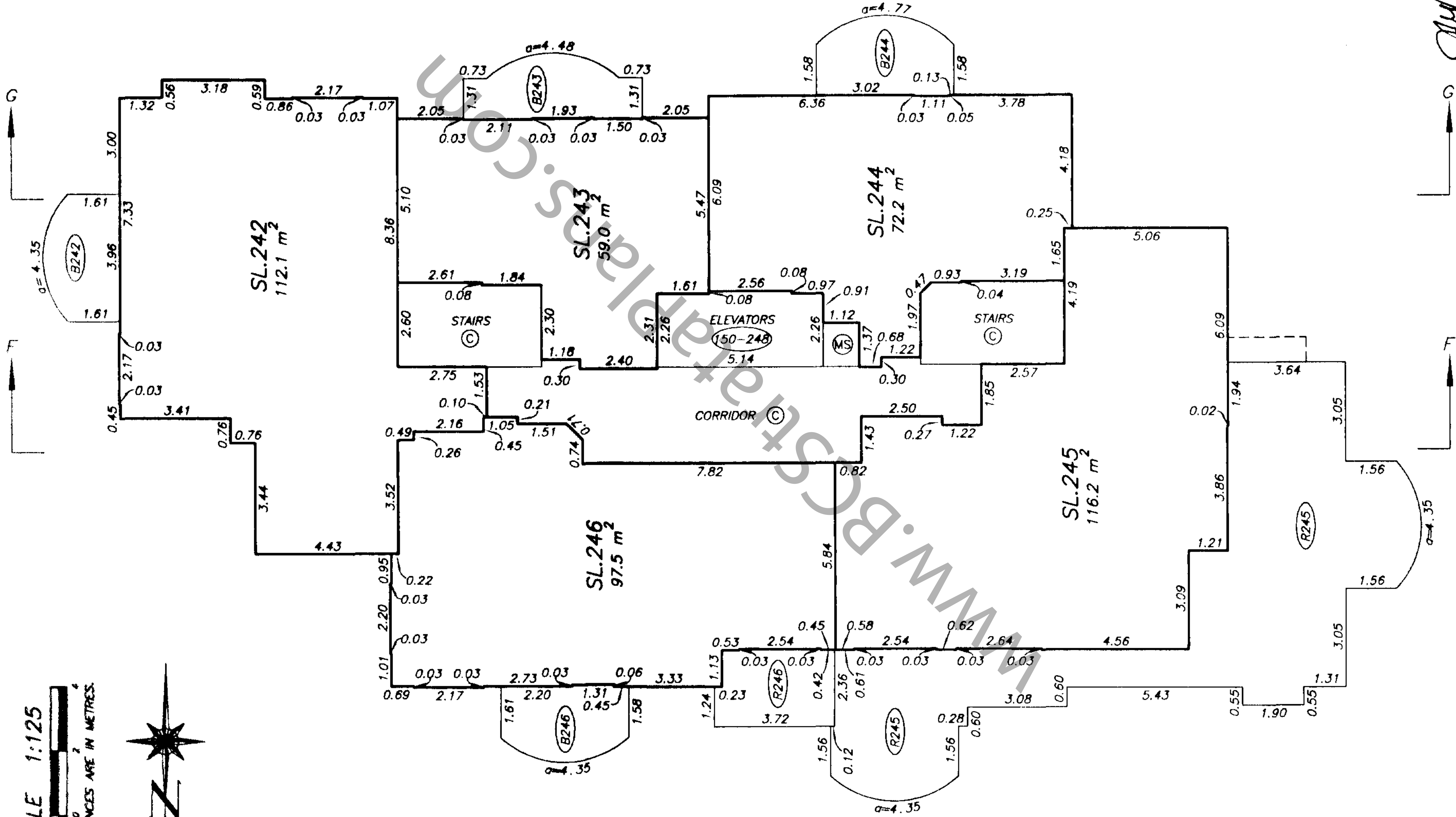

DATE MAY 22, 2003.

NOTE : ALL STRATA LOT BOUNDARIES ARE PARALLEL,
PERPENDICULAR, OR AT A 45° DEFLECTION
UNLESS OTHERWISE SHOWN

DRAWING # 30204-68
FILE # 30204-68_17th

STRATA PLAN LMS 4084
PHASE 6

LEVEL EIGHTEEN
FLOOR PLANS



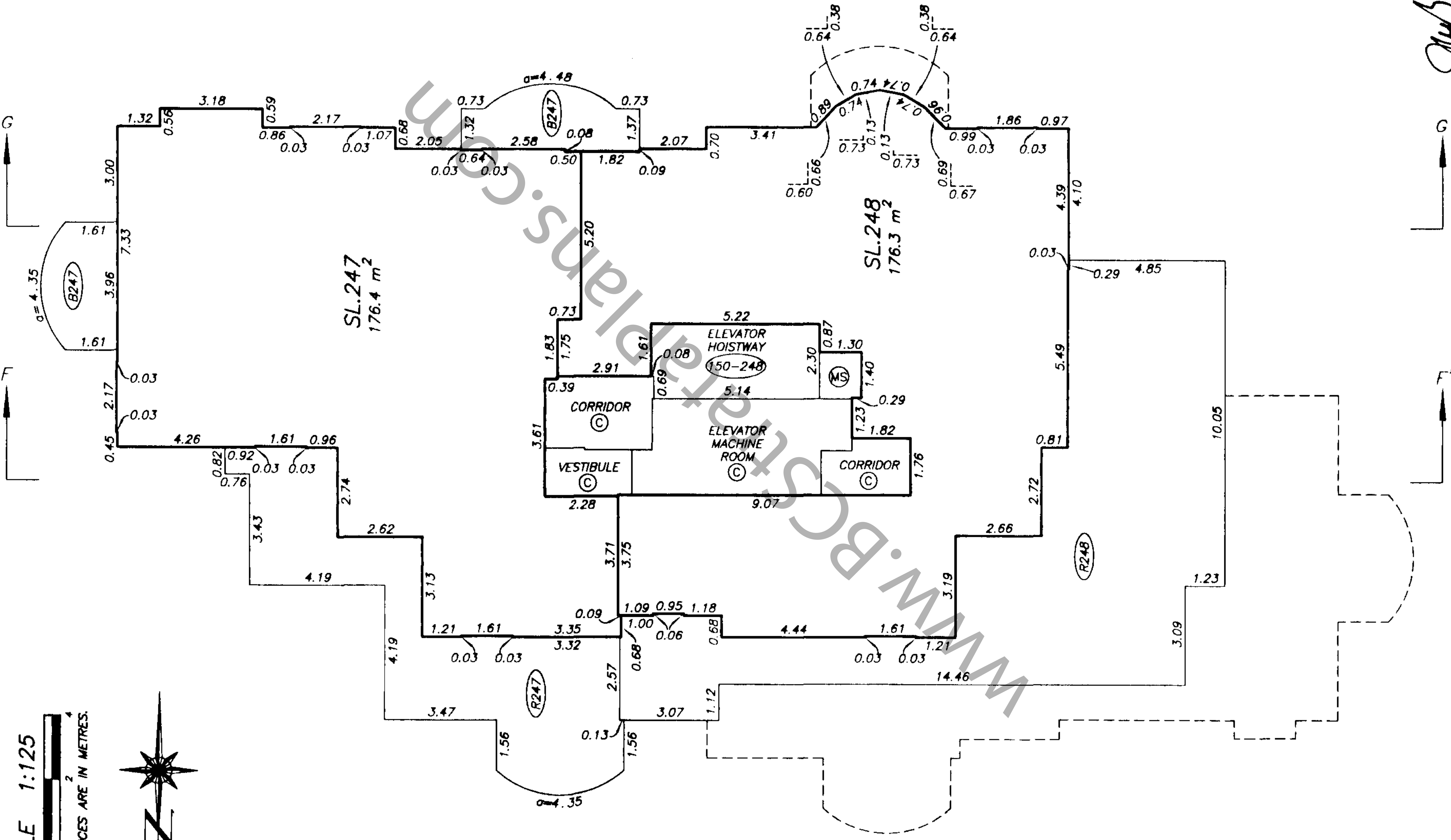
gub

DATE MAY 22, 2003.

NOTE : ALL STRATA LOT BOUNDARIES ARE PARALLEL,
PERPENDICULAR, OR AT A 45° DEFLECTION
UNLESS OTHERWISE SHOWN

STRATA PLAN LMS 4084
PHASE 6

LEVEL NINETEEN
FLOOR PLANS



NOTE : ALL STRATA LOT BOUNDARIES ARE PARALLEL, PERPENDICULAR, OR AT A 45° DEFLECTION UNLESS OTHERWISE SHOWN

DATE : MAY 22, 2003
[Signature]