STRATA PLAN OF PART OF LOT 1, SECTION 28, BLOCK 5 NORTH, RANGE 1 WEST, N.W.D., PLAN BCP25451

"CITY OF SURREY"
B.C.G.S. 92G.017

STRATA PLAN BCS 2783
PHASE 1

DEPOSITED AND REGISTERED IN THE LAND TITLE OFFICE AT NEW WESTMINSTER, B.C.
THIS 26 DAY OF FEBRUARY 2008
IAN MACDONALD /CP
REGISTRAR
BB834782-876

SCALE 1:750

10 0 10 20 30

ALL DISTANCES ARE IN METRES.

"ESCADA"
BUILDING 1: 15322 101 STREET
BUILDING 3: 10058 153 STREET
BUILDING 4: 10066 153 STREET
SURREY, BC

INTEGRATED SURVEY AREA No. 1 (SURREY) NAD-83 (CSRS)

THIS PLAN SHOWS HORIZONTAL GROUND-LEVEL MEASURED DISTANCES EXCEPT WHERE OTHERWISE NOTED. TO COMPUTE GRID DISTANCES, MULTIPLY GROUND LEVEL DISTANCES BY COMBINED FACTOR 0.9995918

LEGEND

GRID BEARINGS ARE DERIVED FROM OBSERVATIONS BETWEEN CONTROL MONUMENTS 79H0009 AND 79H0023

- ▲ – DENOTES CONTROL MONUMENT FOUND
- ■ – DENOTES LEAD PLUG FOUND
- □ – DENOTES LEAD PLUG PLACED
- ● – DENOTES STANDARD IRON POST FOUND
- ○ – DENOTES STANDARD IRON POST PLACED
- NR – DENOTES NO RECORD
- D/R – DENOTES DESTROYED/RESET
- SL. – DENOTES STRATA LOT
- PT. – DENOTES PART
- Ⓒ – DENOTES COMMON PROPERTY
- Ⓔ – DENOTES ELECTRICAL ROOM BEING COMMON PROPERTY
- Ⓥ – DENOTES VENT BEING COMMON PROPERTY
- MS – DENOTES MECHANICAL SPACE BEING COMMON PROPERTY
- CF – DENOTES COMMON FACILITY
- Y1 TYPICAL – DENOTES YARD BEING LIMITED COMMON PROPERTY FOR THE EXCLUSIVE USE OF SL. 1
- B20 TYPICAL – DENOTES BALCONY BEING LIMITED COMMON PROPERTY FOR THE EXCLUSIVE USE OF SL. 20

THIS STRATA PLAN CONTAINS LIMITED COMMON PROPERTY ACCORDING TO SEC. 73 (a)(i) OF THE STRATA PROPERTY ACT.

APPROVED AS PHASE 1 OF A 2 PHASE STRATA PLAN UNDER SECTION 224 OF THE STRATA PROPERTY ACT.

THIS 19th DAY OF February, 2008

APPROVING OFFICER FOR THE CITY OF SURREY Judith Robertson

I, MIKE E. SHAW, A BRITISH COLUMBIA LAND SURVEYOR CERTIFY THAT THE BUILDINGS SHOWN ON THIS STRATA PLAN ARE WITHIN THE THE EXTERNAL BOUNDARIES OF THE LAND THAT IS THE SUBJECT OF THE STRATA PLAN.

DATE: NOVEMBER 22nd, 2007.

BENNETT LAND SURVEYING LTD.
B.C. & CANADA LAND SURVEYORS
#201-9547 152nd STREET,
SURREY, B.C. V3R 5Y5
PHONE : 604-582-0717

DRAWING # 30634-12
FILE # 30634-12_FS
DATE : NOVEMBER 22, 2007

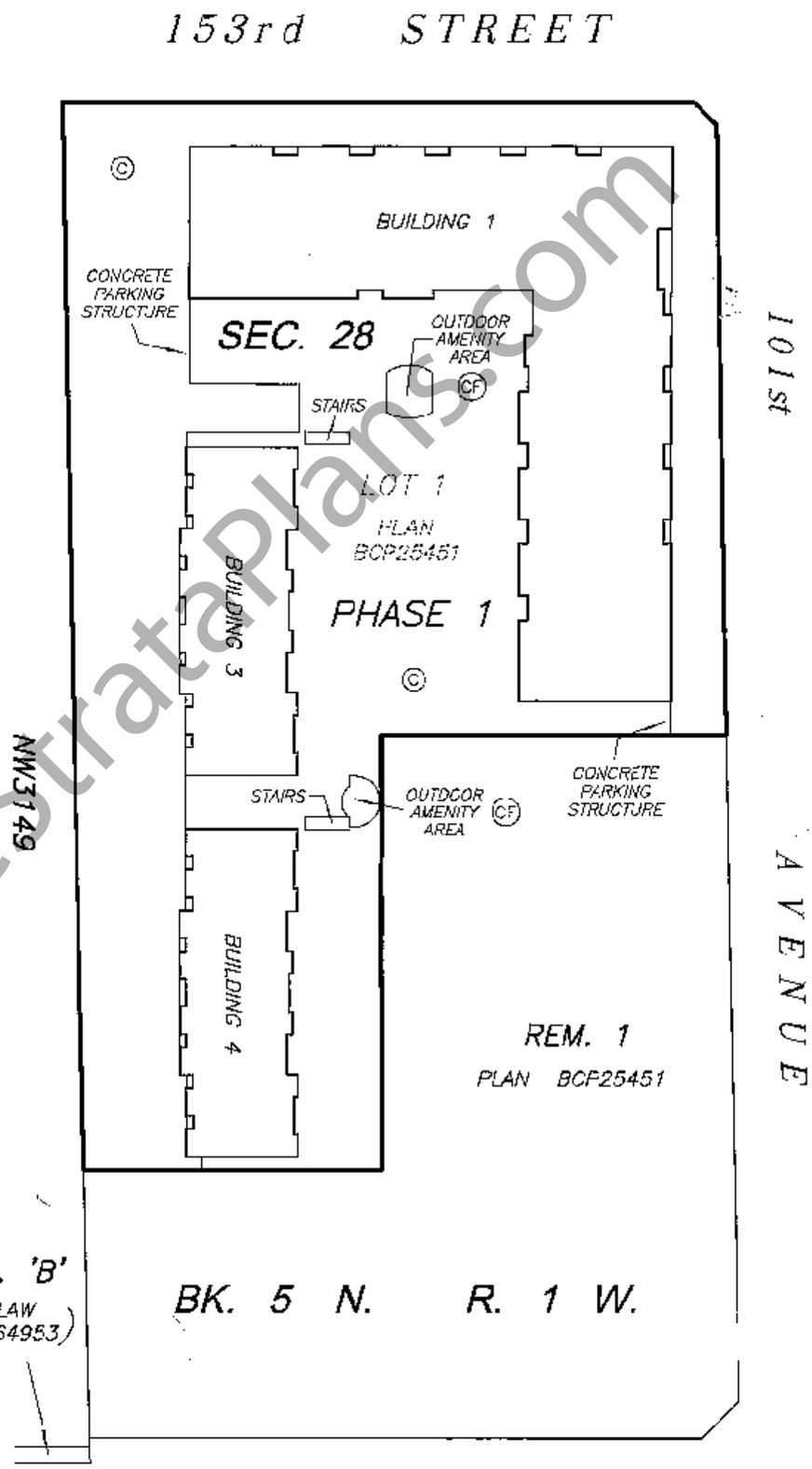

SEE SHEET #2 FOR BOUNDARY DIMENSIONS

SEE SHEET #3 FOR BUILDING LOCATION AND DIMENSIONS

NOTE:
ALL BOUNDARIES OF STRATA LOTS ARE PARALLEL TO, PERPENDICULAR TO, OR AT 45° DEFLECTION TO, UNLESS OTHERWISE SHOWN.

THIS PLAN LIES WITHIN THE GREATER VANCOUVER REGIONAL DISTRICT

ORIGINAL

www.BCStrataPlans.com

FILED NMBCS2783 RCVD:2008-02-26 RQST:2010-03-05-10.37.49.568

BOUNDARY DIMENSIONS

STRATA PLAN BCS 2783
PHASE 1

SCALE 1:750

10 0 10 20 30

ALL DISTANCES ARE IN METRES.

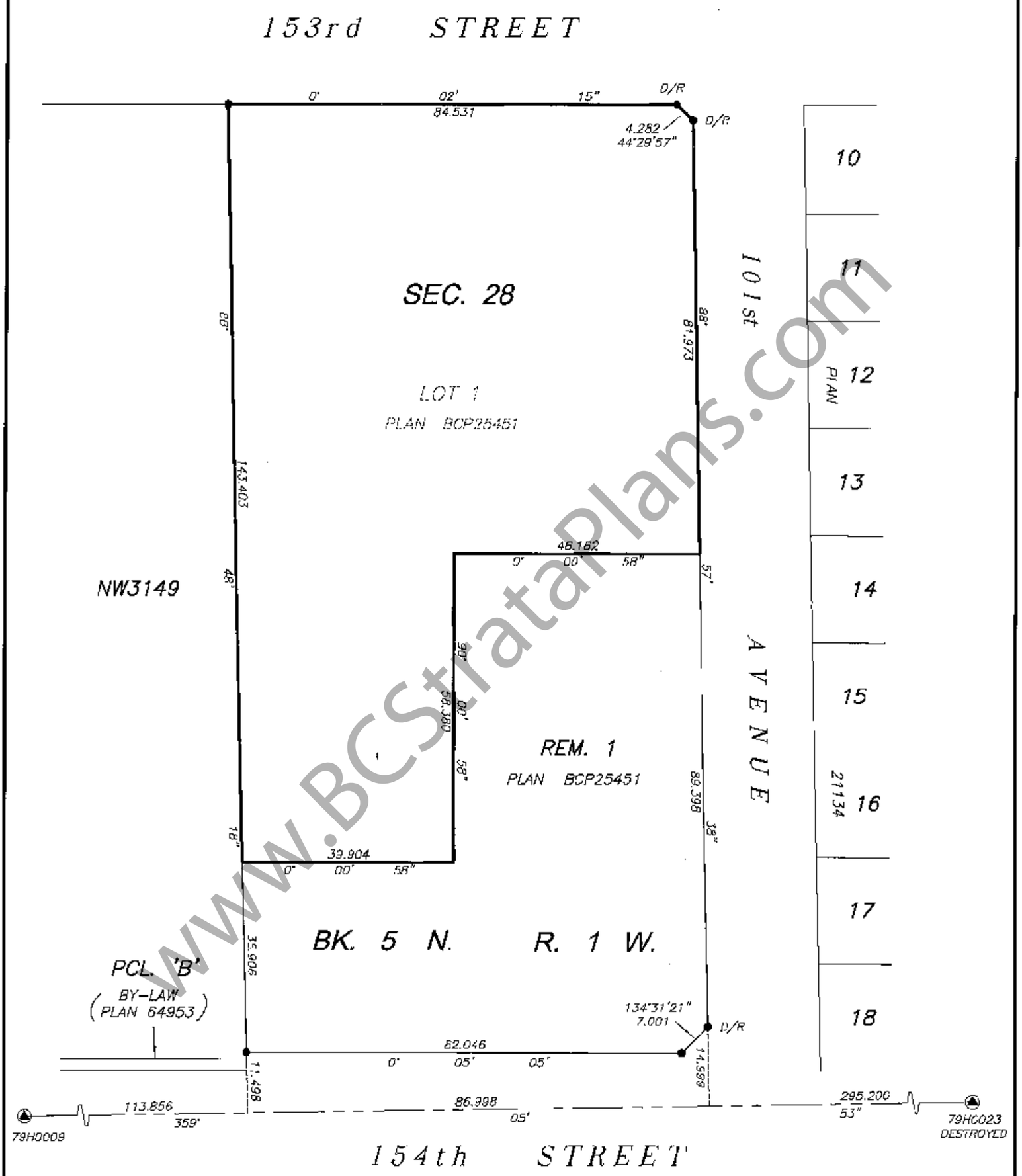

www.BCStrataPlans.com

I, MIKE E. SHAW, A BRITISH COLUMBIA LAND SURVEYOR, OF LANGLEY, IN BRITISH COLUMBIA, CERTIFY THAT I WAS PRESENT AT AND PERSONALLY SUPERINTENDED THE SURVEY REPRESENTED BY THIS PLAN, AND THAT THE SURVEY AND PLAN ARE CORRECT. THE FIELD SURVEY WAS COMPLETED ON THE 20th DAY OF NOVEMBER, 2007. THE PLAN WAS COMPLETED AND CHECKED, AND THE CHECKLIST FILED UNDER # ECP73788, 23rd DAY OF NOVEMBER, 2007.

Mike E Shaw B.C.L.S.

DATE : NOVEMBER 22, 2007

M.E.S.

DRAWING # 30634-12
FILE # 30634-12_Post

ORIGINAL

FILED NMBCS2783 RCVD:2008-02-26 RQST:2010-03-05-10.37.49.568

FILED NWBCS2783 RCVD:2008-02-26 RQST:2010-03-05-10.37.49.568

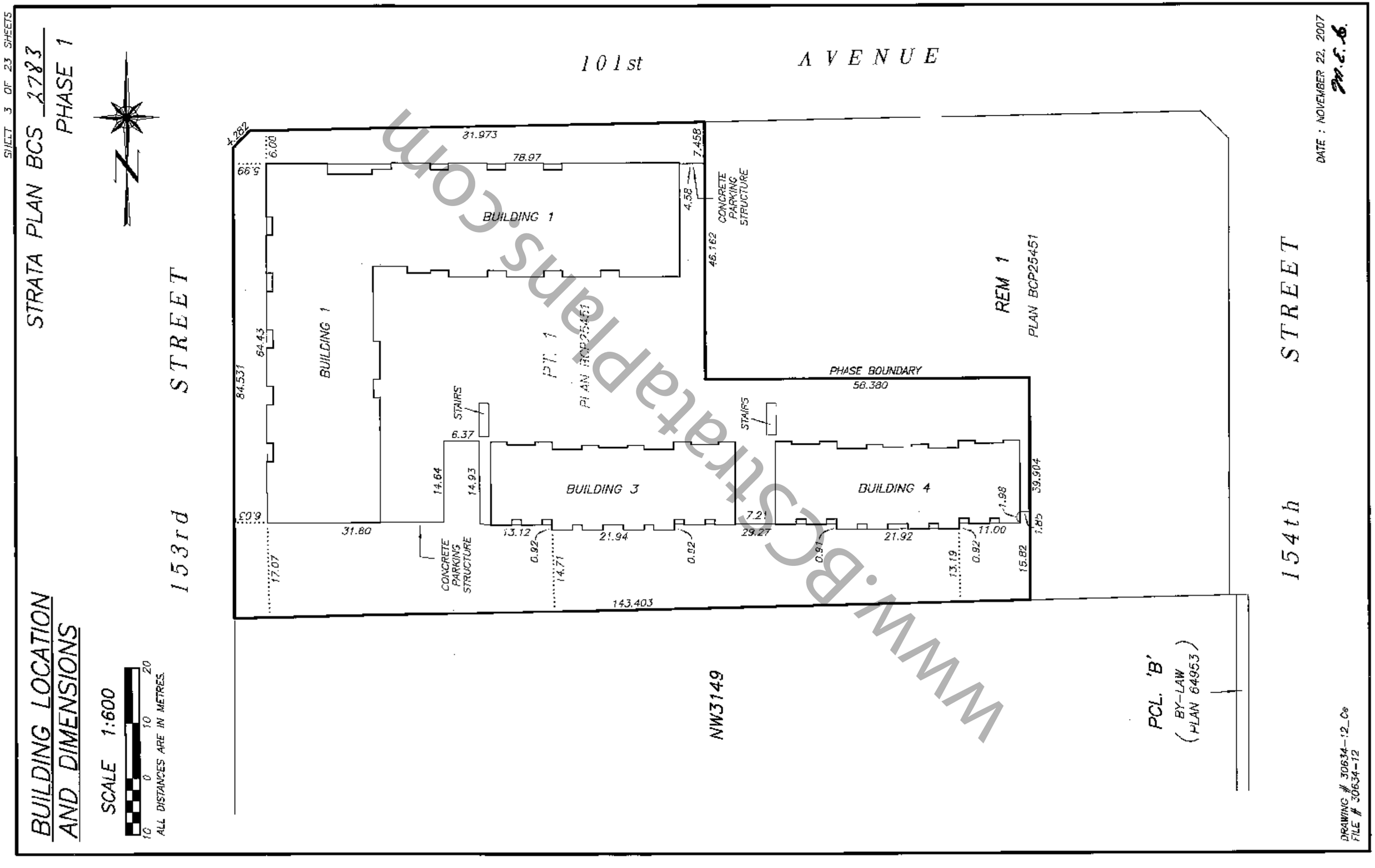

www.bcstrataplans.com

STRATA PLAN BCS 2783
PHASE 1

FILED NWBCS2783 RCVD:2008-02-26 RQST:2010-03-05-10.37.49.568

OWNER :

ONNI DEVELOPMENT (154 STREET SOUTH) CORP.
(INCORPORATION No. BC0725974)

AUTHORIZED SIGNATORY
Rossano DeCotiis

AUTHORIZED SIGNATORY

WITNESS AS TO BOTH SIGNATURES
Gianni Laudisio
Real Estate Development
OCCUPATION OF WITNESS

#550 - 858 Beatty St, Vancouver
ADDRESS OF WITNESS

MORTGAGEE :

CANADIAN IMPERIAL BANK OF COMMERCE

SAM Bertucci
AUTHORIZED SIGNATORY Risk Analyst

Ann Marie Merric
AUTHORIZED SIGNATORY Asst. General Mana

A. Shivnarain
WITNESS AS TO BOTH SIGNATURES
ADity Nandini Shivnarain
OCCUPATION OF WITNESS
Notary for the Province of ontario
ADDRESS OF WITNESS
595 BAY ST
5th floor Toronto ont
M5G 2C2

THE CITY OF SURREY
REGISTERED OWNER OF COVENANT BA20963
HEREBY CONSENTS TO THE DEPOSIT OF THIS PLAN.

AUTHORIZED SIGNATORY MAYOR, DIANNE L. WATTS

AUTHORIZED SIGNATORY CITY CLERK, MARGARET JONES

I CERTIFY THAT THE LOUNGE AND OUTDOOR AMENITY AREAS WHICH ACCORDING TO THE PHASED STRATA PLAN DECLARATION IN FORM P FILED FOR THIS STRATA PLAN WERE TO HAVE BEEN CONSTRUCTED IN CONJUNCTION WITH THIS PHASE, HAVE BEEN PROVIDED FOR IN ACCORDANCE WITH SECTION 225(2) OF THE STRATA PROPERTY ACT.

DATE: February 19, 2008

APPROVING OFFICER FOR THE
CITY OF SURREY Judith Robertson

I, MIKE E. SHAW, A BRITISH COLUMBIA LAND SURVEYOR, CERTIFY THAT THE BUILDING INCLUDED IN THIS STRATA PLAN HAS NOT, AS OF NOVEMBER 22nd, 2007, BEEN PREVIOUSLY OCCUPIED.

Mike E. Shaw B.C.L.S.

DATE : NOVEMBER 22, 2007

M.E.S.

DRAWING # 30634-12
FILE # 30634-12_Sig

ORIGINAL

www.BCStrataPlans.com

FILED NWBCS2783 RCVD:2008-02-26 RQST:2010-03-05-10.37.49.568

STRATA PLAN BCS 2783
PHASE 1

DATE : NOVEMBER 22, 2007

ORIGINAL

MATCH LINE
SEE SHEET #6

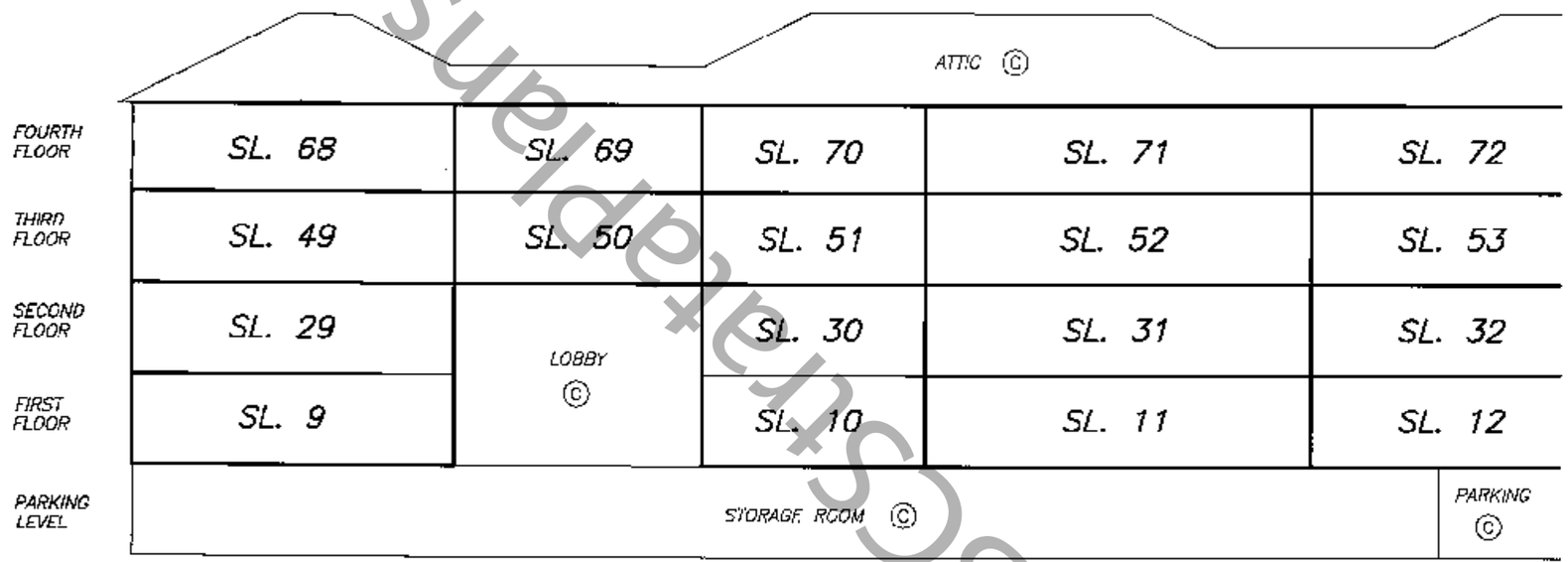

MATCH LINE
SEE SHEET #6

SECTION 1 – 1'
WEST PORTION

SCALE 1:200

3 0 6

ALL DISTANCES ARE IN METRES.

DRAWING # 30634-12_S1
FILE # 30634-12

www.bcstrataplans.com

SHEET 6 OF 23 SHEETS

STRATA PLAN BCS 2783
PHASE 1

DATE : NOVEMBER 22, 2007

ORIGINAL

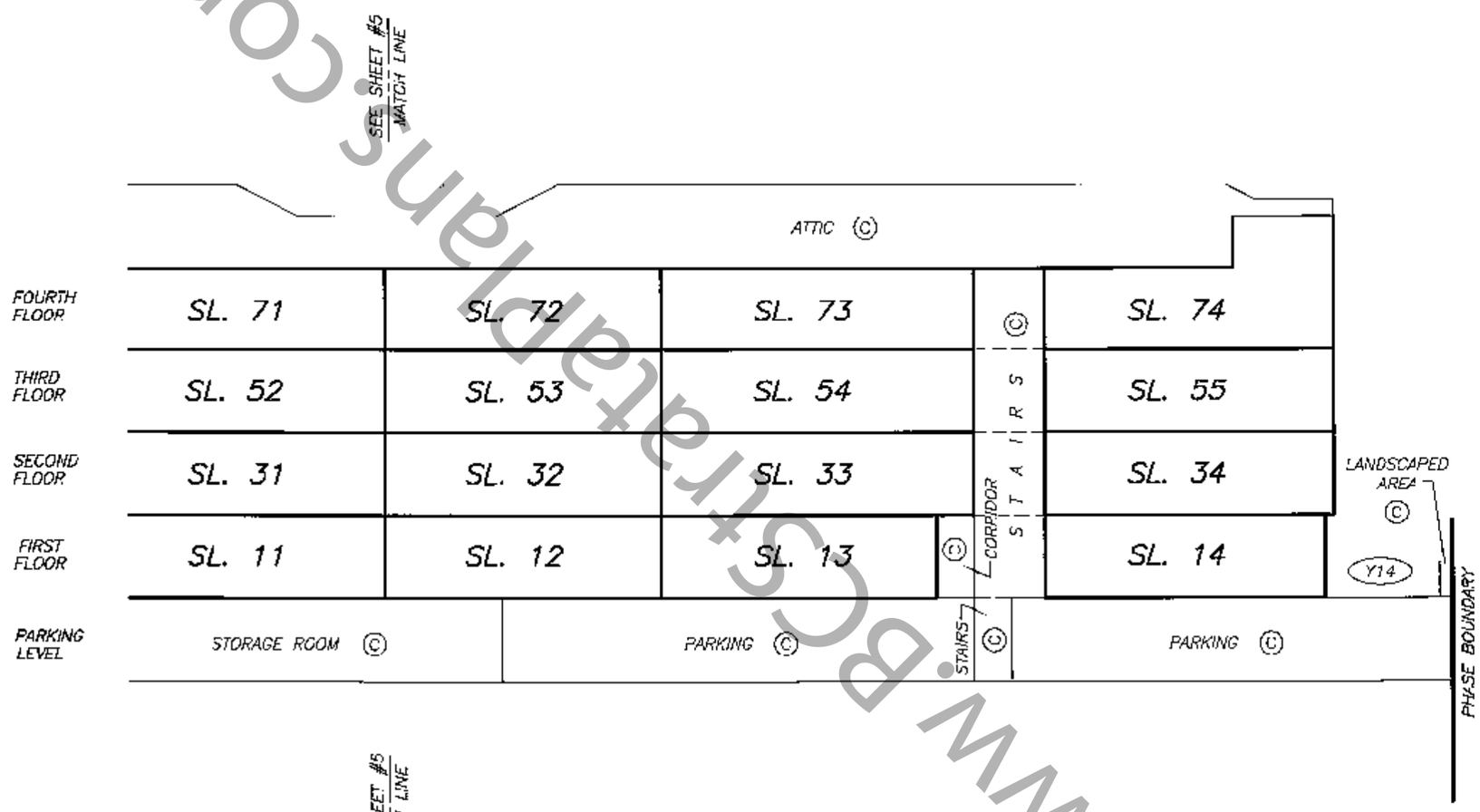

SECTION 1 – 1'
EAST PORTION

SCALE 1:200

3 0 6

ALL DISTANCES ARE IN METRES.

DRAWING # 30634-12_S1
FILE # 30634-12

www.bcstratapLans.com

FILED NWBCS2783 RCVD:2008-02-26 RQST:2010-03-05-10.37.49.568

STRATA PLAN BCS 2783
PHASE 1

DATE : NOVEMBER 22, 2007

ORIGINAL

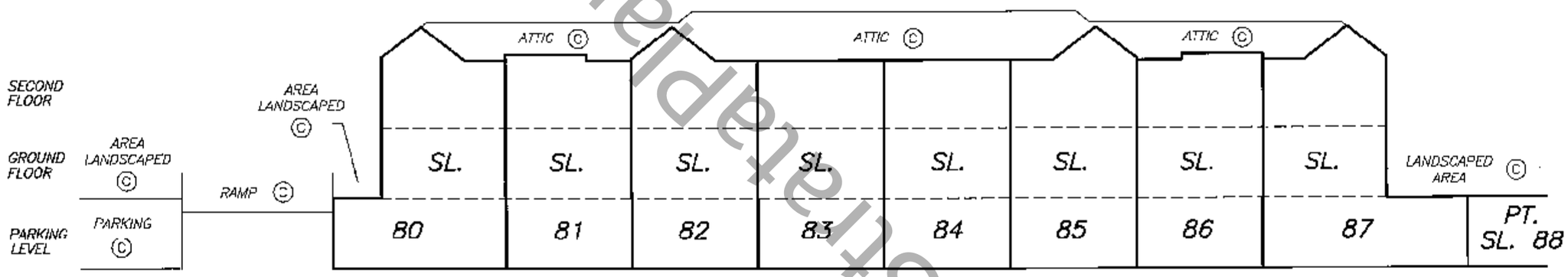

FOR CONTINUATION SEE SHEET #8

SECTION 3 – 3'

SCALE 1:200

3 0 6

ALL DISTANCES ARE IN METRES.

DRAWING # 30634-12_S3
FILE # 30634-12

www.BCStrataplans.com

SECTION 4 — 4'

STRATA PLAN BCS 2783
PHASE 1

SCALE 1:200

3 0 6

ALL DISTANCES ARE IN METRES.

FOR CONTINUATION
SEE SHEET #7

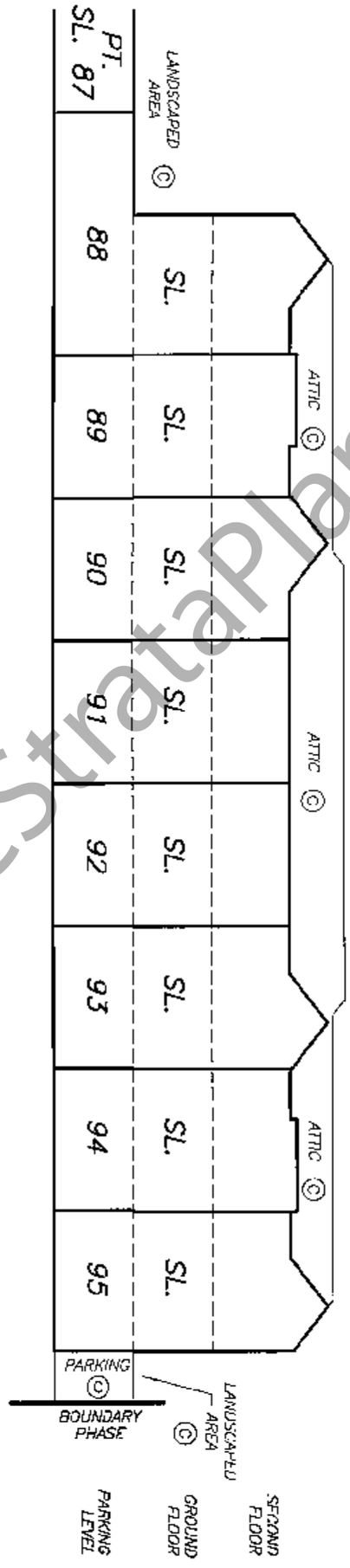

www.BCStrataPlans.com

DATE : NOVEMBER 22, 2007

M.E.S.

DRAWING # 30634 12_S4
FILE # 30634-12

ORIGINAL

FILED NMBCS2783 RCVD:2008-02-26 RQST:2010-03-05-10.37.49.568

PARKING LEVEL FLOOR PLAN

SCALE 1:400

5 0 5 10 15

ALL DISTANCES ARE IN METRES.

STRATA PLAN BCS 2783

PHASE 1

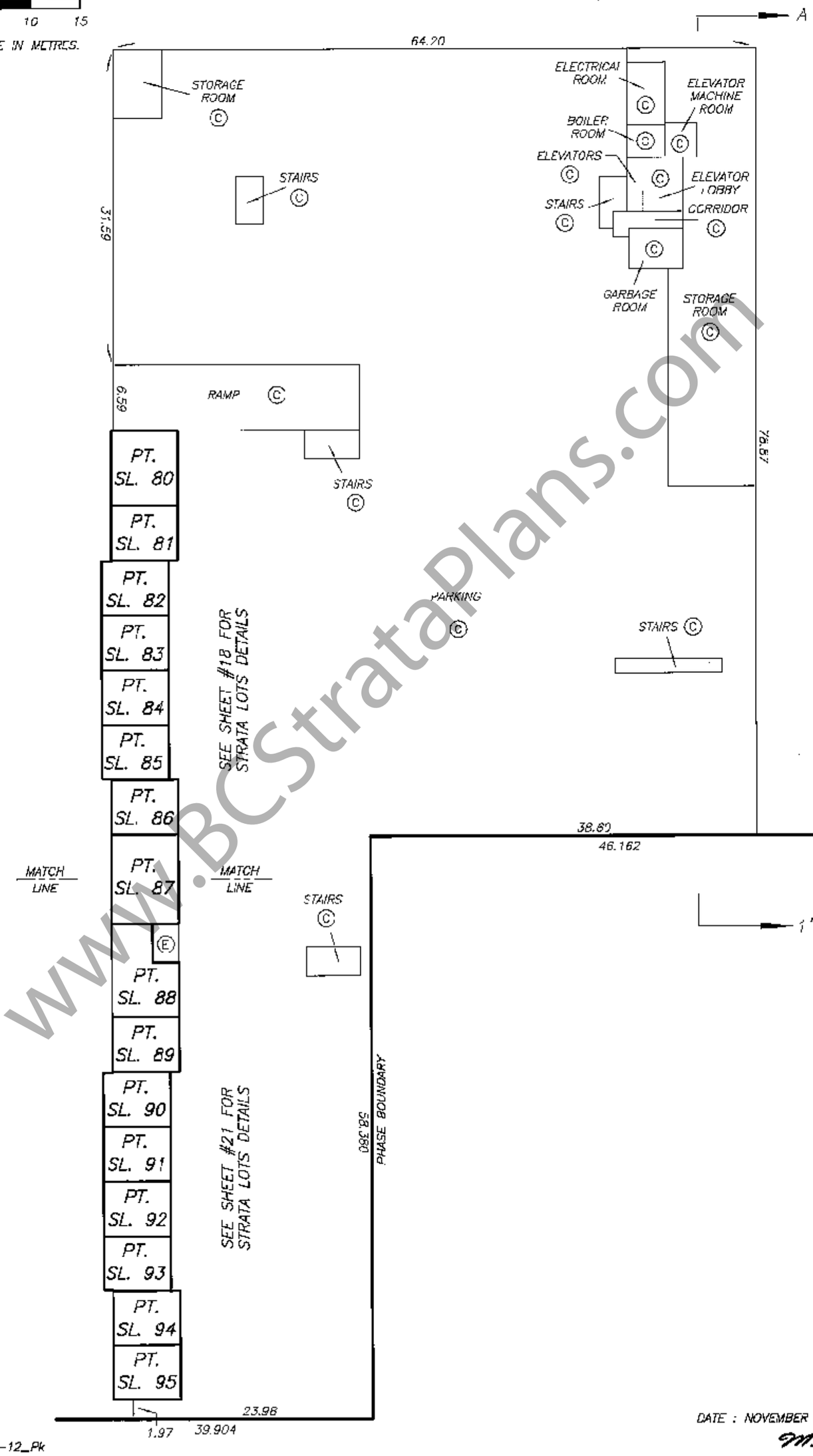

DATE : NOVEMBER 22, 2007

M.E.S.

DRAWING # 30634-12_Pk
FILE # 30634-12

ORIGINAL

www.BCStrataPlans.com

FILED NMBCS2783 RCVD:2008-02-26 RQST:2010-03-05-10.37.49.568

BUILDING 1
FIRST FLOOR PLAN
WEST PORTION

STRATA PLAN BCS 2783

PHASE 1

SCALE 1:200

3 0 6

ALL DISTANCES ARE IN METRES.

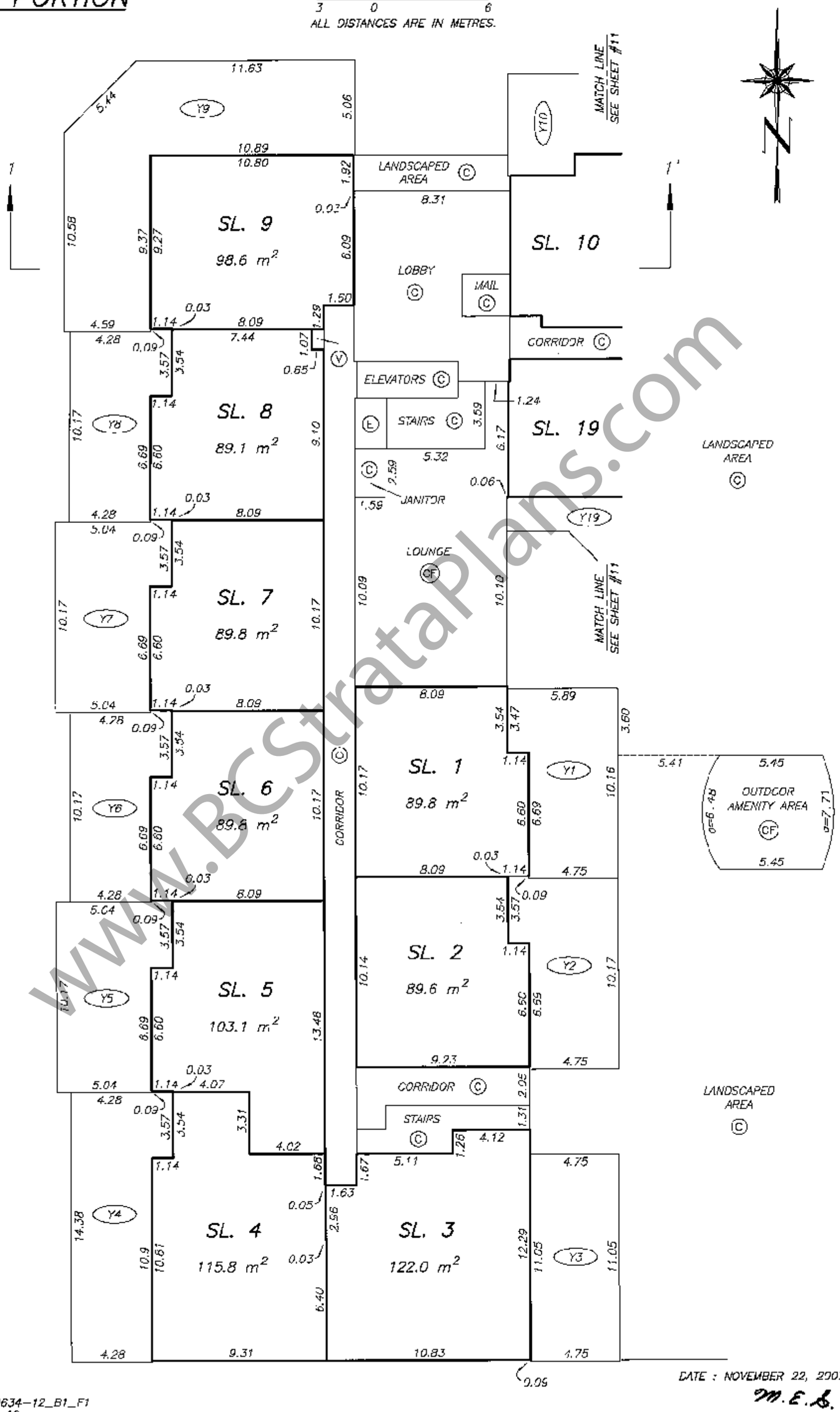

DATE : NOVEMBER 22, 2007

M.E.B.

DRAWING # 30634-12_B1_F1
FILE # 30634-12

ORIGINAL

www.BCStrataPlans.com

FILED NWBCS2783 RCVD:2008-02-26 RQST:2010-03-05-10.37.49.568

BUILDING 1
FIRST FLOOR PLAN
NORTHEAST PORTION

STRATA PLAN BCS 2783
PHASE 1

SCALE 1:200
3 0 6
ALL DISTANCES ARE IN METRES.

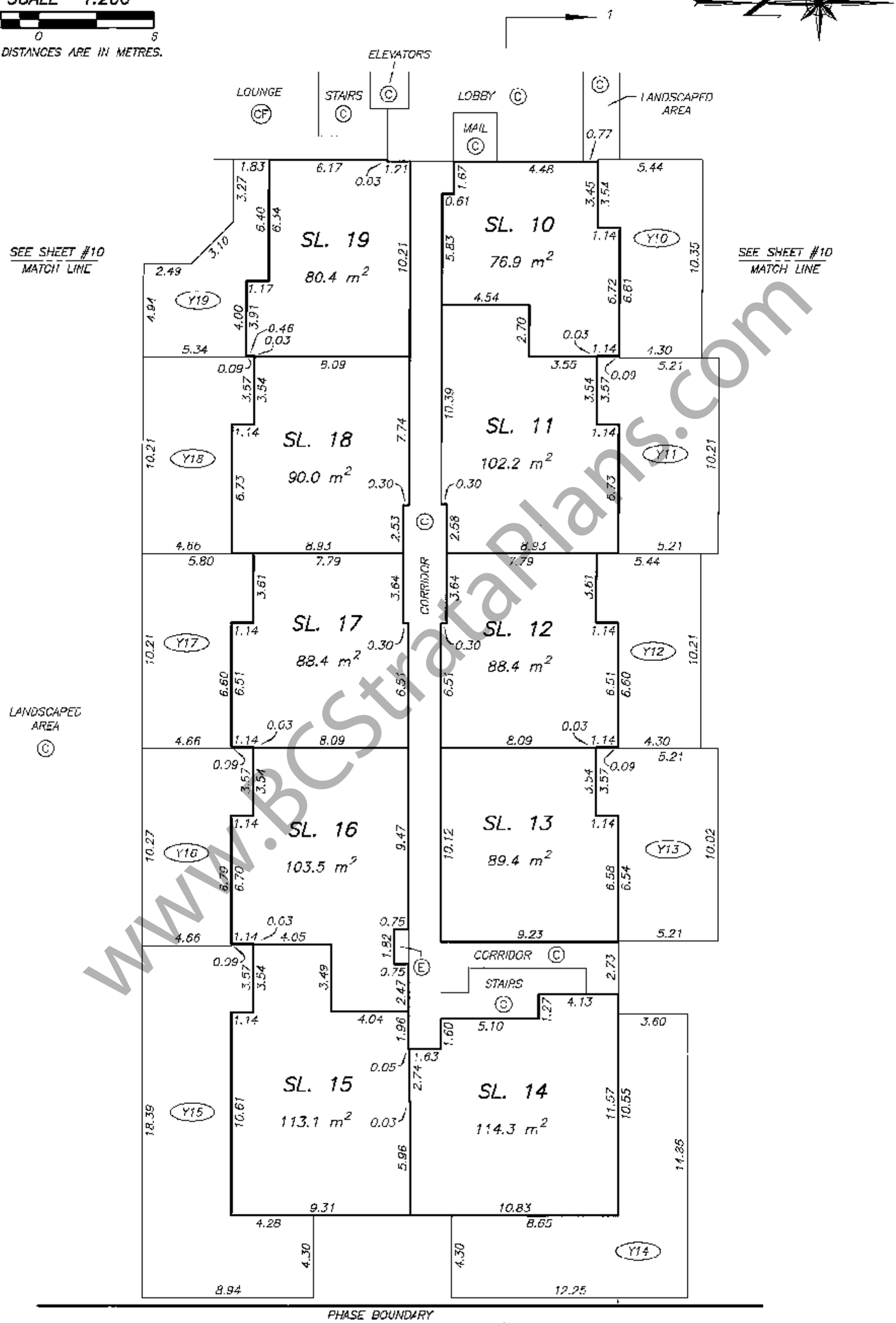

DRAWING # 30634-12_B1_F1
FILE # 30634-12

DATE : NOVEMBER 22, 2007

M.E.S.

ORIGINAL

www.BCStrataPlans.com

FILED NMBCS2783 RCVD:2008-02-26 RQST:2010-03-05-10.37.49.568

BUILDING 1
SECOND FLOOR PLAN
WEST PORTION

STRATA PLAN BCS 2783
PHASE 1

SCALE 1:200

3 0 6

ALL DISTANCES ARE IN METRES.

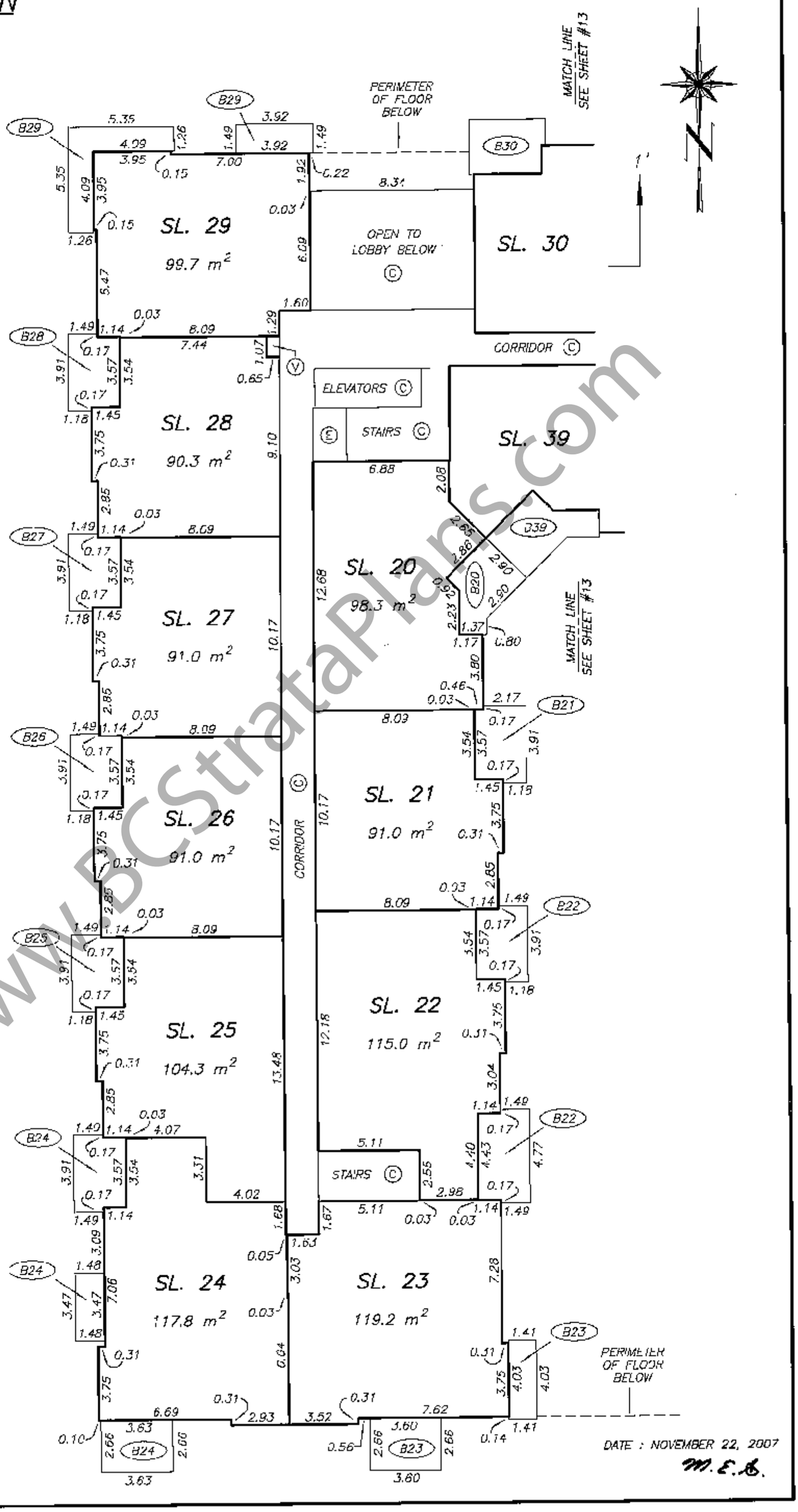

DATE : NOVEMBER 22, 2007

M.E.B.

DRAWING # 30634-12_B1_F1
FILE # 30634-12

ORIGINAL

www.BCStrataPlans.com

FILED NMBCS2783 RCVD:2008-02-26 RQST:2010-03-05-10.37.49.568

BUILDING 1
SECOND FLOOR PLAN
NORTHEAST PORTION

STRATA PLAN BCS 2783
PHASE 1

SCALE 1:200
3 0 6
ALL DISTANCES ARE IN METRES.

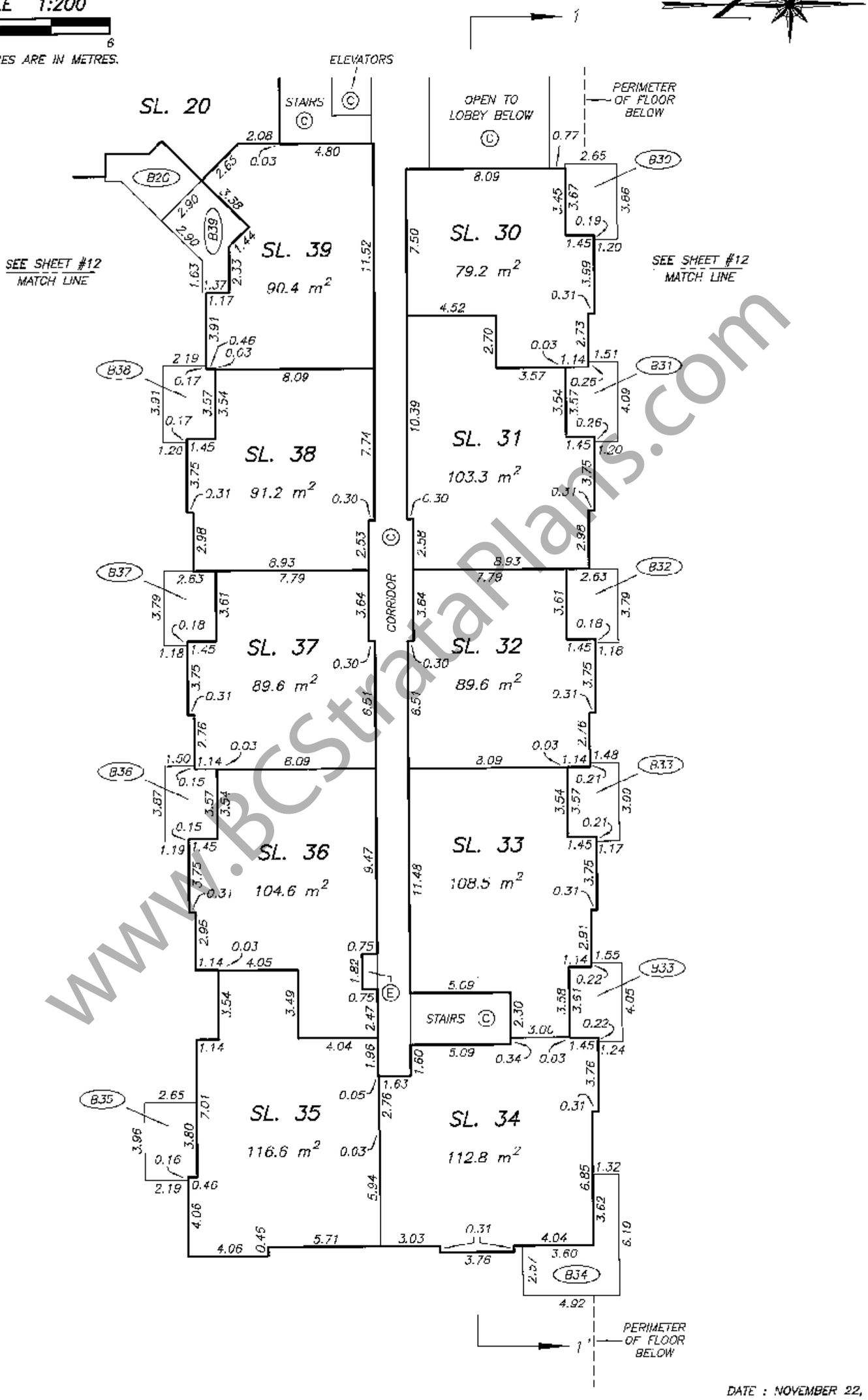

DATE : NOVEMBER 22, 2007

DRAWING # 30634-12_B1_F1
FILE # 30634-12

ORIGINAL

www.BCStrataPlans.com

FILED NMBCS2783 RCVD:2008-02-26 RQST:2010-03-05-10.37.49.568

BUILDING 1
THIRD FLOOR PLAN
WEST PORTION

STRATA PLAN BCS 2783
PHASE 1

SCALE 1:200

3 0 6

ALL DISTANCES ARE IN METRES.

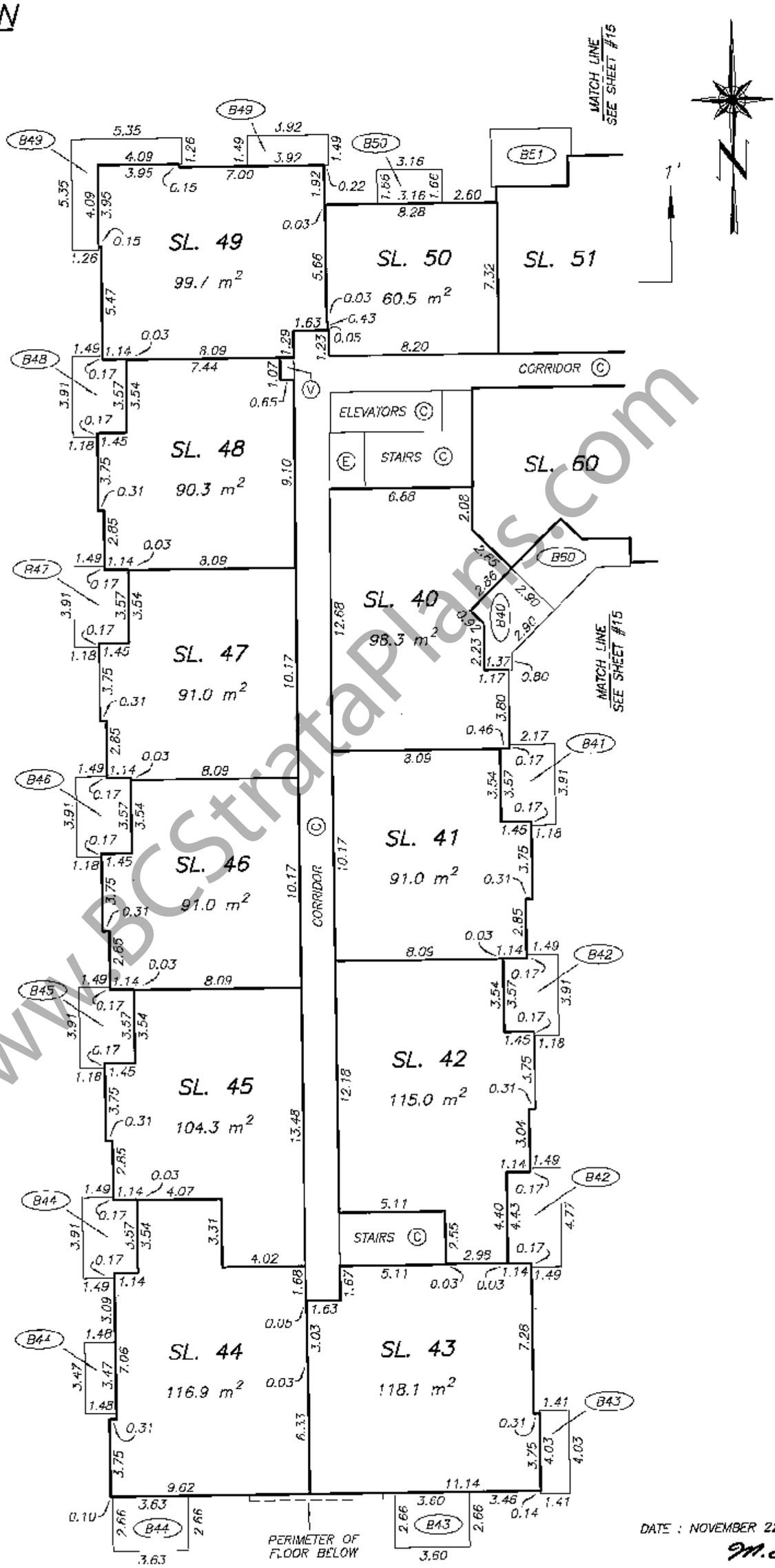

DRAWING # 30634-12_B1_F3
FILE # 30634-12

DATE : NOVEMBER 22, 2007

M.E.B.

ORIGINAL

www.BCStrataPlans.com

FILED NMBCS2783 RCVD:2008-02-26 RQST:2010-03-05-10.37.49.568

BUILDING 1
THIRD FLOOR PLAN
NORTHEAST PORTION

STRATA PLAN BCS 2783
PHASE 1

SCALE 1:200

3 0 6

ALL DISTANCES ARE IN METRES.

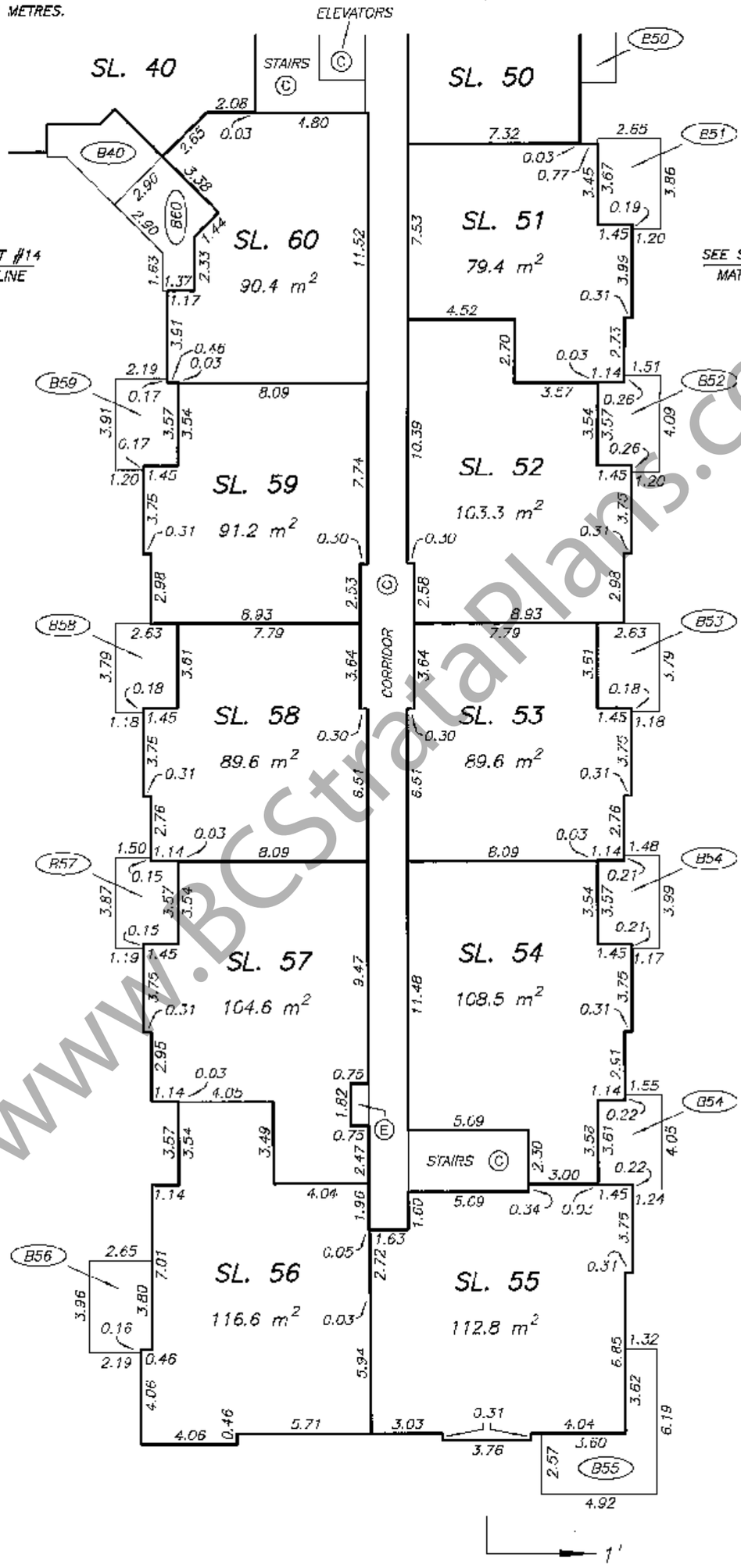

DATE : NOVEMBER 22, 2007

M.E.S.

DRAWING # 30634-12_B1_F3
FILE # 30634-12

ORIGINAL

www.BCStrataPlans.com

FILED NMBCS2783 RCVD:2008-02-26 RQST:2010-03-05-10.37.49.568

BUILDING 1
FOURTH FLOOR PLAN
WEST PORTION

STRATA PLAN BCS 2783

PHASE 1

SCALE 1:200

3 0 6

ALL DISTANCES ARE IN METRES.

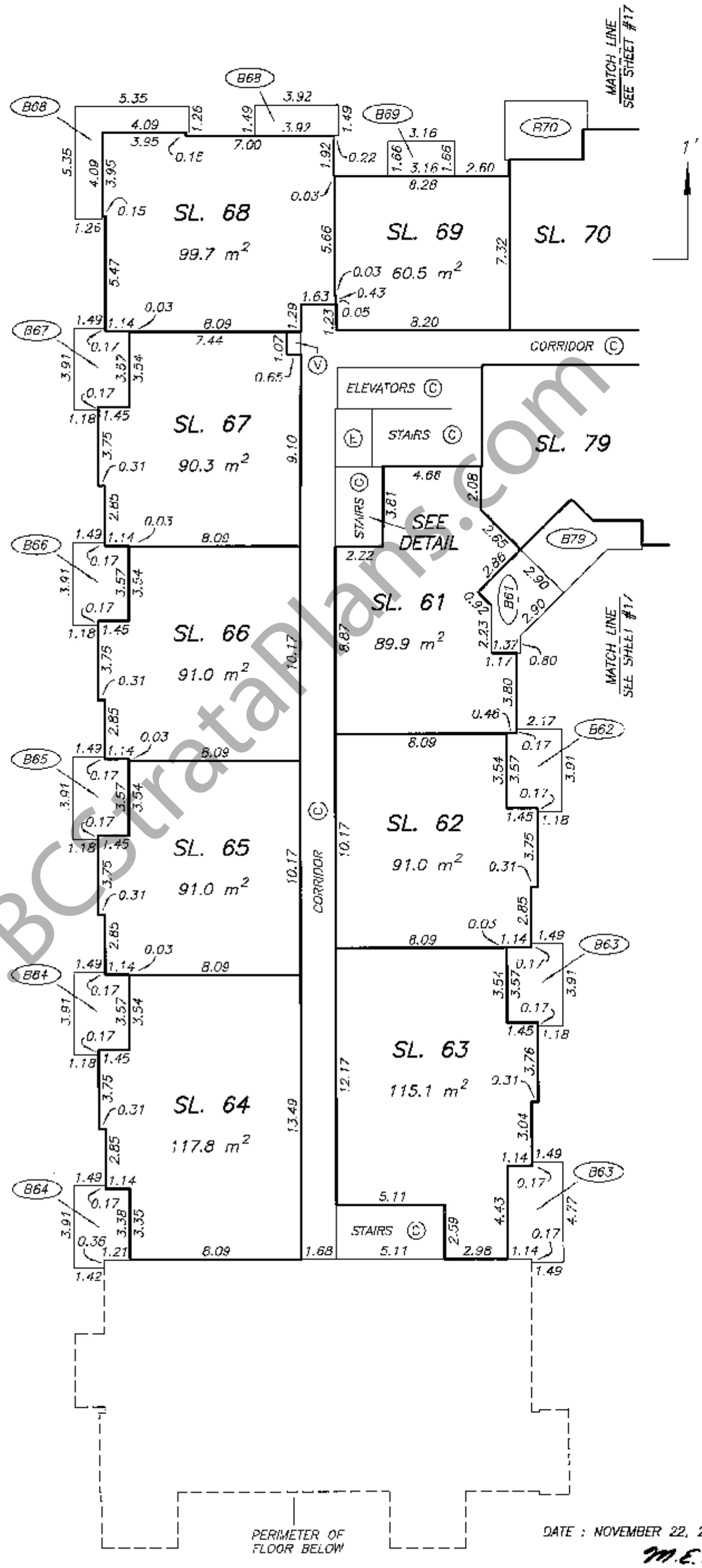

MECHANICAL ROOM ABOVE STAIRS

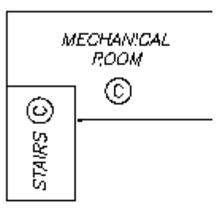

DETAIL

DATE : NOVEMBER 22, 2007

M.E.S.

DRAWING # 30634-12_B1_F4
FILE # 30634-12

ORIGINAL

www.BCStrataPlans.com

FILED NMBCS2783 RCVD:2008-02-26 RQST:2010-03-05-10.37.49.568

BUILDING 1
FOURTH FLOOR PLAN
NORTHEAST PORTION

STRATA PLAN BCS 2783
PHASE 1

SCALE 1:200

3 0 6

ALL DISTANCES ARE IN METRES.

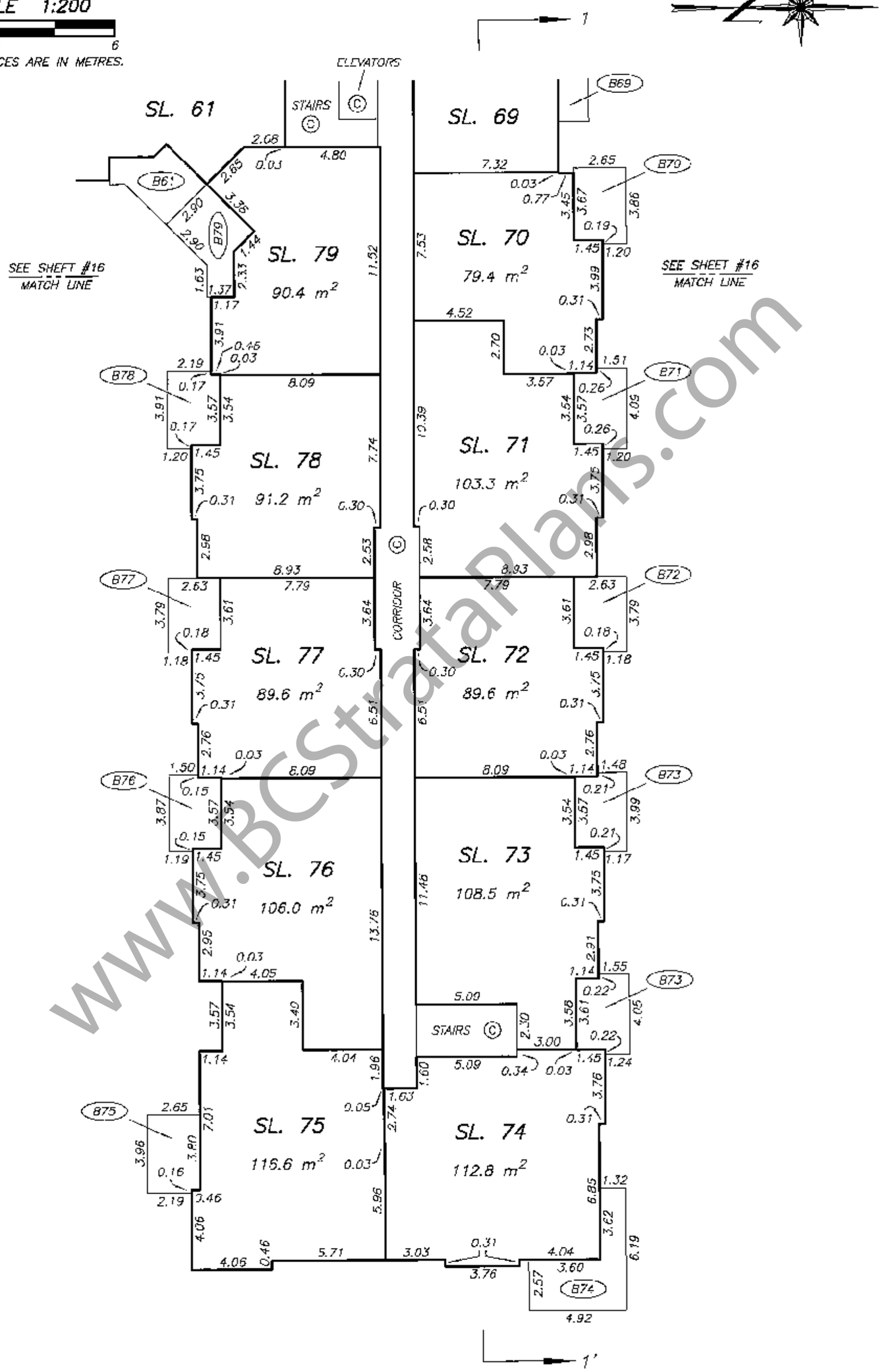

www.BCStrataPlans.com

DATE : NOVEMBER 22, 2007

M.E.S.

DRAWING # 30634-12_B1_F4
FILE # 30634-12

ORIGINAL

FILED NMBCS2783 RCVD:2008-02-26 RQST:2010-03-05-10.37.49.568

BUILDING 3
PARKING LEVEL

STRATA PLAN BCS 2783
PHASE 1

SCALE 1:200

3 0 6

ALL DISTANCES ARE IN METRES.

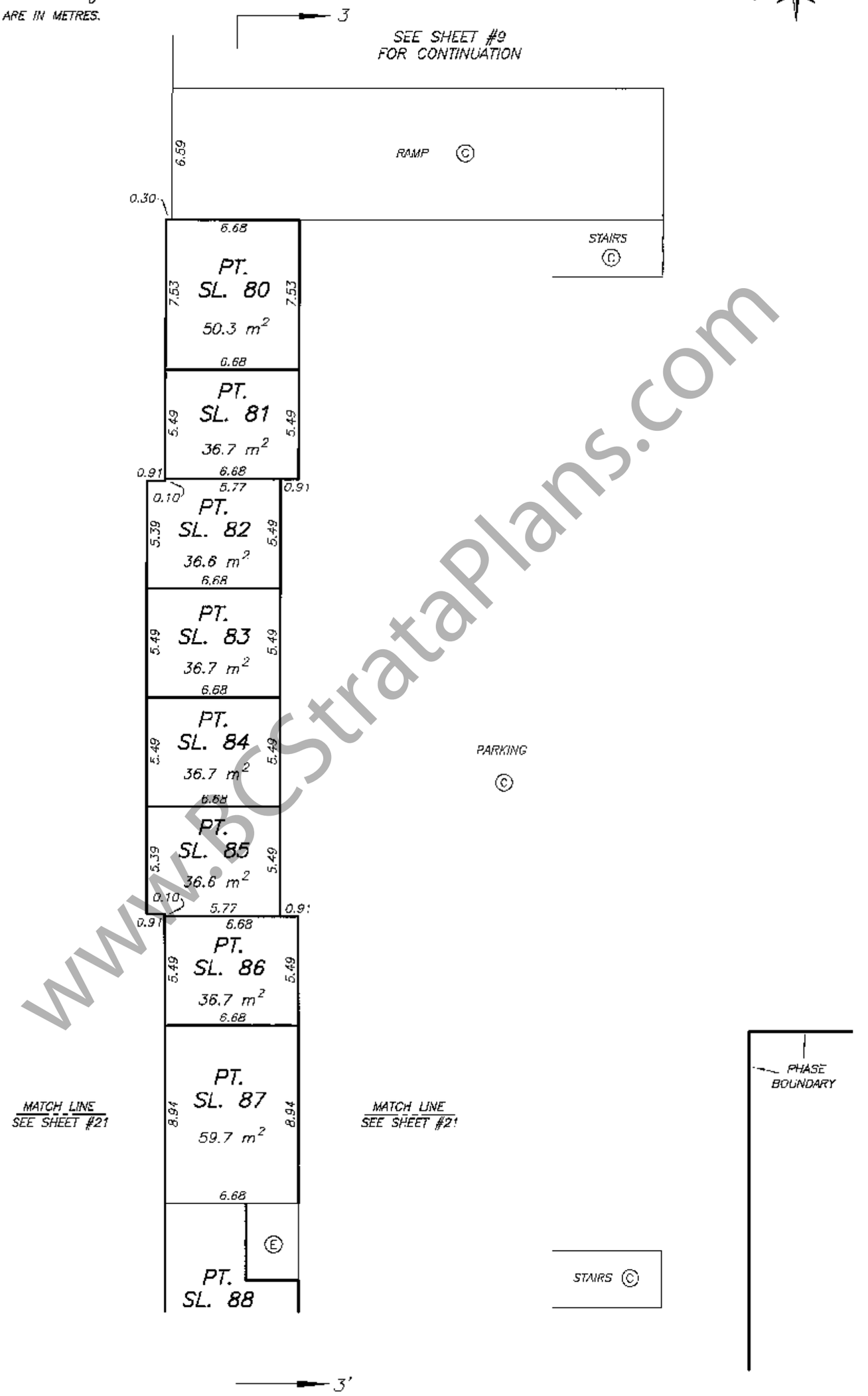

DATE : NOVEMBER 22, 2007

M.E.S.

DRAWING # 30634-12_D3_P
FILE # 30634-12

ORIGINAL

www.BCStrataPlans.com

FILED NMBCS2783 RCVD:2008-02-26 RQST:2010-03-05-10.37.49.568

BUILDING 3
GROUND FLOOR PLAN

STRATA PLAN BCS 2783
PHASE 1

SCALE 1:200

3 0 6

ALL DISTANCES ARE IN METRES.

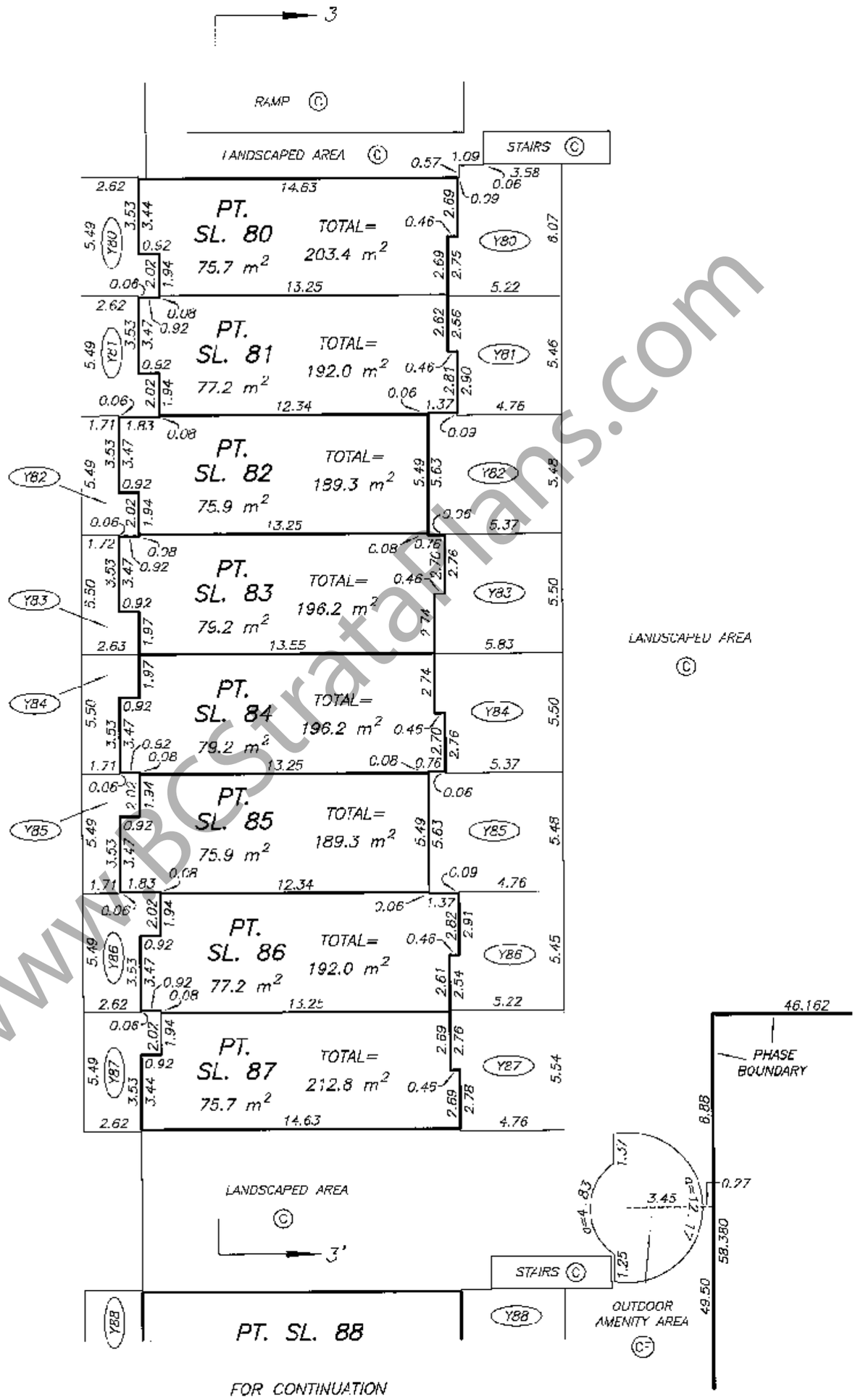

www.BCStrataPlans.com

DATE : NOVEMBER 22, 2007

M.E.B.

DRAWING # 30634-12_B3_F1
FILE # 30634-12

ORIGINAL

FILED NMBCS2783 RCVD:2008-02-26 RQST:2010-03-05-10.37.49.568

BUILDING 3
SECOND FLOOR PLAN

STRATA PLAN BCS 2783
PHASE 1

SCALE 1:200

3 0 6

ALL DISTANCES ARE IN METRES.

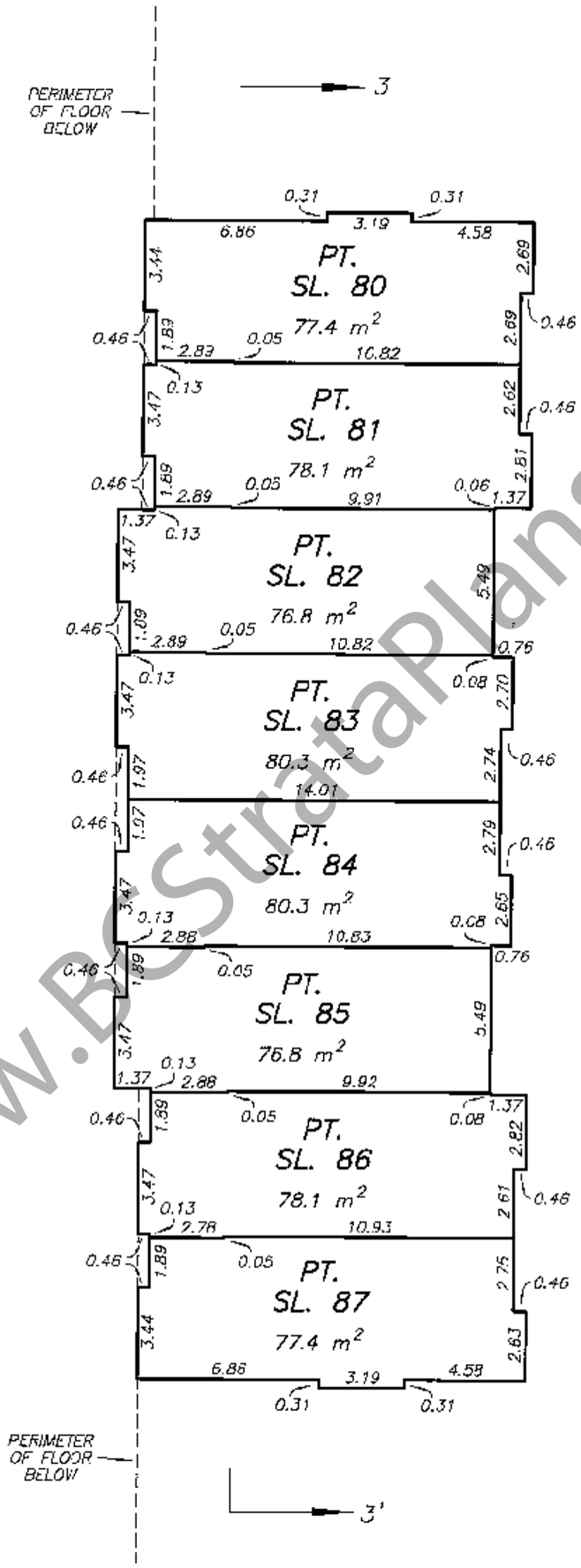

DRAWING # 30634-12_B3_F2
FILE # 30634-12

DATE : NOVEMBER 22, 2007

M.E.B.

ORIGINAL

www.BCStrataPlans.com

FILED NMBCS2783 RCVD:2008-02-26 RQST:2010-03-05-10.37.49.568

BUILDING 4
PARKING LEVEL

STRATA PLAN BCS 2783
PHASE 1

SCALE 1:200

3 0 6

ALL DISTANCES ARE IN METRES.

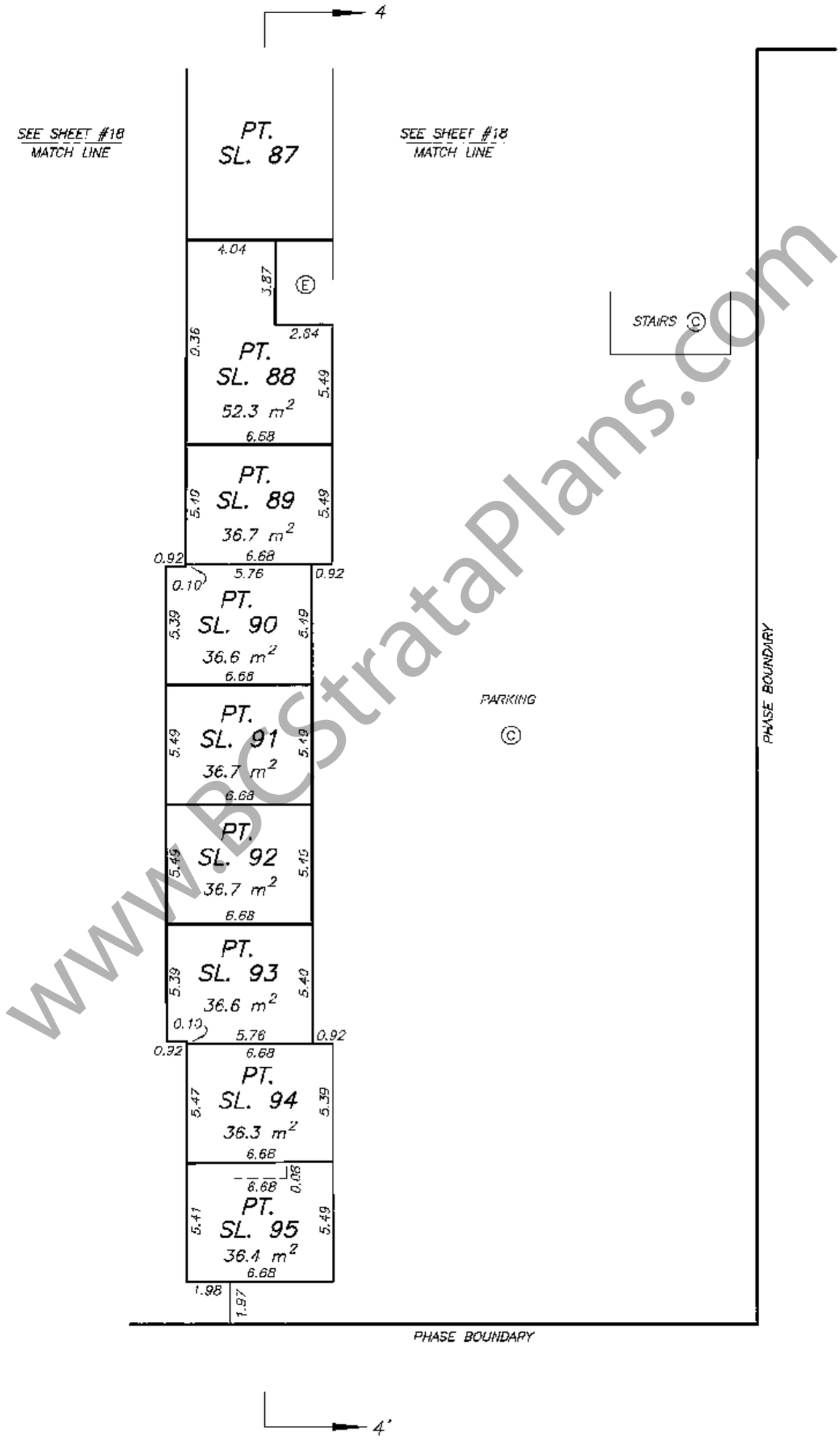

DATE : NOVEMBER 22, 2007

M.E.B.

DRAWING # 30634-12 B4 P
FILE # 30634-12

ORIGINAL

www.BCStrataPlans.com

FILED NMBCS2783 RCVD:2008-02-26 RQST:2010-03-05-10.37.49.568

BUILDING 4
GROUND FLOOR PLAN

STRATA PLAN BCS 2783
PHASE 1

SCALE 1:200
3 0 6
ALL DISTANCES ARE IN METRES.

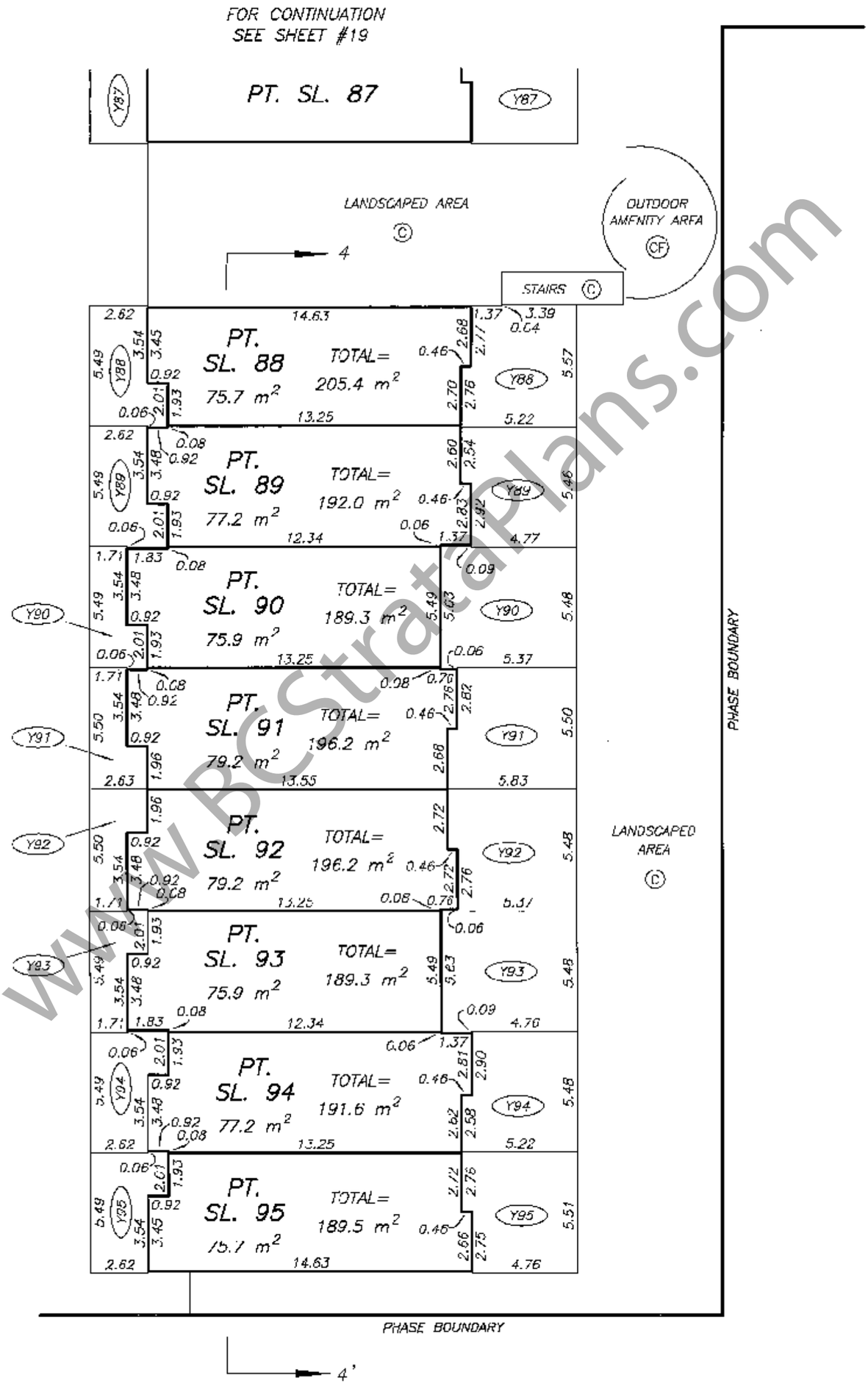

DATE : NOVEMBER 22, 2007

M.E.B.

DRAWING # 30634-12_B4_F1
FILE # 30634-12

ORIGINAL

www.BCStrataPlans.com

FILED NWBCS2783 RCVD:2008-02-26 RQST:2010-03-05-10.37.49.568

BUILDING 4
SECOND FLOOR PLAN

STRATA PLAN BCS 2783
PHASE 1

SCALE 1:200

3 0 6

ALL DISTANCES ARE IN METRES.

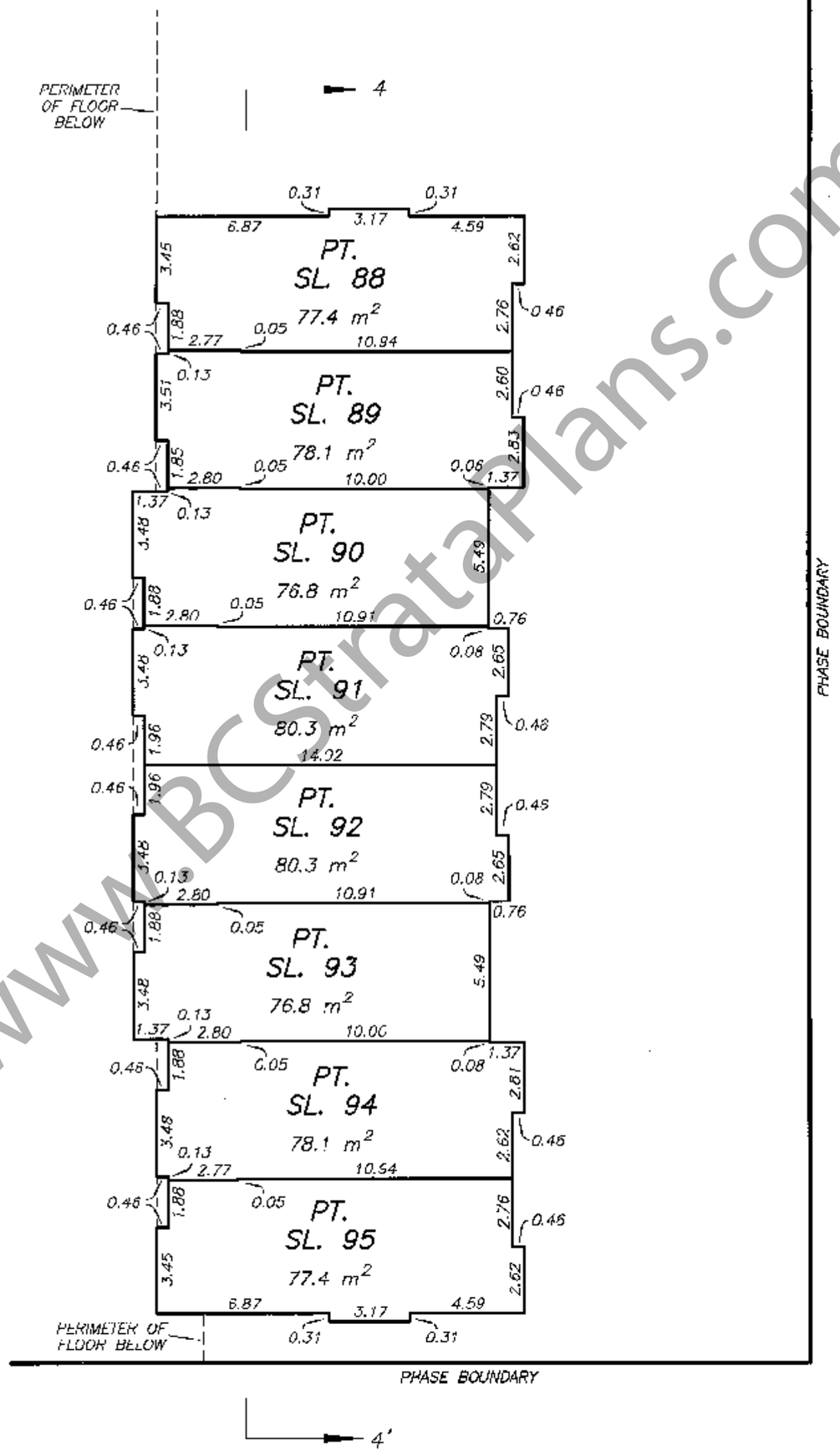

DATE : NOVEMBER 22, 2007

M.E.B.

DRAWING # 30634-12_R4_F7
FILE # 30634-12

ORIGINAL

www.BCStrataPlans.com

FILED NMBCS2783 RCVD:2008-02-26 RQST:2010-03-05-10.37.49.568

STRATA PLAN OF LOT 1, SECTION 28, BLOCK 5 NORTH, RANGE 1 WEST, N.W.D., PLAN BCP25451, EXCEPT: PHASE ONE STRATA PLAN BCS2783

STRATA PLAN BCS 2783
PHASE 2

"CITY OF SURREY"
B.C.G.S. 92G.017

DEPOSITED AND REGISTERED IN THE LAND TITLE OFFICE AT NEW WESTMINSTER, B.C.
THIS 24 DAY OF JUNE, 2008.
IAN MACDONALD /CP
REGISTRAR
BB679788-865

SCALE 1:750
10 0 10 20 30
ALL DISTANCES ARE IN METRES.

"ESCADA"
BUILDING 2: 15388 101 STREET
SURREY, BC

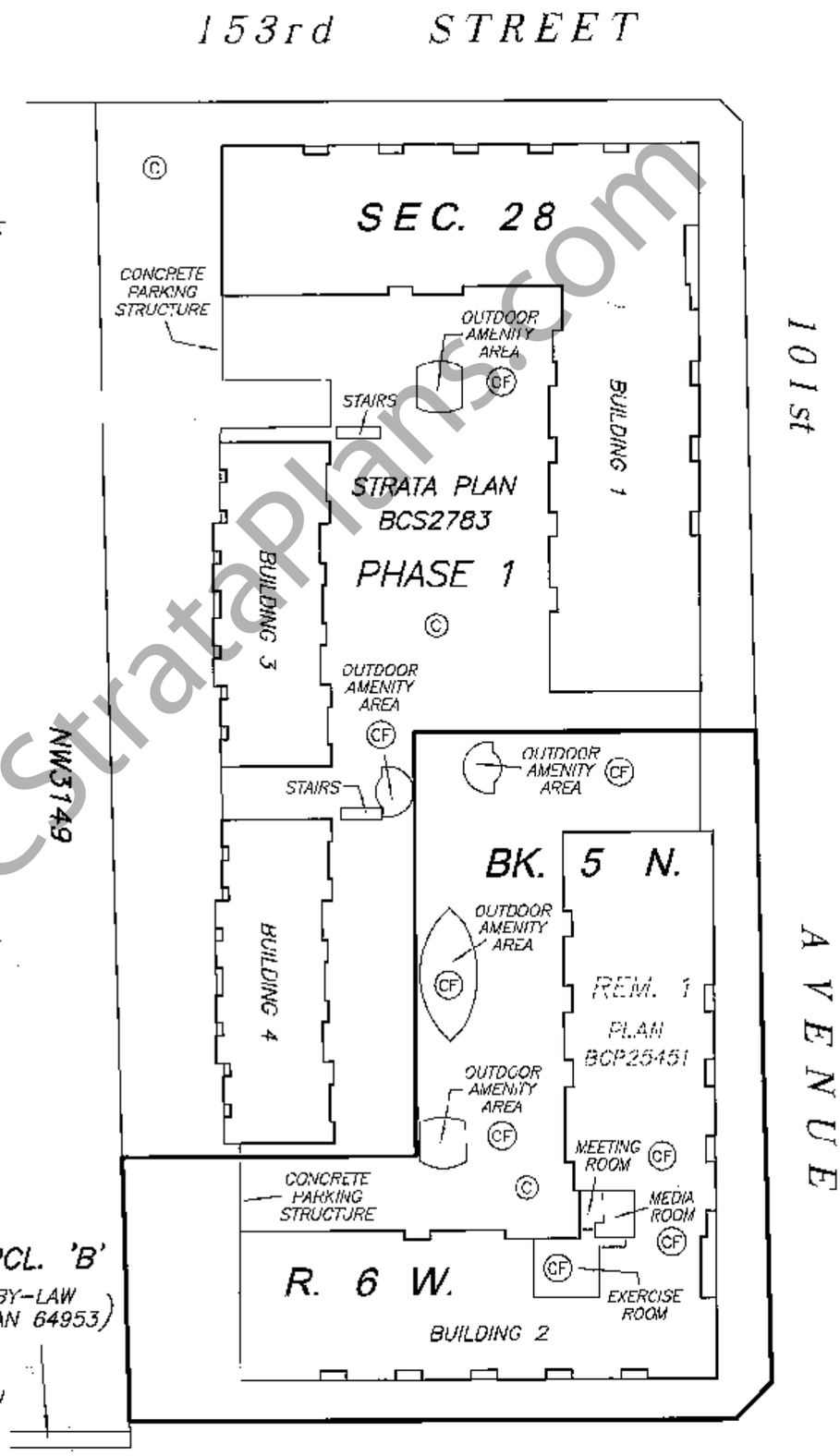

INTEGRATED SURVEY AREA No. 1 (SURREY) NAD-83 (CSRS)

THIS PLAN SHOWS HORIZONTAL GROUND-LEVEL MEASURED DISTANCES EXCEPT WHERE OTHERWISE NOTED. TO COMPUTE GRID DISTANCES, MULTIPLY GROUND LEVEL DISTANCES BY COMBINED FACTOR 0.9995918

LEGEND

GRID BEARINGS ARE DERIVED FROM STRATA PLAN BCS2783

SL. – DENOTES STRATA LOT
(C) – DENOTES COMMON PROPERTY
(E) – DENOTES ELECTRICAL ROOM BEING COMMON PROPERTY
(V) – DENOTES VENT BEING COMMON PROPERTY
(MS) – DENOTES MECHANICAL SPACE BEING COMMON PROPERTY
(CF) – DENOTES COMMON FACILITY
(Y96) TYPICAL – DENOTES YARD BEING LIMITED COMMON PROPERTY FOR THE EXCLUSIVE USE OF SL. 96
(B114) TYPICAL – DENOTES BALCONY BEING LIMITED COMMON PROPERTY FOR THE EXCLUSIVE USE OF SL. 114

THIS STRATA PLAN CONTAINS LIMITED COMMON PROPERTY ACCORDING TO SEC. 73 (a)(i) OF THE STRATA PROPERTY ACT.

APPROVED AS PHASE 2 OF A 2 PHASE STRATA PLAN UNDER SECTION 224 OF THE STRATA PROPERTY ACT.

THIS 22nd DAY OF May, 2008.

APPROVING OFFICER FOR THE SURREY

I, MIKE E. SHAW, A BRITISH COLUMBIA LAND SURVEYOR CERTIFY THAT THE BUILDING SHOWN ON THIS STRATA PLAN IS WITHIN THE THE EXTERNAL BOUNDARIES OF THE LAND THAT IS THE SUBJECT OF THE STRATA PLAN.

DATE: MARCH 4th, 2008.

SEE SHEET #2 FOR BOUNDARY DIMENSIONS

SEE SHEET #3 FOR BUILDING LOCATION AND DIMENSIONS

NOTE:
ALL BOUNDARIES OF STRATA LOTS ARE PARALLEL TO, PERPENDICULAR TO, OR AT 45° DEFLECTION TO, UNLESS OTHERWISE SHOWN.

BENNETT LAND SURVEYING LTD.
B.C. & CANADA LAND SURVEYORS
#201-9547 152nd STREET,
SURREY, B.C. V3R 5Y5
PHONE : 604-582-0717

DRAWING # 30634-15
FILE # 30634-15_FS
DATE : MARCH 4, 2008

THIS PLAN LIES WITHIN THE GREATER VANCOUVER REGIONAL DISTRICT

ORIGINAL

www.BCStrataPlans.com

FILED NMBCS2783 RCVD:2008-02-26 RDST:2010-03-05-10.37.49.568

BOUNDARY DIMENSIONS

STRATA PLAN BCS 2783
PHASE 2

SCALE 1:750

10 0 10 20 30

ALL DISTANCES ARE IN METRES.

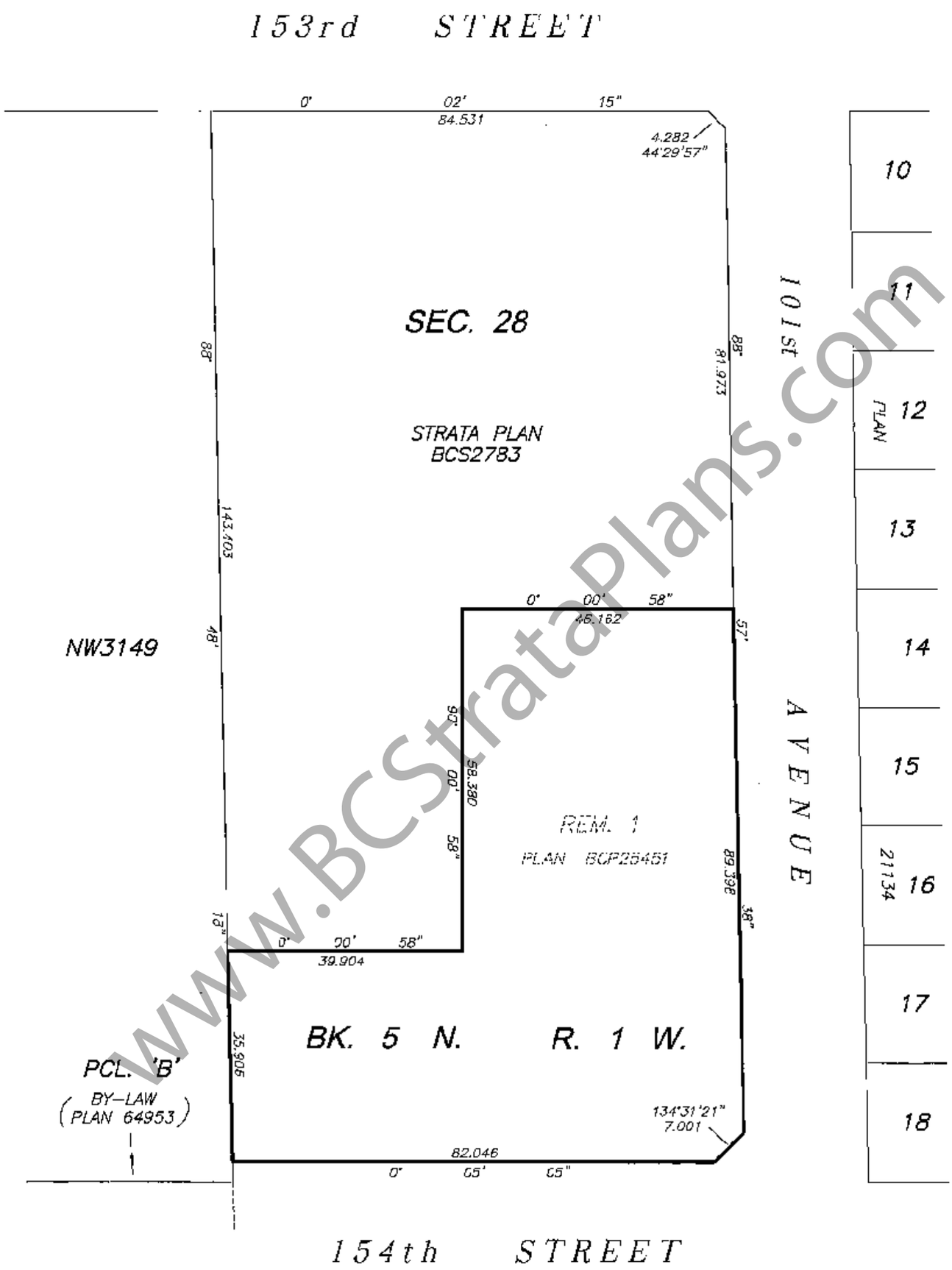

www.BCStrataPlans.com

I, MIKE E. SHAW, A BRITISH COLUMBIA LAND SURVEYOR, OF LANGLEY, IN BRITISH COLUMBIA, CERTIFY THAT I WAS PRESENT AT AND PERSONALLY SUPERINTENDED THE SURVEY REPRESENTED BY THIS PLAN, AND THAT THE SURVEY AND PLAN ARE CORRECT. THE FIELD SURVEY WAS COMPLETED ON THE 4th DAY OF MARCH, 2008. THE PLAN WAS COMPLETED AND CHECKED, AND THE CHECKLIST FILED UNDER # ECP78677, 24th DAY OF MARCH, 2008.

Mike E Shaw B.C.L.S.

DATE : MARCH 4, 2008

M.E.S.

DRAWING # 30634-15
FILE # 30634-15_Post

ORIGINAL

FILED NMBCS2783 RCVD:2008-02-26 RQST:2010-03-05-10.37.49.568

BUILDING LOCATION AND DIMENSIONS

STRATA PLAN BCS 2783
PHASE 2

SCALE 1:600

10 0 10 20

ALL DISTANCES ARE IN METRES.

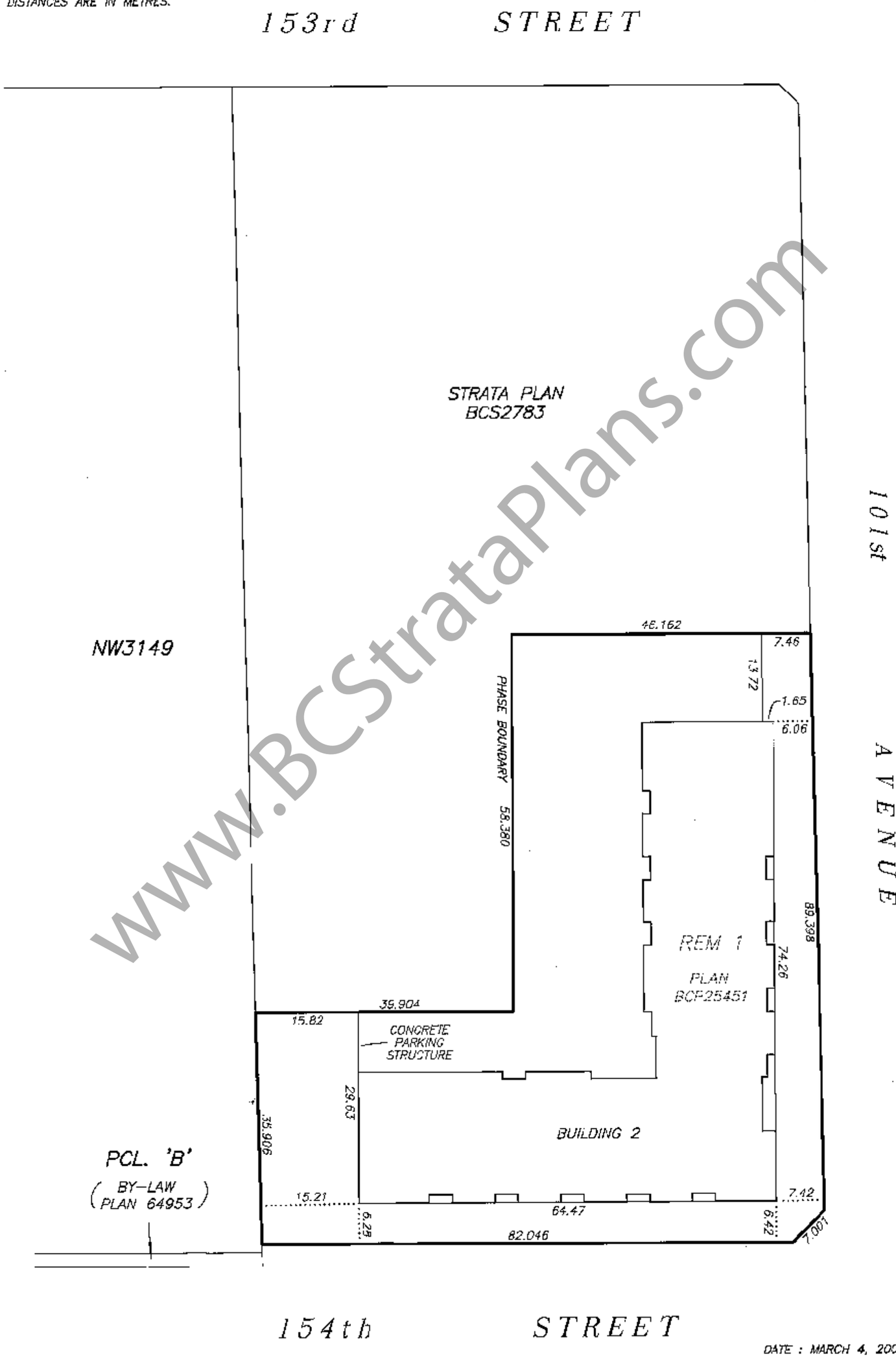

DATE : MARCH 4, 2008

M.E.S.

DRAWING # 30634-15
FILE # 30634-15_Ce

ORIGINAL

www.BCStrataPlans.com

FILED NMBCS2783 RCVD:2008-02-26 RQST:2010-03-05-10.37.49.568

STRATA PLAN BCS 2783
PHASE 2

OWNER :

ONNI DEVELOPMENT (154 STREET SOUTH) CORP.
(INCORPORATION No. BC0725974)

AUTHORIZED SIGNATORY
Rossano DeCotiis

AUTHORIZED SIGNATORY

WITNESS AS TO BOTH SIGNATURES
Gianni Laudisio.
Development Manager
OCCUPATION OF WITNESS

#550-858 Beatty st, Vancouver
ADDRESS OF WITNESS

MORTGAGEE :

CANADIAN IMPERIAL BANK OF COMMERCE

SAM BERTUCCI
AUTHORIZED SIGNATORY SENIOR RISK ANALYST

ANN MARIE MERRICK
AUTHORIZED SIGNATORY ASST. GENERAL MANAGER

WITNESS AS TO BOTH SIGNATURES

LEILA JANE BURDEN NIXON
OCCUPATION OF WITNESS Lawyer
Gowling LaFleur Henderson
Ste. 1600, 1 First Canadian Place
ADDRESS OF WITNESS 100 King Street West
Toronto, Ontario
M5X 1G5

THE CITY OF SURREY
REGISTERED OWNER OF COVENANT BA206063
HEREBY CONSENTS TO THE DEPOSIT OF THIS PLAN.

AUTHORIZED SIGNATORY MAYOR

AUTHORIZED SIGNATORY ACTING CITY CLERK

I CERTIFY THAT THE MEETING ROOM, THE MEDIA ROOM, THE EXERCISE ROOM AND OUTDOOR AMENITY AREAS WHICH ACCORDING TO THE PHASED STRATA PLAN DECLARATION IN FORM P FILED FOR THIS STRATA PLAN WERE TO HAVE BEEN CONSTRUCTED IN CONJUNCTION WITH THIS PHASE, HAVE BEEN PROVIDED FOR IN ACCORDANCE WITH SECTION 225(2) OF THE STRATA PROPERTY ACT.

DATE: May 22, 2008

APPROVING OFFICER FOR THE
CITY OF SURREY

I, MIKE E. SHAW, A BRITISH COLUMBIA LAND SURVEYOR, CERTIFY THAT THE BUILDING INCLUDED IN THIS STRATA PLAN HAS NOT, AS OF MARCH 4th, 2008, BEEN PREVIOUSLY OCCUPIED.

B.C.L.S.

DATE : MARCH 4, 2008
M.E.S.

DRAWING # 30634-15
FILE # 30634-15_Sig

ORIGINAL

www.BCStrataPlans.com

FILED NMBCS2783 RCVD:2008-02-26 RQST:2010-03-05-10.37.49.568

FILED NWBCS2783 RCVD:2008-02-26 RQST:2010-03-05-10.37.49.568

STRATA PLAN BCS 2783
PHASE 2

DATE : MARCH 4, 2008

ORIGINAL

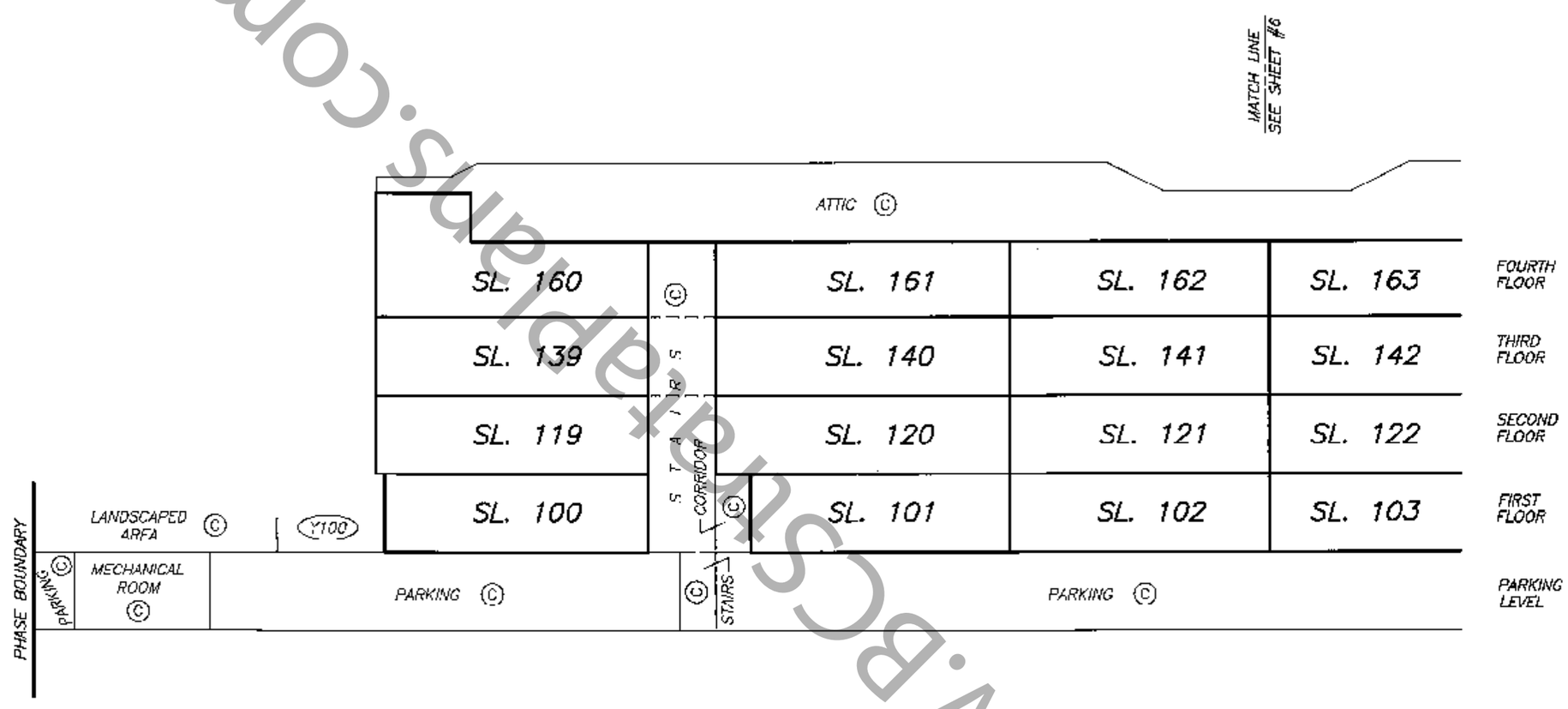

SECTION 2 – 2'
WEST PORTION

SCALE 1:200

3 0 6

ALL DISTANCES ARE IN METRES.

DRAWING # 30634-15
FILE # 30634-15_S2

www.bcstrataplans.com

SHEET 6 OF 15 SHEETS

STRATA PLAN BCS 2783
PHASE 2

DATE : MARCH 4, 2008

ORIGINAL

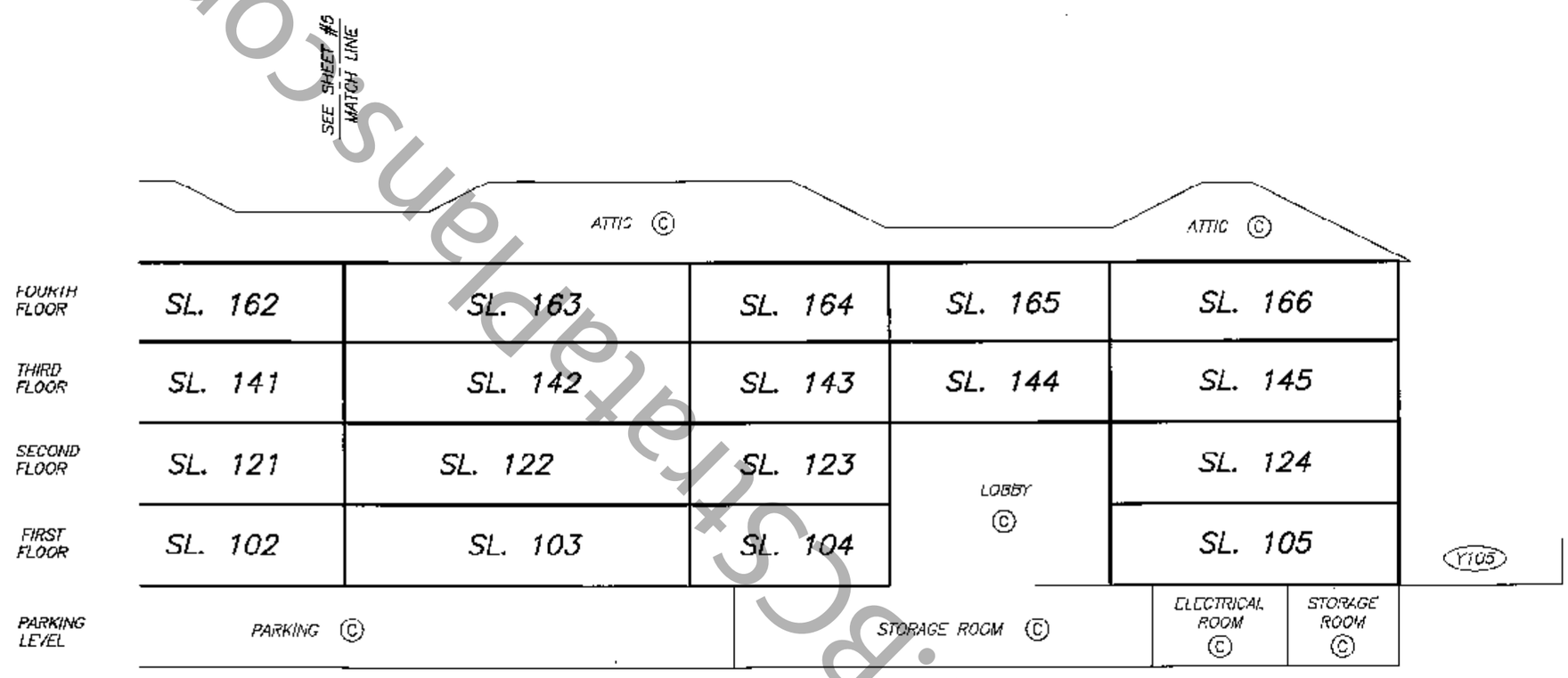

SECTION 2 – 2'
EAST PORTION

SCALE 1:200

3 0 6

ALL DISTANCES ARE IN METRES.

DRAWING # 30634-15
FILE # 30634-15_S2

www.bcstratapLans.com

PARKING LEVEL FLOOR PLAN

STRATA PLAN BCS 2783
PHASE 2

SCALE 1:400

5 0 5 10 15

ALL DISTANCES ARE IN METRES.

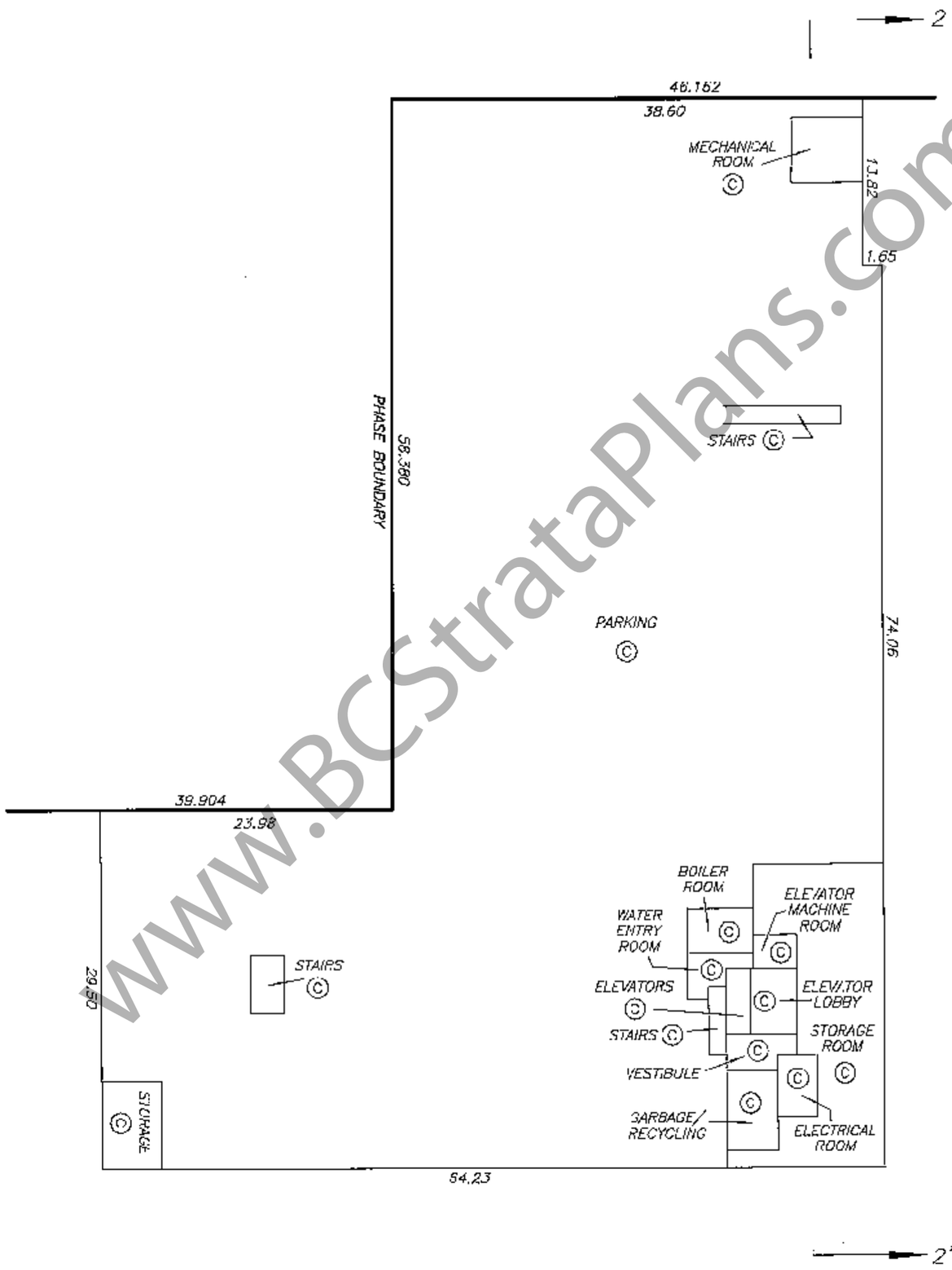

DATE : MARCH 4, 2008

M.E.S.

DRAWING # 30634-15
FILE # 30634-15_P

ORIGINAL

www.BCStrataPlans.com

FILED NMBCS2783 RCVD:2008-02-26 RDST:2010-03-05-10.37.49.568

BUILDING 2
FIRST FLOOR PLAN
NORTHWEST PORTION

STRATA PLAN BCS 2783
PHASE 2

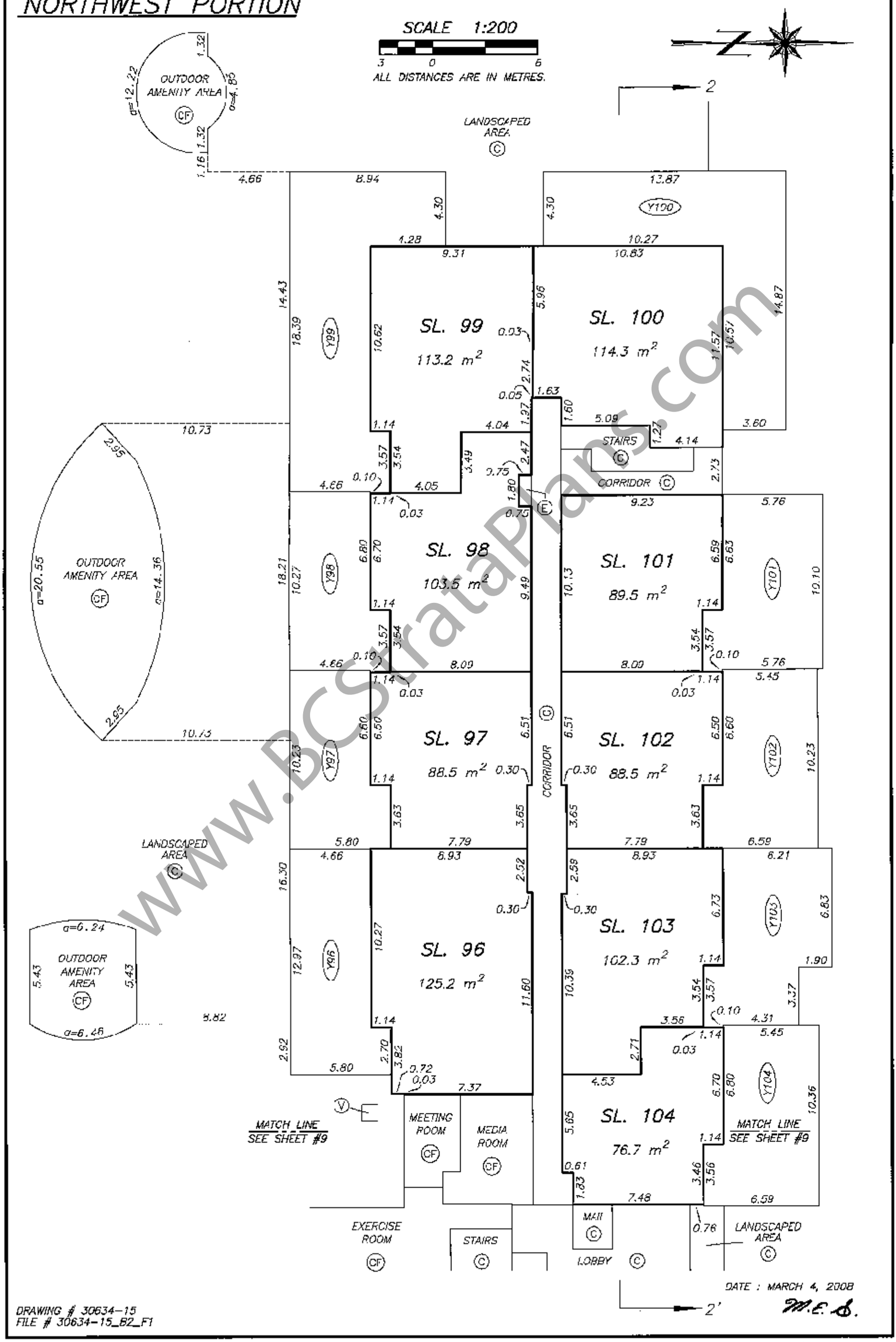

DRAWING # 30634-15
FILE # 30634-15_B2_F1

www.BCStrataPlans.com

ORIGINAL

FILED NMBCS2783 RCVD:2008-02-26 RQST:2010-03-05-10.37.49.568

BUILDING 2
FIRST FLOOR PLAN
EAST PORTION

STRATA PLAN BCS 2783
PHASE 2

SCALE 1:200

3 0 6

ALL DISTANCES ARE IN METRES.

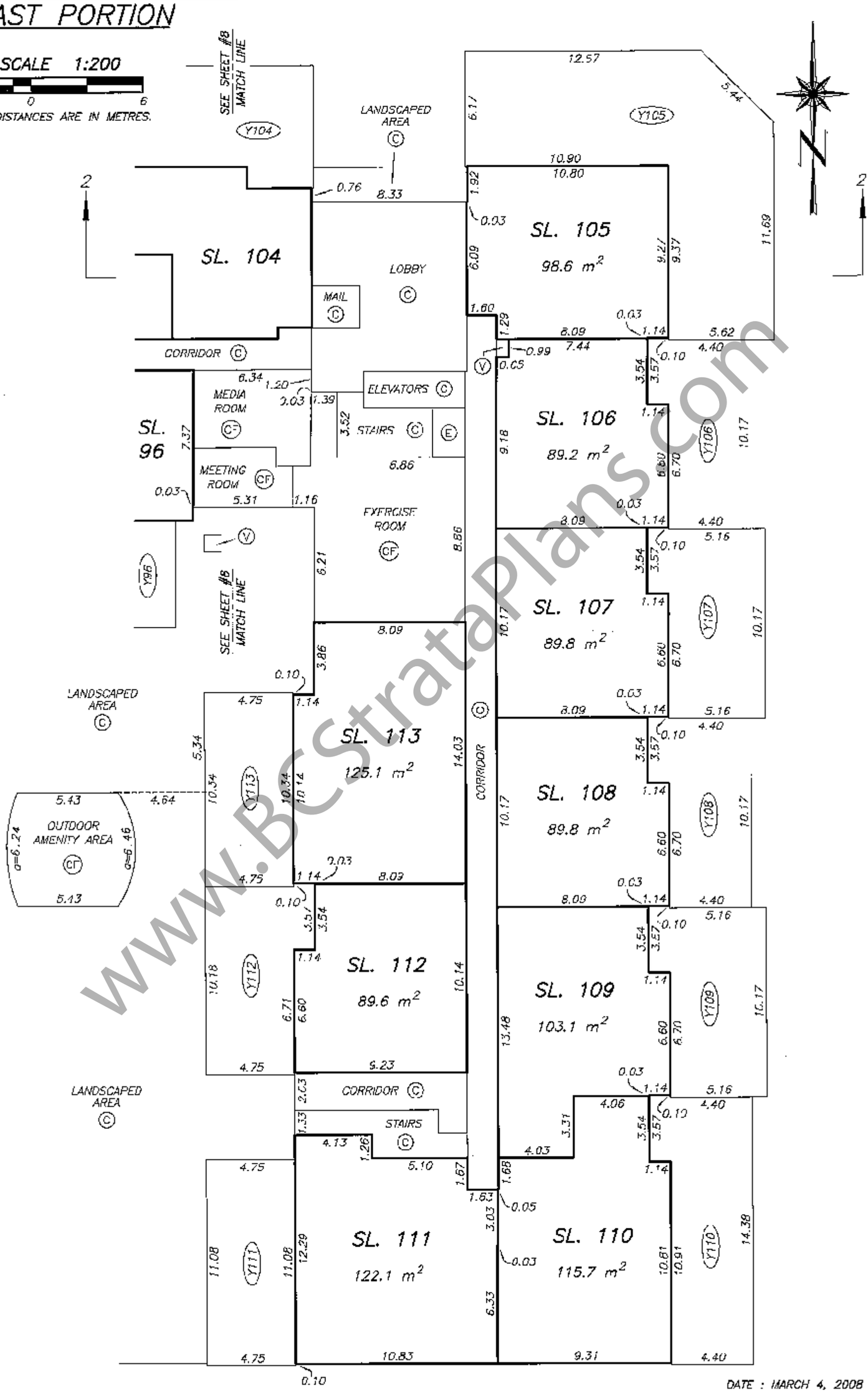

DATE : MARCH 4, 2008

DRAWING # 30634-15
FILE # 30634-15_B2_F1

ORIGINAL

www.BCStrataPlans.com

FILED NMBCS2783 RCVD:2008-02-26 RQST:2010-03-05-10.37.49.568

BUILDING 2
SECOND FLOOR PLAN
NORTHWEST PORTION

STRATA PLAN BCS 2783
PHASE 2

SCALE 1:200

3 0 6

ALL DISTANCES ARE IN METRES.

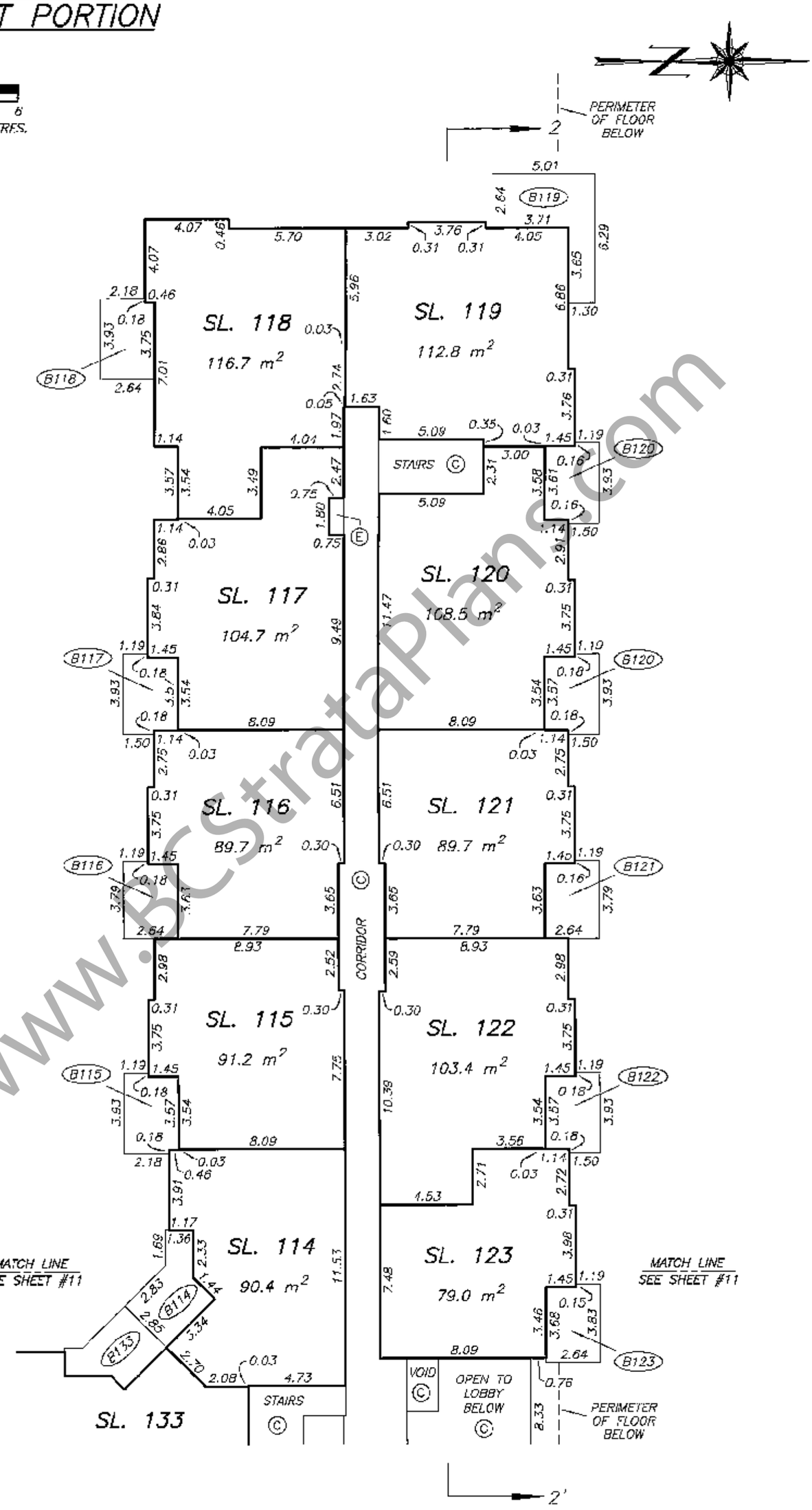

DATE : MARCH 4, 2008

M.E.B.

DRAWING # 30634-1E
FILE # 30634-15_B2_F2

ORIGINAL

www.BCStrataPlans.com

FILED NMBCS2783 RCVD:2008-02-26 RQST:2010-03-05-10.37.49.568

BUILDING 2
SECOND FLOOR PLAN
EAST PORTION

STRATA PLAN BCS 2783
PHASE 2

SCALE 1:200
3 0 6
ALL DISTANCES ARE IN METRES.

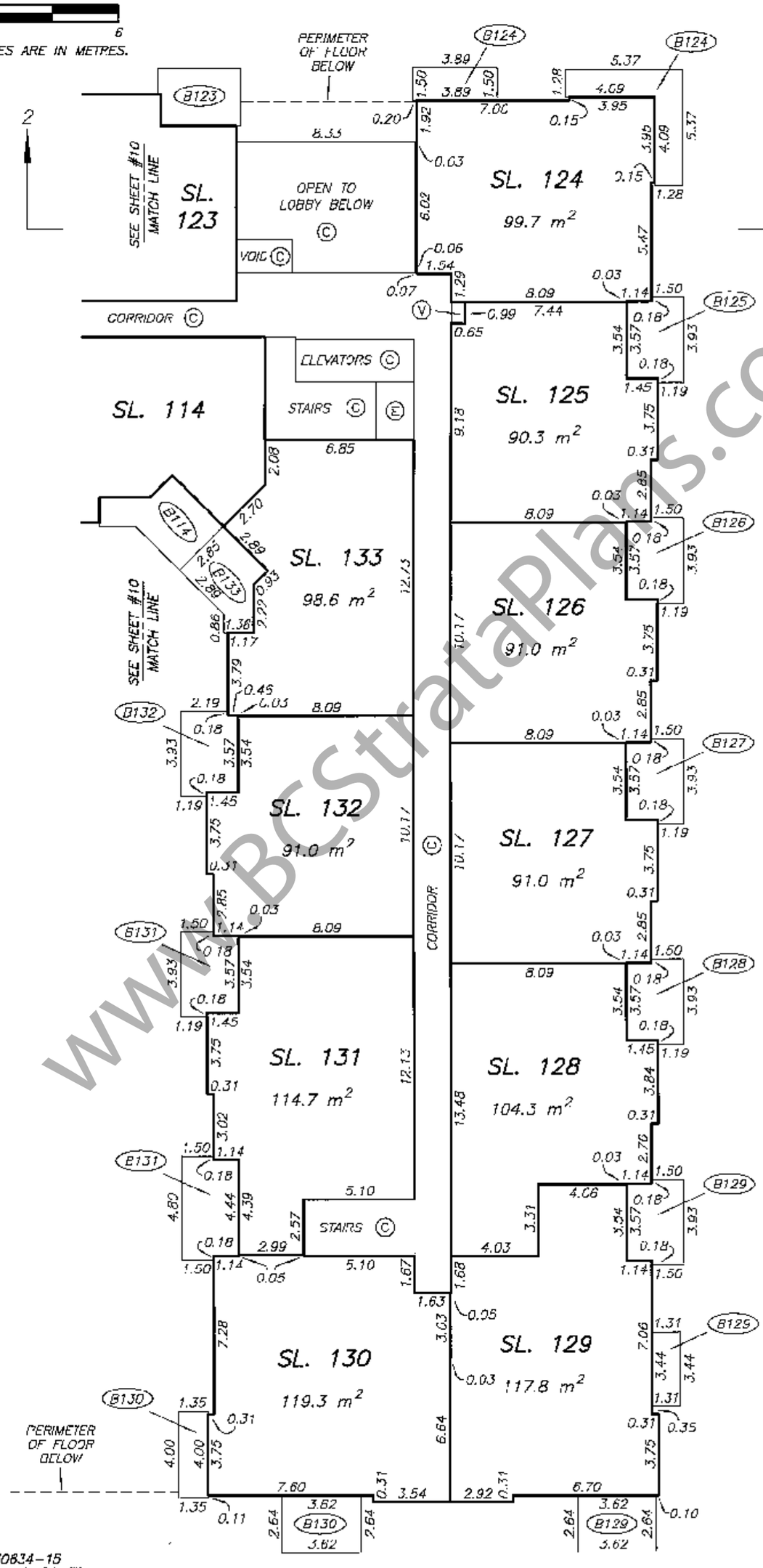

DRAWING # 30634-15
FILE # 30634-15_B2_F2

DATE : MARCH 4, 2008

www.BCStrataPlans.com

ORIGINAL

FILED NMBCS2783 RCVD:2008-02-26 RDST:2010-03-05-10.37.49.568

BUILDING 2
THIRD FLOOR PLAN
NORTHWEST PORTION

STRATA PLAN BCS 2783
PHASE 2

SCALE 1:200

3 0 6

ALL DISTANCES ARE IN METRES.

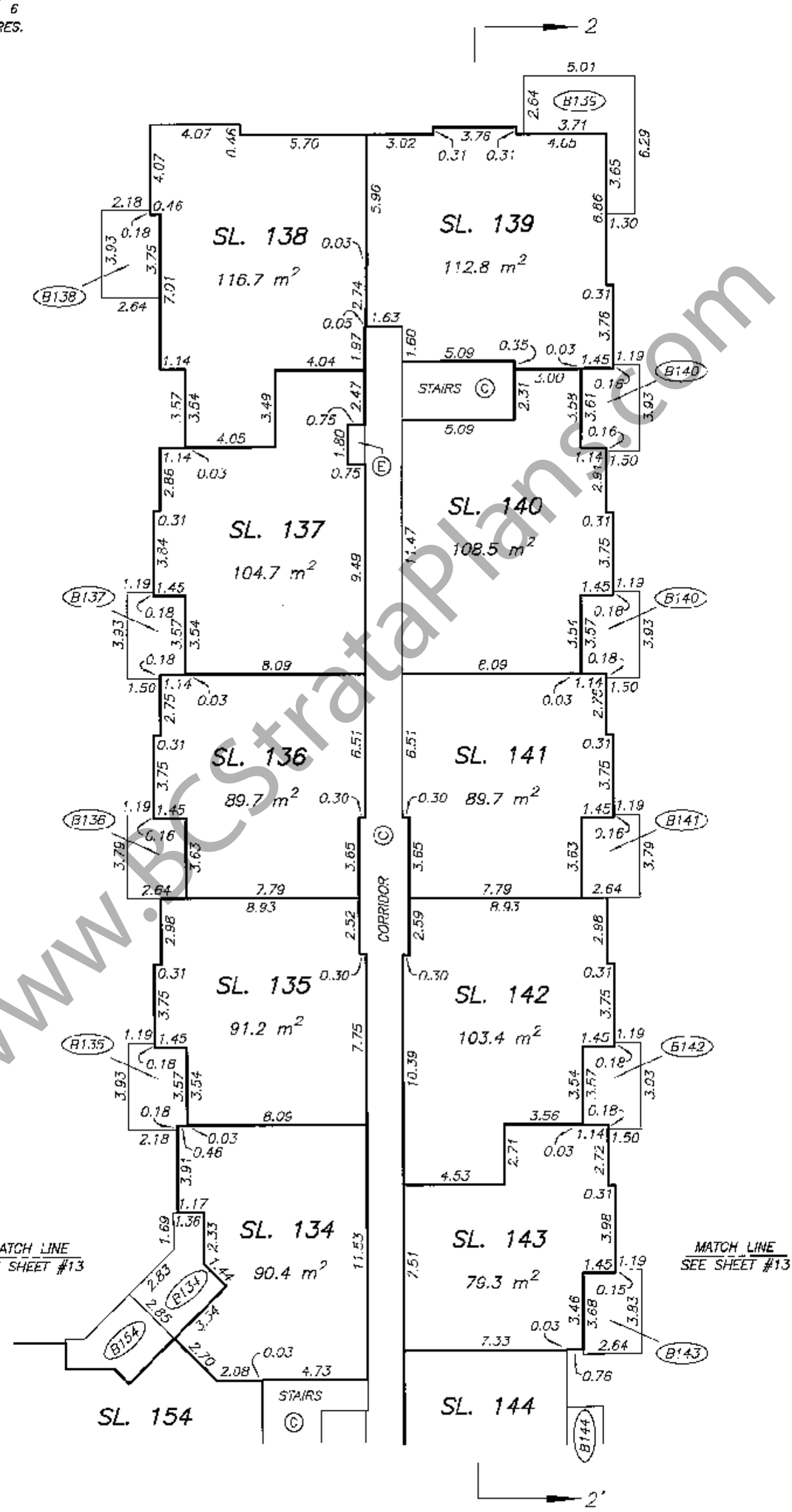

DATE : MARCH 4, 2008

M.E.B.

DRAWING # 30634-15
FILE # 30634-15_B2_F3

ORIGINAL

www.BCStrataPlans.com

FILED NMBCS2783 RCVD:2008-02-26 RDST:2010-03-05-10.37.49.568

BUILDING 2
THIRD FLOOR PLAN
EAST PORTION

STRATA PLAN BCS 2783
PHASE 2

SCALE 1:200

3 0 6

ALL DISTANCES ARE IN METRES.

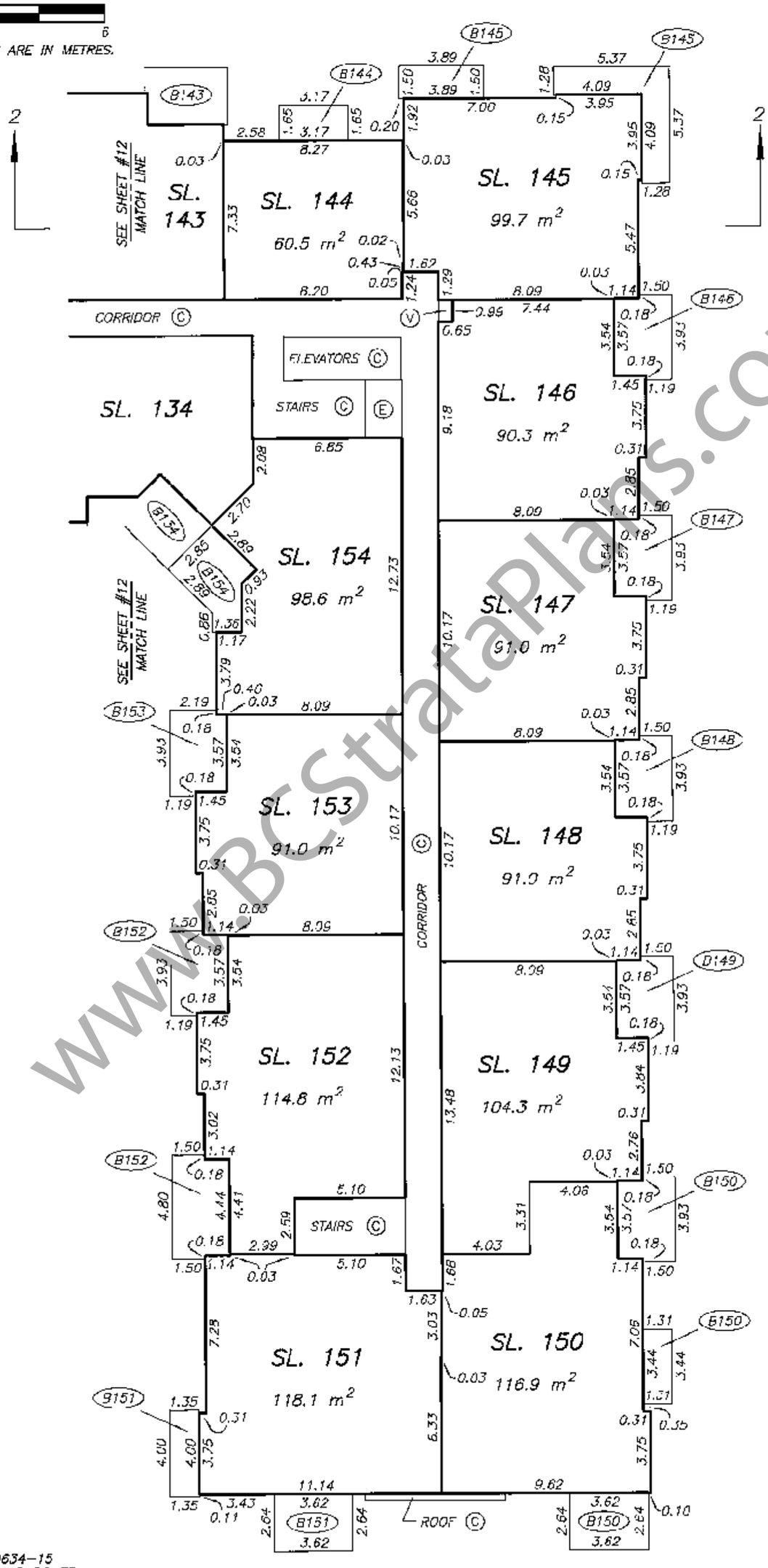

DATE : MARCH 4, 2008

M.E.S.

DRAWING # 30634-15
FILE # 30634-15_B2_F3

ORIGINAL

www.BCStrataPlans.com

FILED NMBCS2783 RCVD:2008-02-26 RQST:2010-03-05-10.37.49.568

BUILDING 2
FOURTH FLOOR PLAN
NORTHWEST PORTION

STRATA PLAN BCS 2783
PHASE 2

SCALE 1:200

3 0 6

ALL DISTANCES ARE IN METRES.

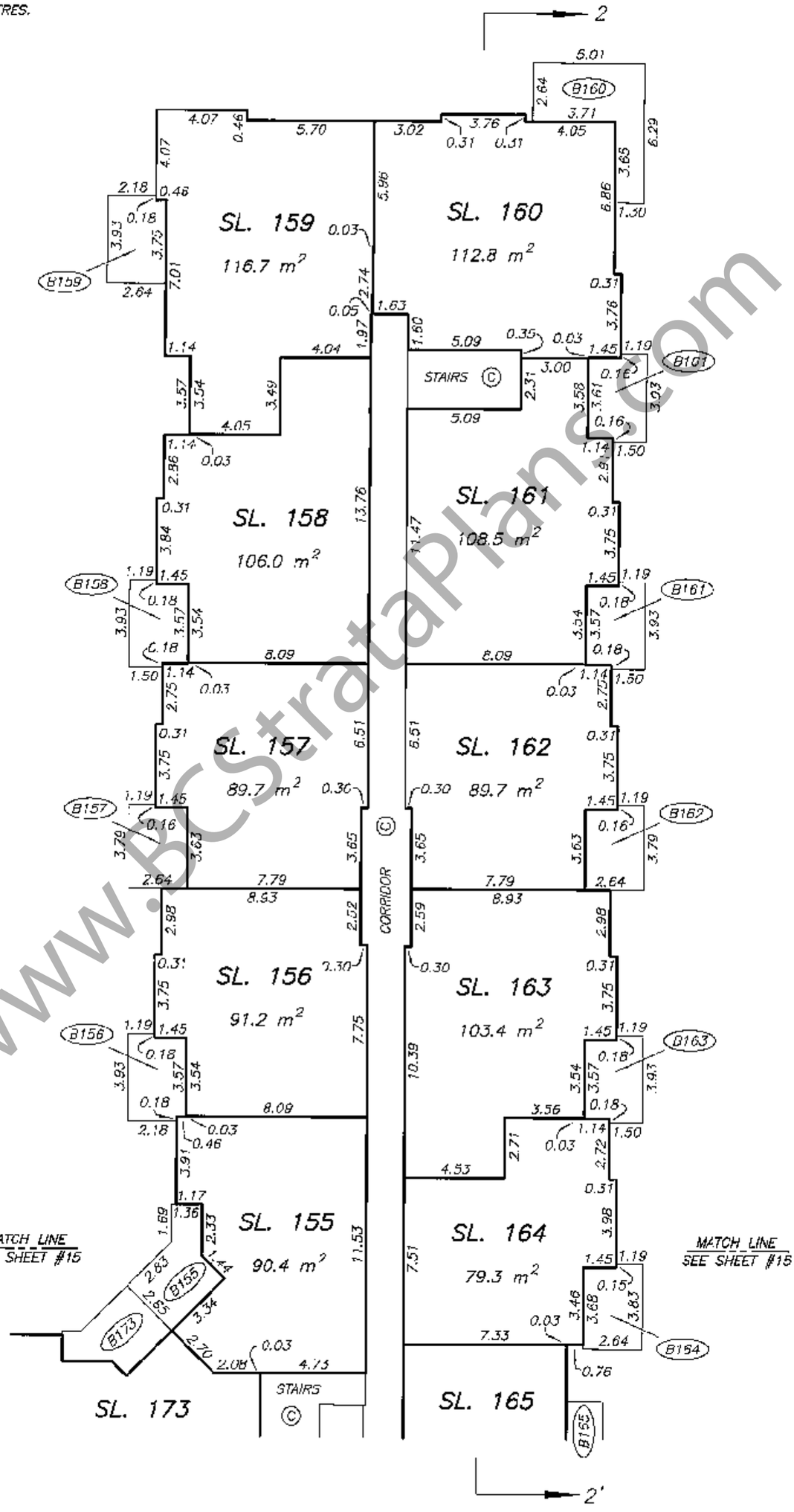

DATE : MARCH 4, 2008

M.E.S.

DRAWING # 30634-15
FILE # 30634-15_S2_F4

ORIGINAL

www.BCStrataPlans.com

FILED NMBCS2783 RCVD:2008-02-26 RQST:2010-03-05-10.37.49.568

BUILDING 2
FOURTH FLOOR PLAN
EAST PORTION

STRATA PLAN BCS 2783
PHASE 2

SCALE 1:200

3 0 6

ALL DISTANCES ARE IN METRES.

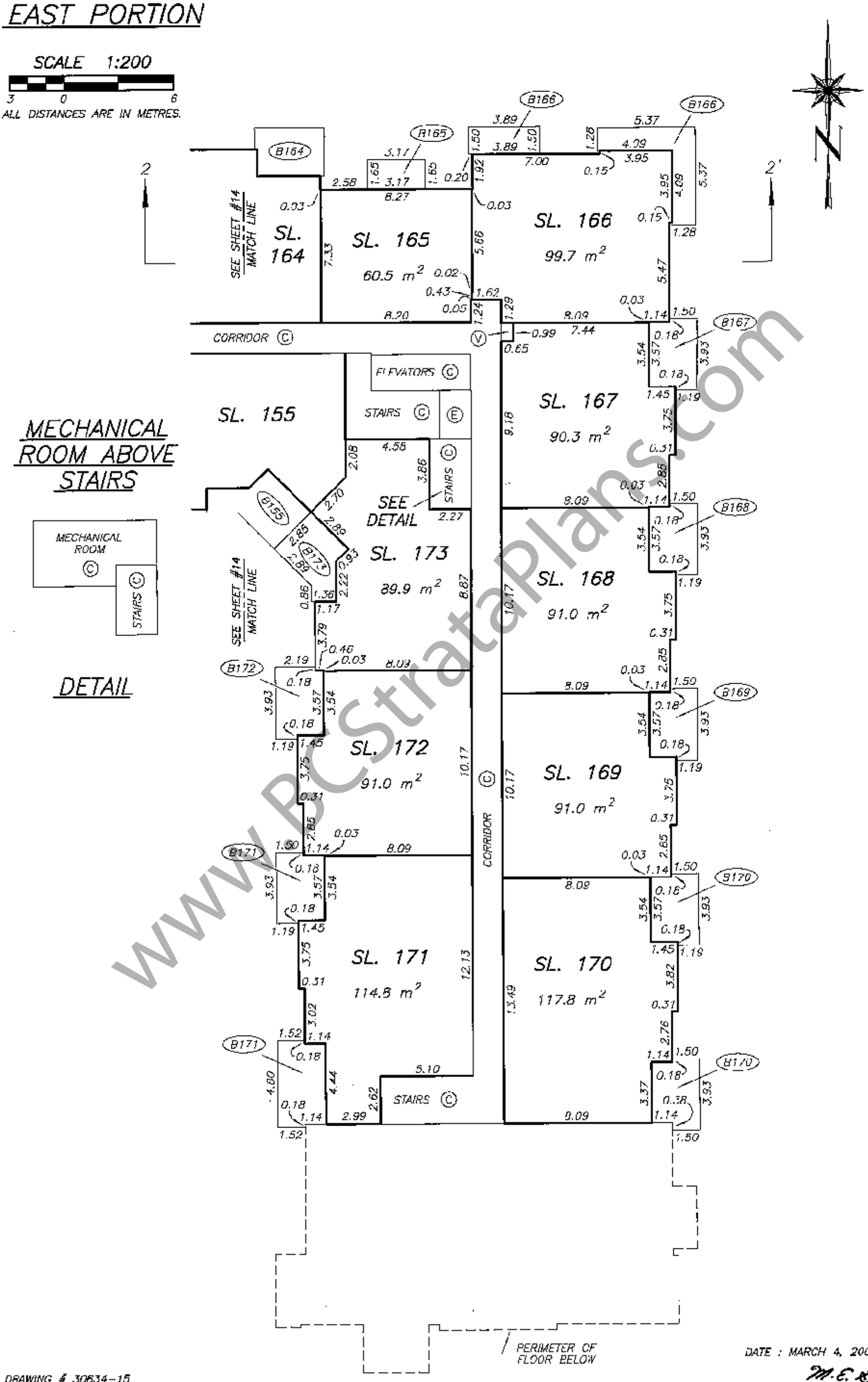

DATE : MARCH 4, 2008

M.E.B.

DRAWING # 30634-15
FILE # 30634-15_B2_F4

ORIGINAL

www.BCStrataPlans.com

FILED NMBCS2783 RCVD:2008-02-26 RDST:2010-03-05-10.37.49.568