

**STRATA PLAN OF LOT 1,
BLOCK 291, D.L. 526, GP. 1
N.W.D., PLAN LMP46946**

STRATA PLAN BCS 1127

DEPOSITED AND REGISTERED IN
THE LAND TITLE OFFICE AT
NEW WESTMINSTER, B.C.

THIS 21ST DAY OF Jan, 2005.

"CITY OF VANCOUVER"

B.C.G.S. 92G.025

"VERONA"

NORTH BUILDING
1450 WEST 6TH AVENUE,
VANCOUVER, B.C.

SOUTH BUILDING
1483 WEST 7TH AVENUE,
VANCOUVER, B.C.

SCALE 1:750



ALL DISTANCES ARE IN METRES.

INTEGRATED SURVEY AREA No. 31
(VANCOUVER) NAD-83 (CSRS)

THIS PLAN SHOWS GROUND-LEVEL MEASURED DISTANCES.
PRIOR TO COMPUTATION OF U.T.M. CO-ORDINATES,
MULTIPLY BY COMBINED SCALE FACTOR 0.99858910

LEGEND

GRID BEARINGS ARE DERIVED FROM OBSERVATIONS
BETWEEN CONTROL MONUMENTS V-2218 AND V-2219

- ☉ - DENOTES CONTROL MONUMENT FOUND
- - DENOTES LEAD PLUG FOUND
- - DENOTES LEAD PLUG PLACED
- D/R - DENOTES DESTROYED/RESET
- SL - DENOTES STRATA LOT
- PT. - DENOTES PART
- LCP - DENOTES LIMITED COMMON PROPERTY
- Ⓢ - DENOTES COMMON PROPERTY
- ⓔ - DENOTES ELECTRICAL ROOM BEING COMMON PROPERTY
- Ⓥ - DENOTES VENT BEING COMMON PROPERTY
- ⓂS - DENOTES MECHANICAL SPACE BEING COMMON PROPERTY
- ⓔS - DENOTES ELECTRICAL SHAFT BEING COMMON PROPERTY
- P3 - DENOTES PATIO BEING LIMITED COMMON PROPERTY FOR THE EXCLUSIVE USE OF SL 3
- D8 - DENOTES ROOF DECK BEING LIMITED COMMON PROPERTY FOR THE EXCLUSIVE USE OF SL 8
- B13 - DENOTES BALCONY BEING LIMITED COMMON PROPERTY FOR THE EXCLUSIVE USE OF SL 13
- O/B - DENOTES OPEN TO BELOW, PART OF SL, BUT EXCLUDED FROM AREA CALCULATION.
- COM - DENOTES LIMITED COMMON PROPERTY FOR THE EXCLUSIVE USE OF SL'S 1, 2 AND 55 TO 58 INCLUSIVE.
- HFS - DENOTES LIMITED COMMON PROPERTY FOR THE EXCLUSIVE USE OF SL'S 3 TO 54 INCLUSIVE AND SL'S 59 TO 179 INCLUSIVE.
- N/W - DENOTES BOUNDARY DEFINED BY LEAD PLUGS PLACED. (NO WALLS)
- 5.40 - (TYPICAL)

THIS STRATA PLAN CONTAINS LIMITED COMMON PROPERTY ACCORDING TO SEC. 73 (a)(i) OF THE STRATA PROPERTY ACT.

I, **MIKE E. SHAW**, A BRITISH COLUMBIA LAND SURVEYOR CERTIFY THAT THE BUILDINGS SHOWN ON THIS STRATA PLAN ARE WITHIN THE THE EXTERNAL BOUNDARIES OF THE LAND THAT IS THE SUBJECT OF THE STRATA PLAN.

DATE: JANUARY 8th, 2005.

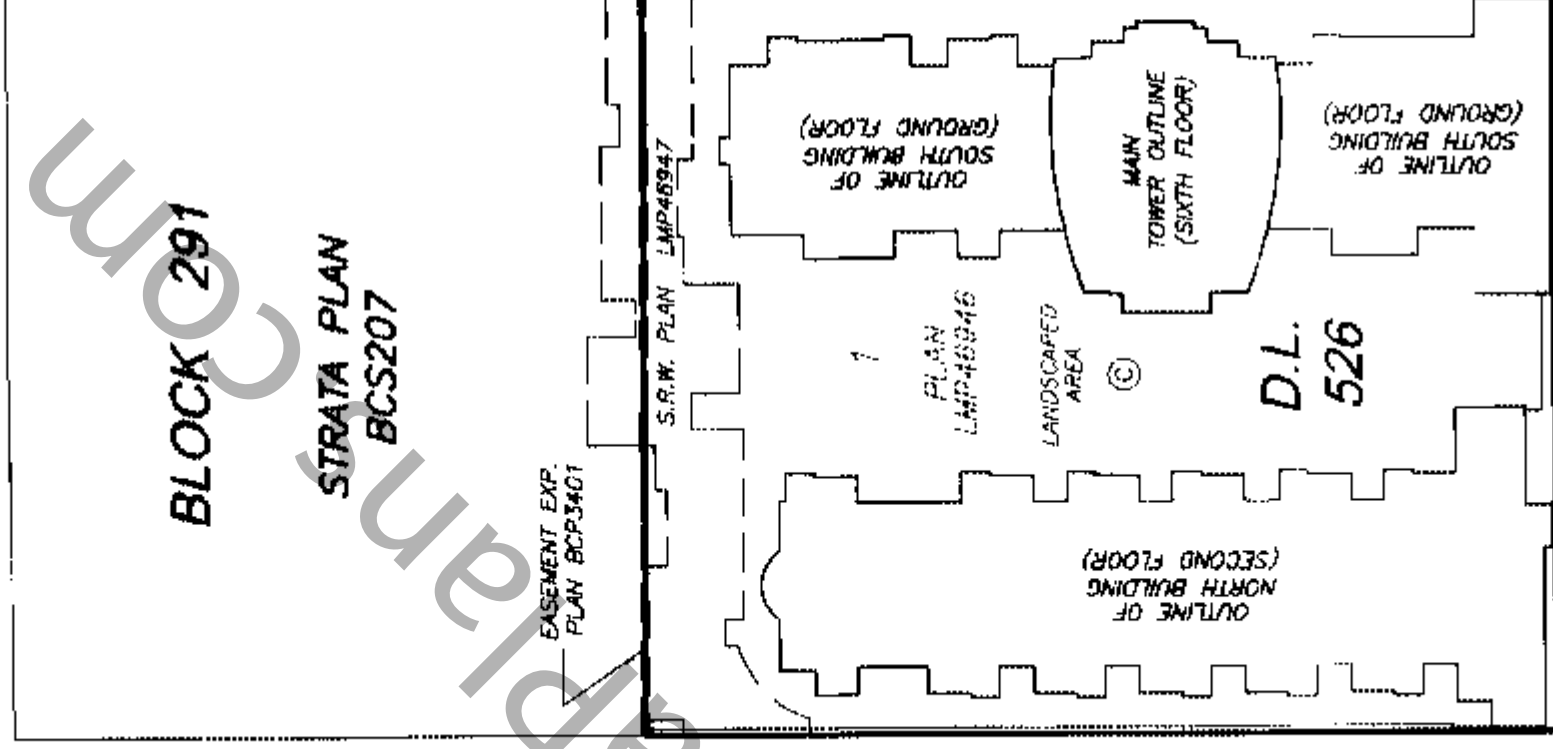
Mike E. Shaw

BENNETT & ASSOCIATES
B.C. LAND SURVEYORS
#201-9547 152nd STREET,
SURREY, B.C.
PHONE : 582-0717

DRAWING # 30488-5
FILE # 30488-5_LFS
DATE : JANUARY 8, 2005.



HEMLOCK STREET



WEST 6th AVENUE

WEST 7th AVENUE

GRANVILLE STREET

SEE SHEET #2 FOR BOUNDARY DIMENSIONS

SEE SHEET #3 FOR BUILDING LOCATION AND DIMENSIONS

NOTE:
ALL BOUNDARIES OF STRATA LOTS ARE PARALLEL TO, PERPENDICULAR TO, OR AT 45° DEFLECTION TO, UNLESS OTHERWISE SHOWN.

THIS PLAN LIES WITHIN THE
GREATER VANCOUVER REGIONAL DISTRICT

ORIGINAL

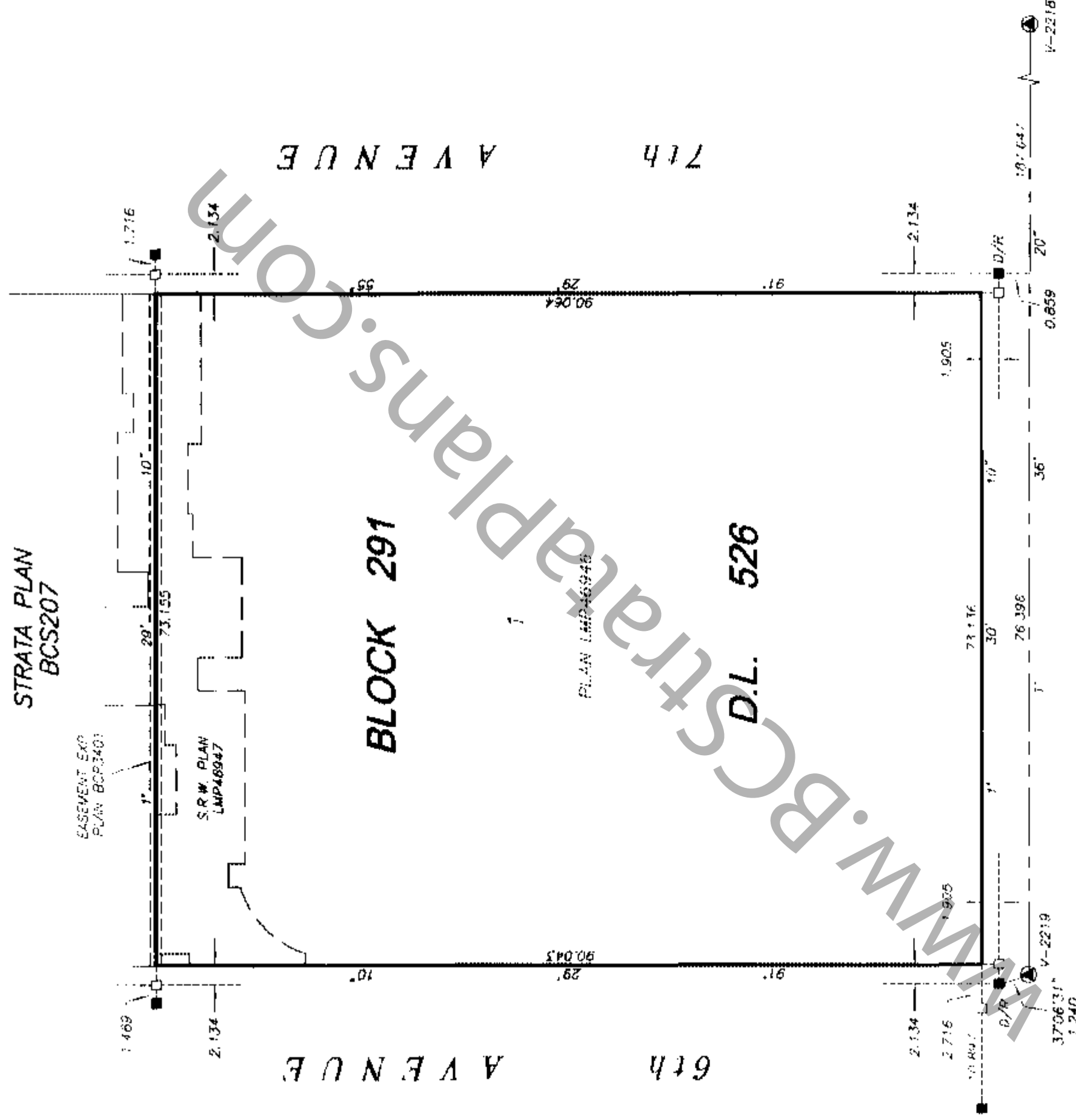
BOUNDARY DIMENSIONS

STRATA PLAN BCS 1127

SCALE 1:500



ALL DISTANCES ARE IN METRES.



GRANVILLE STREET

6th AVENUE

71st AVENUE

BLOCK 291

D.L. 526

I, MIRE E. SHAW, A BRITISH COLUMBIA LAND SURVEYOR, OF LANGLEY, IN BRITISH COLUMBIA, CERTIFY THAT THE SURVEY REPRESENTED BY THIS PLAN, AND THAT THE SURVEY AND PLAN ARE CORRECT. THE SURVEY WAS COMPLETED ON THE 30th DAY OF JANUARY, 2005. THE PLAN WAS COMPLETED AND CHECKED, AND THE CHECKLIST FILED UNDER # ECP26162, 11th DAY OF JANUARY, 2005.

Mire E. Shaw B.C.L.S.

DATE : JANUARY 8, 2005.
M.E.S.

DRAWING # 30488-5
FILE # 30488-5_Post

ORIGINAL

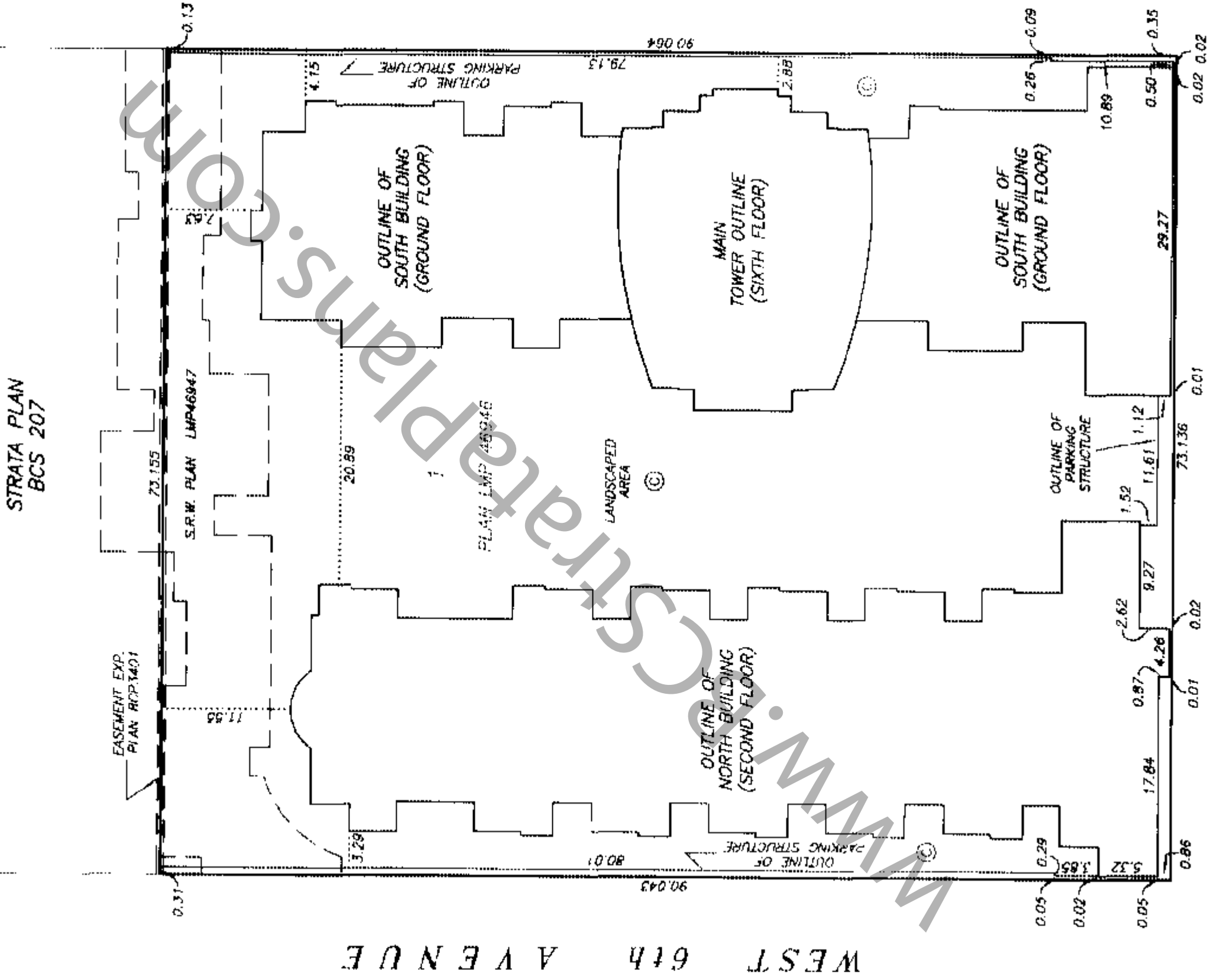
BUILDING LOCATION AND DIMENSIONS

STRATA PLAN BCS 1127

SCALE 1:400



ALL DISTANCES ARE IN METRES.



STRATA PLAN BCS 1127

OWNER:

BOSEA DEVELOPMENT CORPORATION
(INC. No. 337862)

AUTHORIZED SIGNATORY

Natalie Bosc

AUTHORIZED SIGNATORY

Dorinda Birch

Betty Wale

WITNESS AS TO BOTH SIGNATURES BETTY WALE

Admiral Quast

OCCUPATION OF WITNESS

#500-1901 ROSSEL AVE
BURNABY, B.C. V5C 6S3

ADDRESS OF WITNESSMORTGAGEE:

ROYAL BANK OF CANADA

AUTHORIZED SIGNATORY

Natalie Bosc

AUTHORIZED SIGNATORY

Dorinda Birch

Betty Wale

WITNESS AS TO BOTH SIGNATURES BETTY WALE

Admiral Quast

OCCUPATION OF WITNESS

#500-1901 ROSSEL AVE
BURNABY, B.C. V5C 6S3

ADDRESS OF WITNESSAUTHORIZED SIGNATORY

Kelly Hinkins

AUTHORIZED SIGNATORY

Jessie K. Hinkins

Account Manager

WITNESS AS TO BOTH SIGNATURES JESSIE K. HINKINS

Administrative Assistant

OCCUPATION OF WITNESS

3070 CALDWELL CT.
COQUITLAM, B.C. V3E 3C4

ADDRESS OF WITNESS

I, MIKE E. SHAW, A BRITISH COLUMBIA LAND SURVEYOR,
CERTIFY THAT THE BUILDINGS INCLUDED IN THIS STRATA
PLAN HAVE NOT, AS OF JANUARY 8th, 2005, BEEN
PREVIOUSLY OCCUPIED.

Mike E. Shaw

B.C.L.S.

THE CITY OF VANCOUVER, REGISTERED OWNER
OF COVENANTS BP183892 AND BP183893
HEREBY CONSENTS TO THE DEPOSIT OF THIS PLAN.

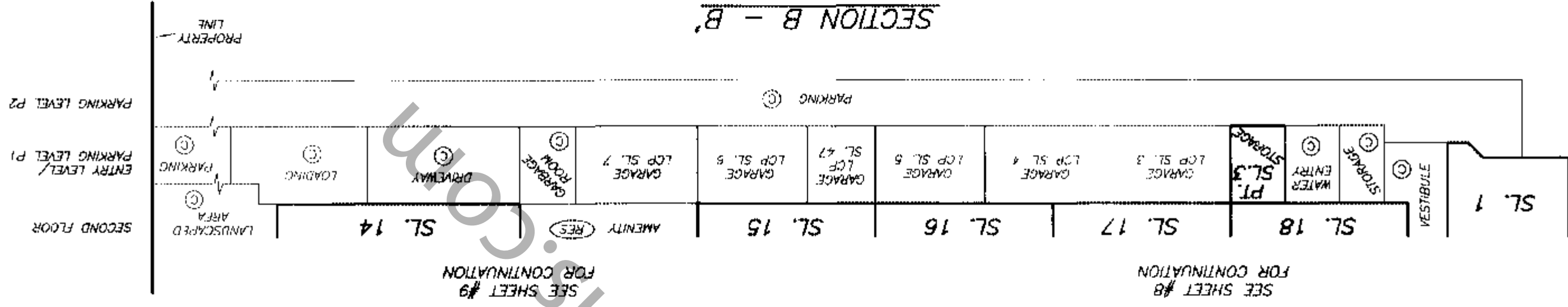
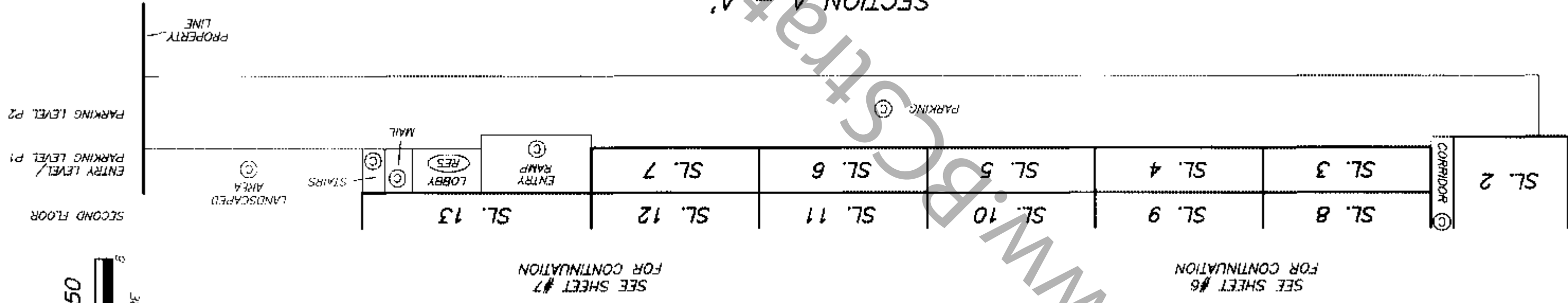

Jessie K. Hinkins

AUTHORIZED SIGNATORY

SHEET 5 OF 65 SHEETS

STRATA PLAN BCS 1127

SECTIONS



DATE : JANUARY 6, 2005.
M.C.D.

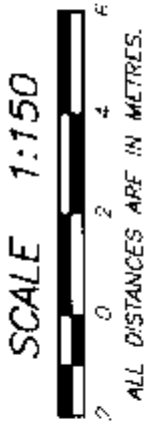
DRAWING # 30488-5
FILE # 30488-5_Sec

ORIGINAL

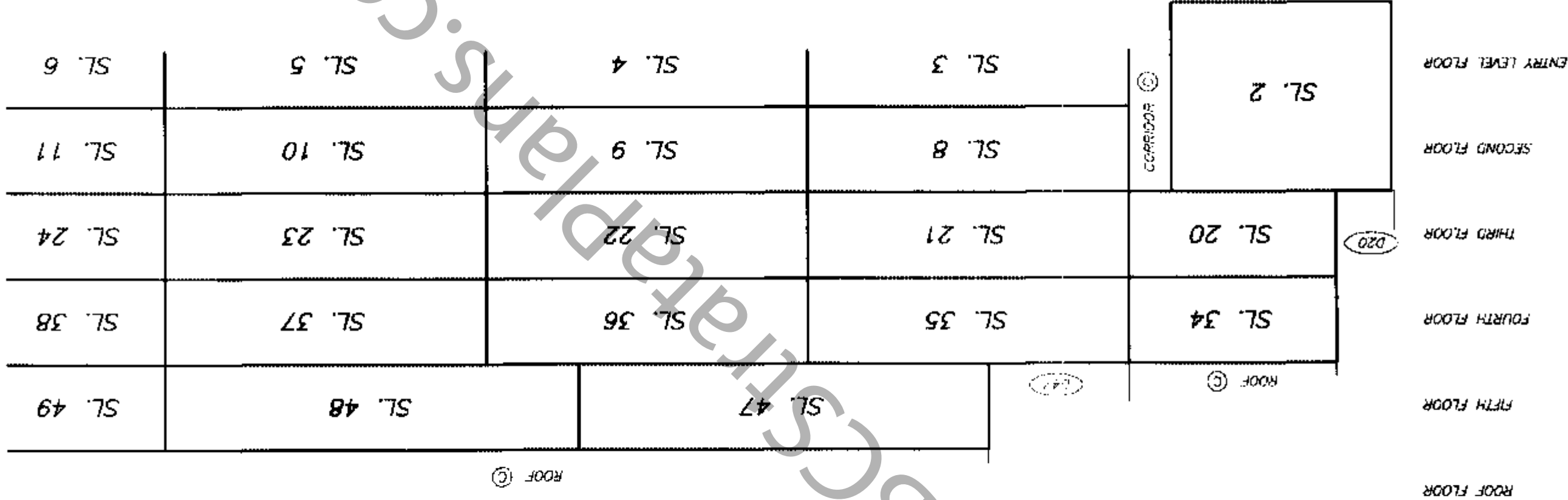
SHEET 6 OF 65 SHEETS

STRATA PLAN BCS 1127

SECTION A - A'
WEST



SEE SHEET #7
FOR CONTINUATION

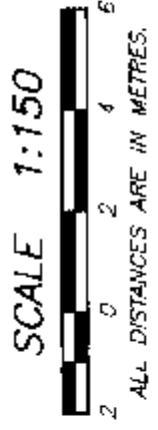


DATE : JANUARY 8, 2005.
M.E.G.

DRAWING # 30488-5
FILE # 30488-5_Sec4

ORIGINAL

SECTION A - A'
EAST
STRATA PLAN BCS 1127



ROOF FLOOR								
FIFTH FLOOR								
FOURTH FLOOR								
THIRD FLOOR								
SECOND FLOOR								
ENTRY LEVEL FLOOR								

SL. 48	SL. 49	SL. 50
SL. 37	SL. 38	SL. 39
SL. 23	SL. 24	SL. 25
SL. 10	SL. 11	SL. 12
SL. 5	SL. 6	SL. 7

SEE SHEET #5 FOR CONTINUATION

SEE SHEET #6 FOR CONTINUATION

DATE : JANUARY 8, 2005.
M. E. A.


DRAWING # 30488-5
FILE # 30488-5_Seca

ORIGINAL

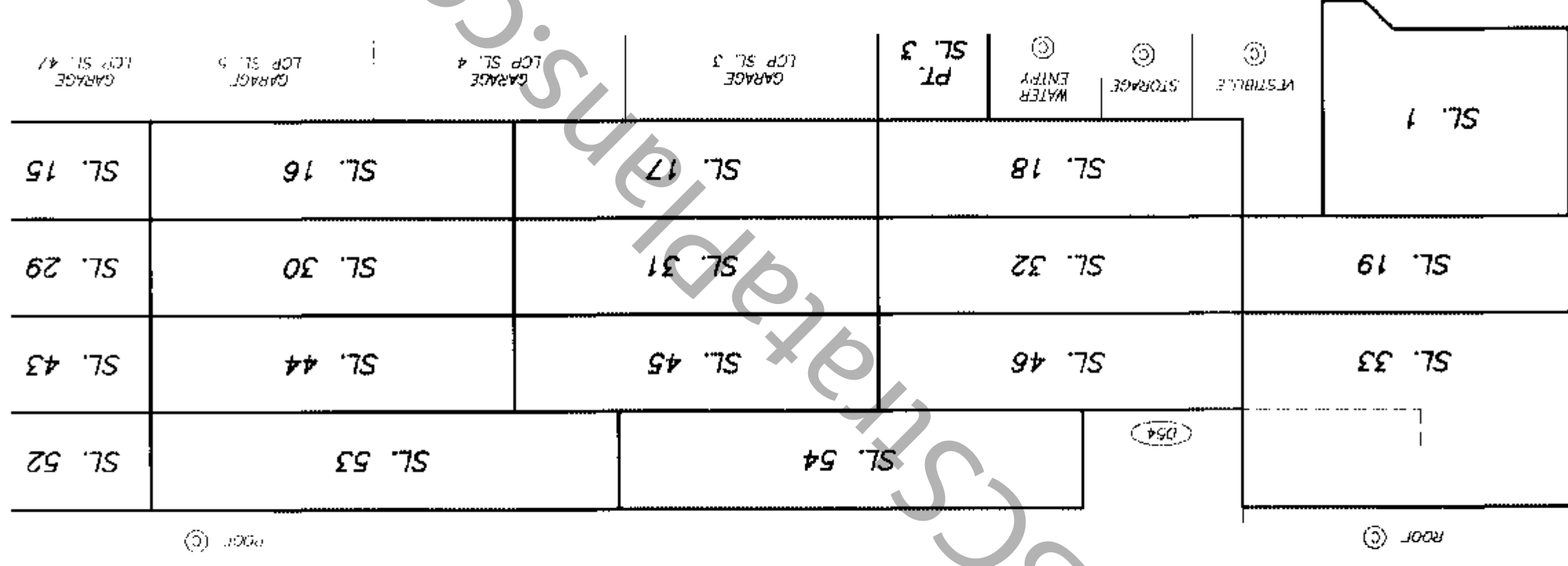
SECTION B - B'
WEST

STRATA PLAN BCS 1127

SCALE 1:150



SEE SHEET #9
FOR CONTINUATION



SEE SHEET #5
FOR CONTINUATION

DATE : JANUARY 8, 2005.
M.E. S.

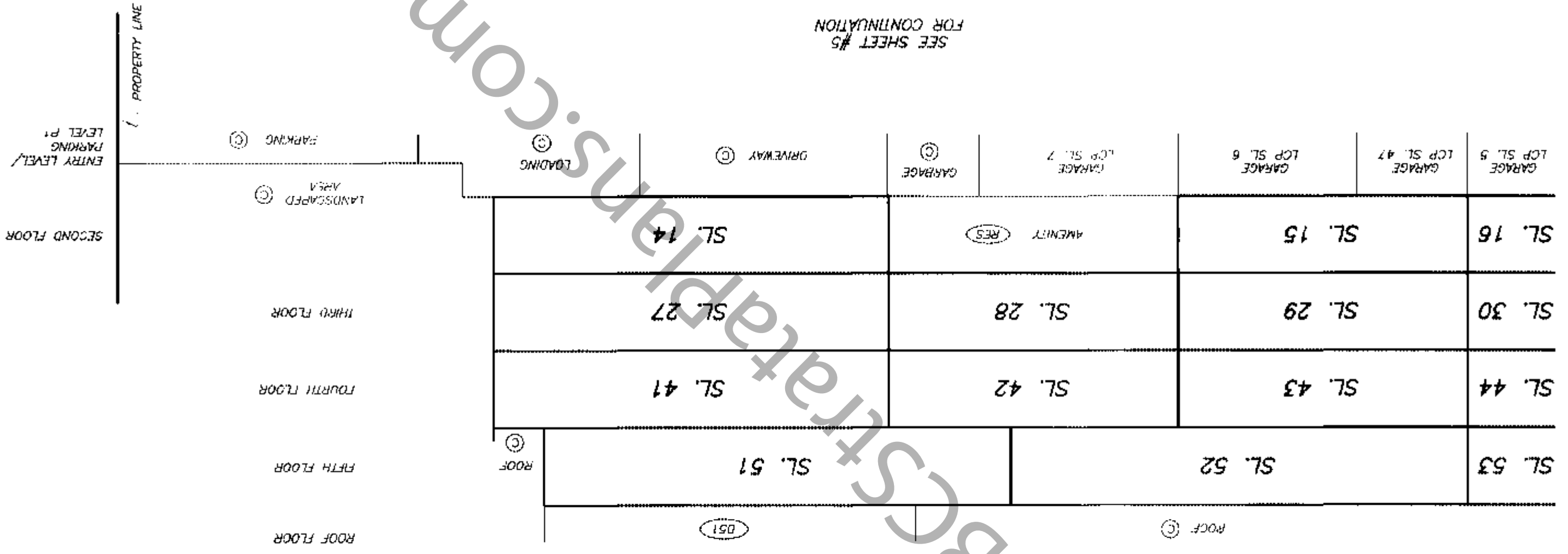

DRAWING # 30488-5
FILE # 30488-5_SecB

ORIGINAL

SHEET 9 OF 65 SHEETS

STRATA PLAN BCS 1127

SECTION B - B' EAST



SEE SHEET #5 FOR CONTINUATION

DATE : JANUARY B, 2005. M.C. B.

SEE SHEET #8 FOR CONTINUATION

DRAWING # 30488-5 FILE # 30488-5_SecB

ORIGINAL

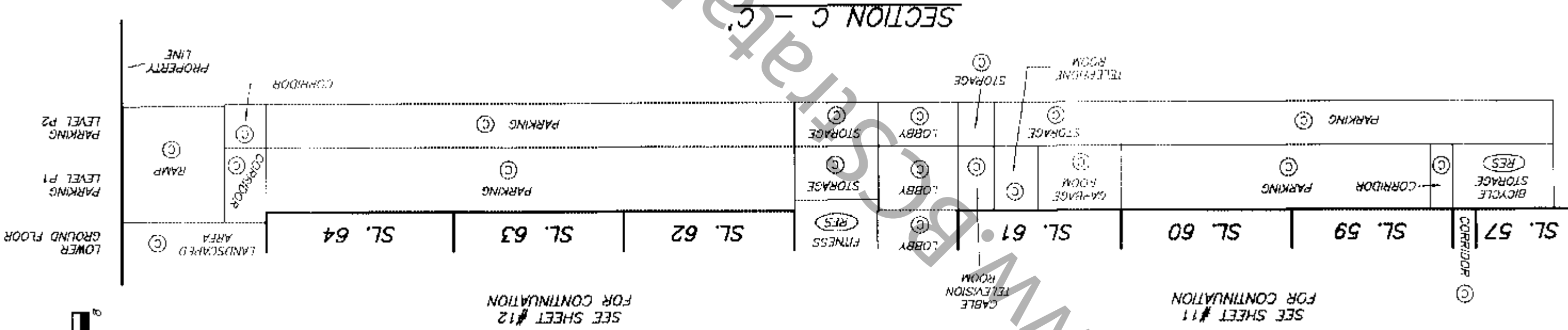
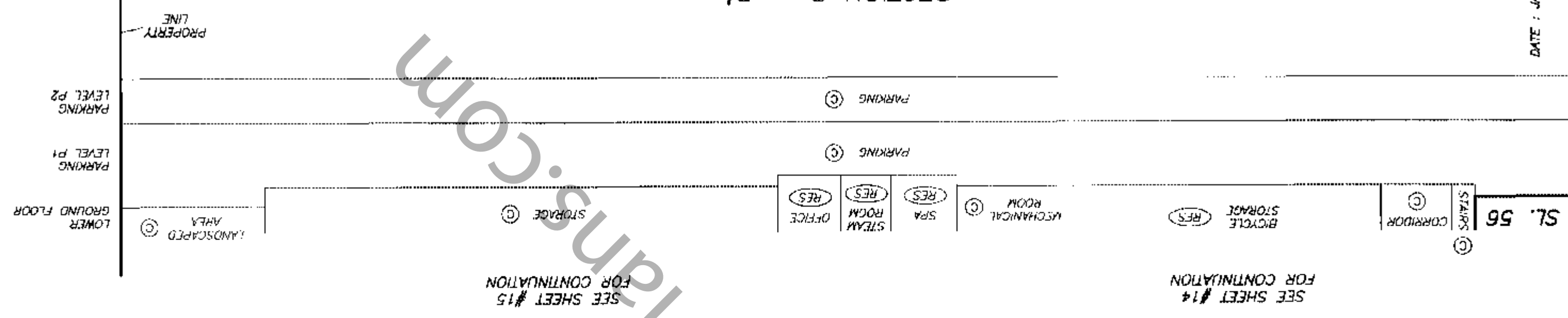
SHEET 10 OF 66 SHEETS

STRATA PLAN BCS 1127

DATE : JANUARY 8, 2005.

M.C.S.

ORIGINAL



SECTIONS



STRATA PLAN BCS 1127

SECTION C - C'
WEST

SEE SHEET #12 FOR CONTINUATION

SCALE 1:150



SL. 114	SL. 99	SL. 113	SL. 112	SL. 111	SL. 110	RES (D110)	CORRIDOR	SL. 95	SL. 79	SL. 65	SL. 66	SL. 67	SL. 68	SL. 69	SL. 62	RES (D126)	CORRIDOR	RES	RES	RES	RES	RES	RES	RES	RES	RES
																		BICYCLE STORAGE	STORAGE	LOBBY	LOBBY	GARAGE ROOM	TELEPHONE ROOM	TELEVISION ROOM	LOBBY	STORAGE

SEE SHEET #13 FOR CONTINUATION

SEE SHEET #10 FOR CONTINUATION

FIFTH FLOOR
FOURTH FLOOR
THIRD FLOOR
SECOND FLOOR
GROUND FLOOR
LOWER GROUND FLOOR
PARKING LEVEL P1

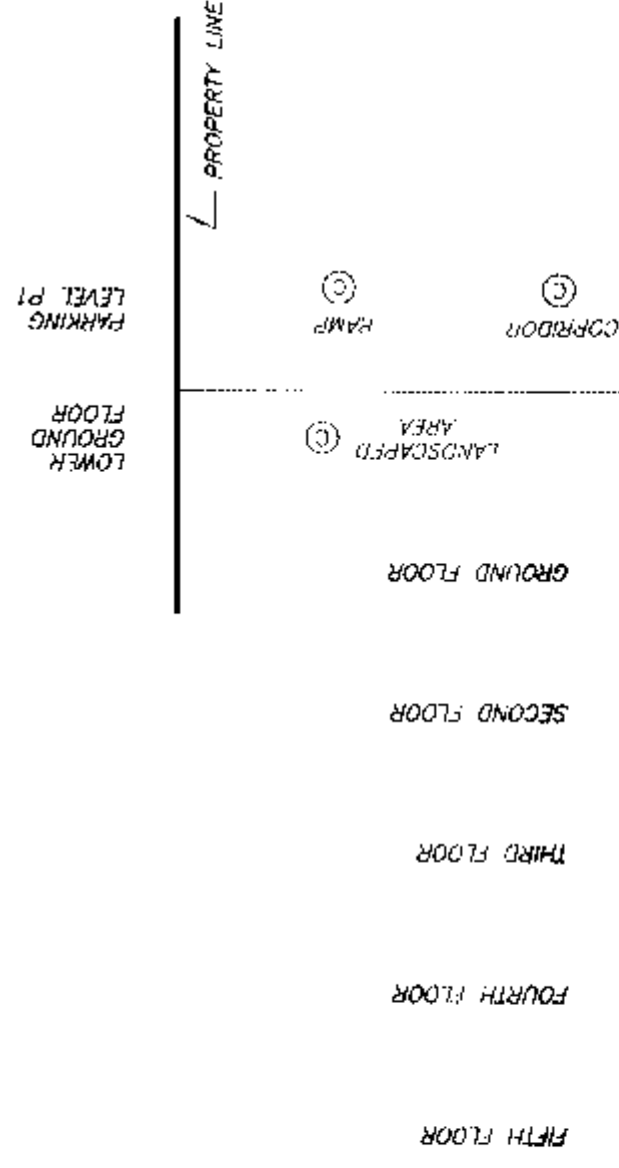
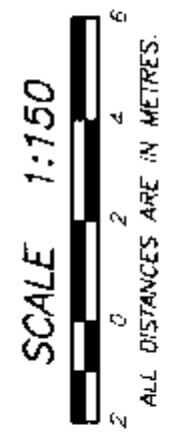
DRAWING # 30488-5
FILE # 30488-5_Sec0

DATE : JANUARY 8, 2005
M.C.G.

SHEET 12 OF 66 SHEETS

STRATA PLAN BCS 1127

SECTION C - C'
EAST



WWW.BCSstrataPlans.com

FIFTH FLOOR	SL. 126	SL. 114	SL. 113
FOURTH FLOOR	SL. 116	SL. 115	SL. 113
THIRD FLOOR	SL. 102	SL. 101	SL. 99
SECOND FLOOR	SL. 86	SL. 85	SL. 83
GROUND FLOOR	SL. 71	SL. 70	SL. 68
LOWER GROUND FLOOR	SL. 64	SL. 63	SL. 62

SEE SHEET #10 FOR CONTINUATION

SEE SHEET #13 FOR CONTINUATION

SEE SHEET #11 FOR CONTINUATION

DATE : JANUARY 8, 2005.
M.E.B.

DRAWING # 30488-5
FILE # 30488-5_SecC

ORIGINAL

SECTION C - C'
TOWER

STRATA PLAN BCS 1127

SCALE 1:150



ALL DISTANCES ARE IN METRES.

ROOF (C)

MECHANICAL ROOM (C)

ROOF (C)

ROOF (C)

SL. 178	SL. 179
SL. 176	SL. 177
SL. 173	SL. 174
SL. 169	SL. 170
SL. 165	SL. 166
SL. 161	SL. 162
SL. 157	SL. 158
SL. 153	SL. 154
SL. 149	SL. 150
SL. 145	SL. 146
SL. 141	SL. 142
SL. 137	SL. 138
SL. 133	SL. 134
SL. 129	SL. 130
SL. 125	SL. 126

ROOF FLOOR

NINETEENTH FLOOR

EIGHTEENTH FLOOR

SEVENTEENTH FLOOR

SIXTEENTH FLOOR

FIFTEENTH FLOOR

FOURTEENTH FLOOR

THIRTEENTH FLOOR

TWELFTH FLOOR

ELEVENTH FLOOR

TENTH FLOOR

NINTH FLOOR

EIGHTH FLOOR

SEVENTH FLOOR

SIXTH FLOOR

FIFTH FLOOR

SEE SHEET #11
FOR CONTINUATION

DATE : JANUARY 8, 2005.

Signature

STRATA PLAN BCS 1127

SECTION D - D'
WEST

SEE SHEET #15
FOR CONTINUATION



STORAGE	OFFICE	STEAM ROOM	SPA	MECHANICAL ROOM	BICYCLE STORAGE	CORRIDOR	STAIRS	SL. 56
SL. 74	LOBBY	LOUNGE	SL. 75	SL. 76	SL. 77	SL. 78	SL. 79	SL. 80
SL. 89	SL. 90	SL. 91	SL. 92	SL. 93	SL. 94	SL. 95	SL. 96	SL. 97
SL. 105	SL. 106	SL. 107	SL. 108	SL. 109	SL. 110	SL. 111	SL. 112	SL. 113
SL. 119	SL. 120	SL. 121	SL. 122	SL. 123	SL. 124	SL. 125	SL. 126	SL. 127
0127	SL. 127	SL. 128	SL. 129	SL. 130	SL. 131	SL. 132	SL. 133	SL. 134
	SL. 131	SL. 128	SL. 124	SL. 122	SL. 120	SL. 119	SL. 118	SL. 117

SEE SHEET #16
FOR CONTINUATION

SEE SHEET #10
FOR CONTINUATION

PARKING LEVEL P1
LOWER GROUND FLOOR
GROUND FLOOR
SECOND FLOOR
THIRD FLOOR
FOURTH FLOOR
FIFTH FLOOR

DATE : JANUARY 8, 2005
M.C.D.

DRAWING # 30488-5
FILE # 30488-5_SecD

ORIGINAL

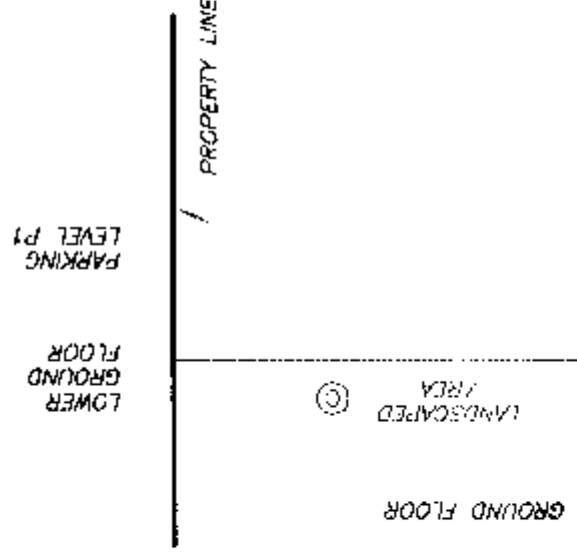
SECTION D - D'
EAST

STRATA PLAN BCS 1127

SCALE 1:150



ALL DISTANCES ARE IN METRES.



WWW.BCSstrataplans.com

FIFTH FLOOR	SL. 117	SL. 118	SL. 119	SL. 120	SL. 127	SL. 131
FOURTH FLOOR	SL. 103	SL. 104	SL. 105	SL. 120	SL. 127	SL. 131
THIRD FLOOR	SL. 87	SL. 88	SL. 89	SL. 90	SL. 106	SL. 131
SECOND FLOOR	SL. 72	SL. 73	SL. 74	SL. 90	SL. 106	SL. 131
GROUND FLOOR	SL. 72	SL. 73	SL. 74	SL. 90	SL. 106	SL. 131
LOWER GROUND FLOOR						
PARKING LEVEL P1						

SEE SHEET #16 FOR CONTINUATION

SEE SHEET #14 FOR CONTINUATION

SEE SHEET #10 FOR CONTINUATION

DATE : JANUARY 8, 2005.
M.E.D.


DRAWING # 30488-5
FILE # 30488-5_SecD

ORIGINAL

SECTION D - D'
TOWER

STRATA PLAN BCS 1127

SCALE 1:150



ROOF ©

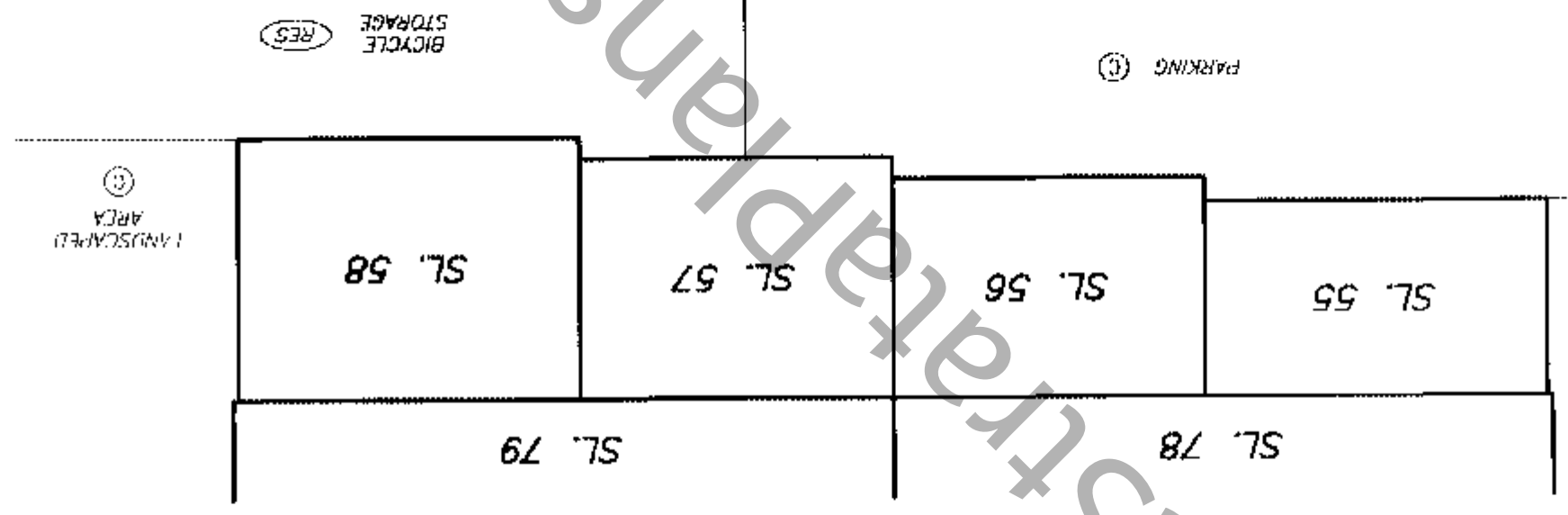
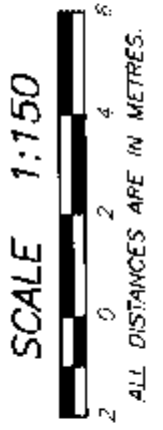
SL. 178	SL. 179	NINETEENTH FLOOR
SL. 176	SL. 177	EIGHTEENTH FLOOR
SL. 172	SL. 175	SEVENTEENTH FLOOR
SL. 168	SL. 171	SIXTEENTH FLOOR
SL. 164	SL. 167	FIFTEENTH FLOOR
SL. 160	SL. 163	FOURTEENTH FLOOR
SL. 156	SL. 159	THIRTEENTH FLOOR
SL. 152	SL. 155	TWELFTH FLOOR
SL. 148	SL. 151	ELEVENTH FLOOR
SL. 144	SL. 147	TENTH FLOOR
SL. 140	SL. 143	NINTH FLOOR
SL. 136	SL. 139	EIGHTH FLOOR
SL. 132	SL. 135	SEVENTH FLOOR
SL. 128	SL. 131	SIXTH FLOOR
SL. 124	SL. 127	FIFTH FLOOR

SEE SHEET #14
FOR CONTINUATION



SECTION E - E'

STRATA PLAN BCS 1127



SECOND FLOOR

GROUND FLOOR

LOWER GROUND FLOOR

PARKING LEVEL P1

DATE : JANUARY 8, 2005.

M.E.S.

DRAWING # 30488-5

FILE # 30488-5_SecE

ORIGINAL

**PARKING LEVEL P2
FLOOR PLAN
WEST PORTION**

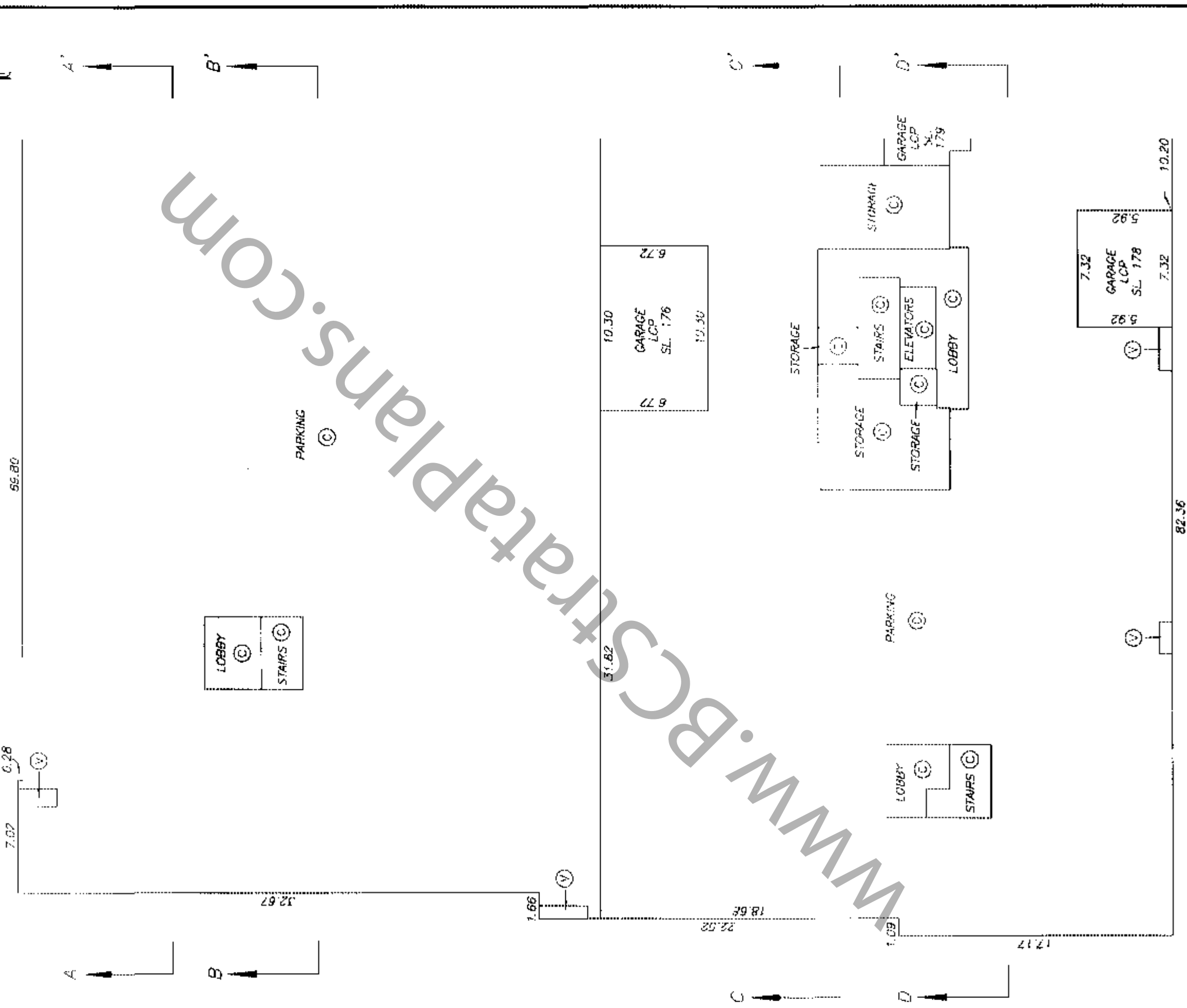
STRATA PLAN BCS 1127

SCALE 1:250



ALL DISTANCES ARE IN METRES.

MATCH LINE
SEE SHEET #19

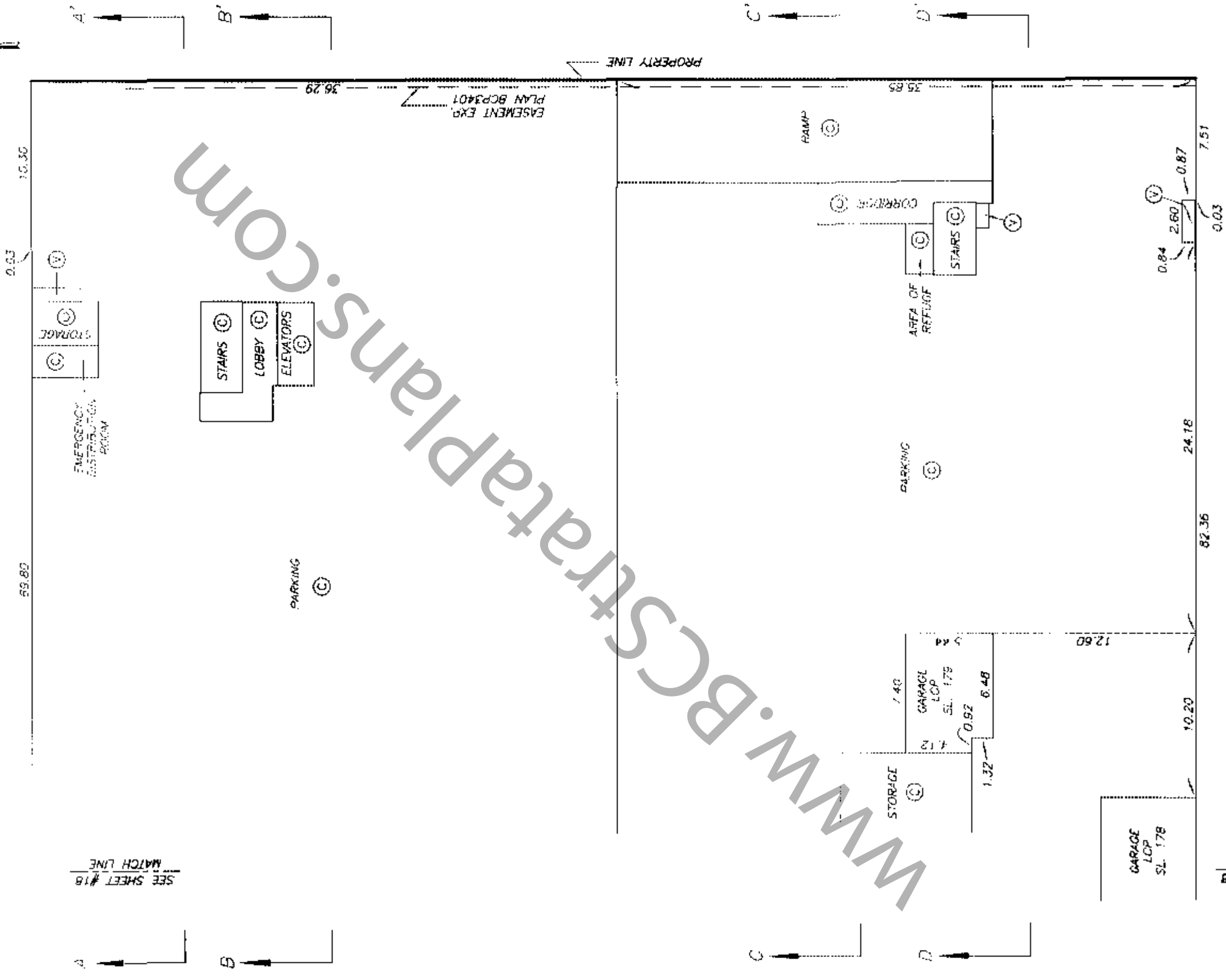


WWW.BCSstrataplans.com

SHEET 18 OF 65 SHEETS

**PARKING LEVEL P2
FLOOR PLAN
EAST PORTION**

STRATA PLAN BCS 1127



SEE SHEET #18
MATCH LINE

SEE SHEET #18
MATCH LINE


DATE : JANUARY 8, 2005.
M.E.D.

DRAWING # 30488-5
FILE # 30488-5_P2

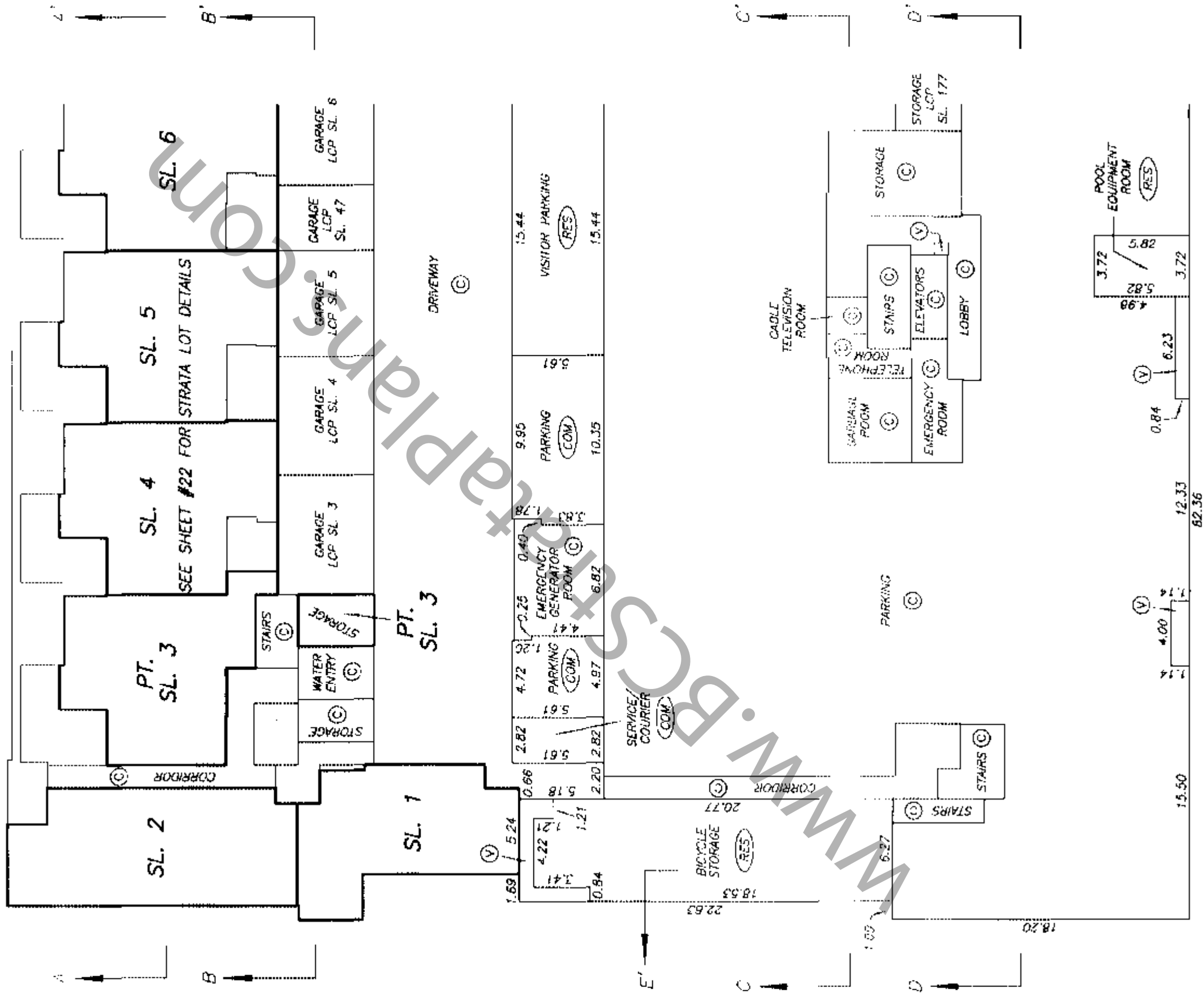
ORIGINAL

STRATA PLAN BCS 1127

NORTH BUILDING ENTRY LEVEL -
PARKING LEVEL P1 FLOOR PLAN
WEST PORTION

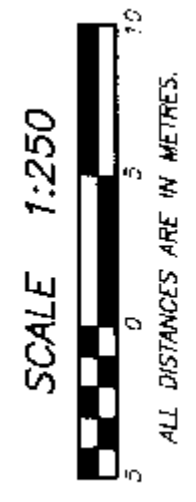


MATCH LINE
SEE SHEET #21

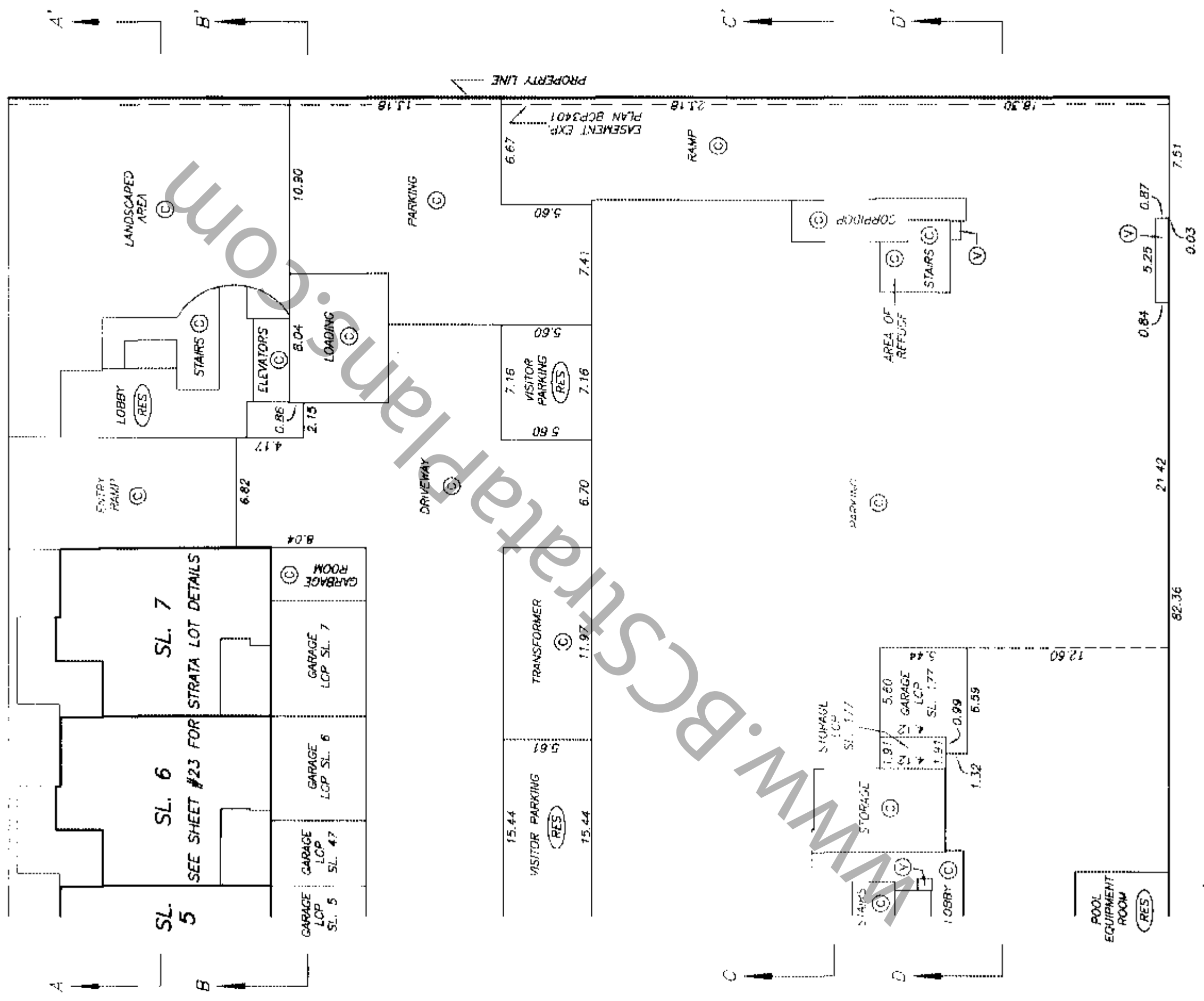


MATCH LINE
SEE SHEET #21

**NORTH BUILDING ENTRY LEVEL-
 PARKING LEVEL P1 FLOOR PLAN
 EAST PORTION**



SEE SHEET #20
 MATCH LINE



SEE SHEET #20
 MATCH LINE

DATE : JANUARY 8, 2005.
 M.E. S.

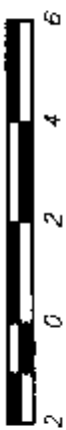
DRAWING # 30488-5
 FILE # 30488-5_P1

ORIGINAL

NORTH BUILDING ENTRY LEVEL FLOOR PLAN WEST PORTION

STRATA PLAN BCS 1127

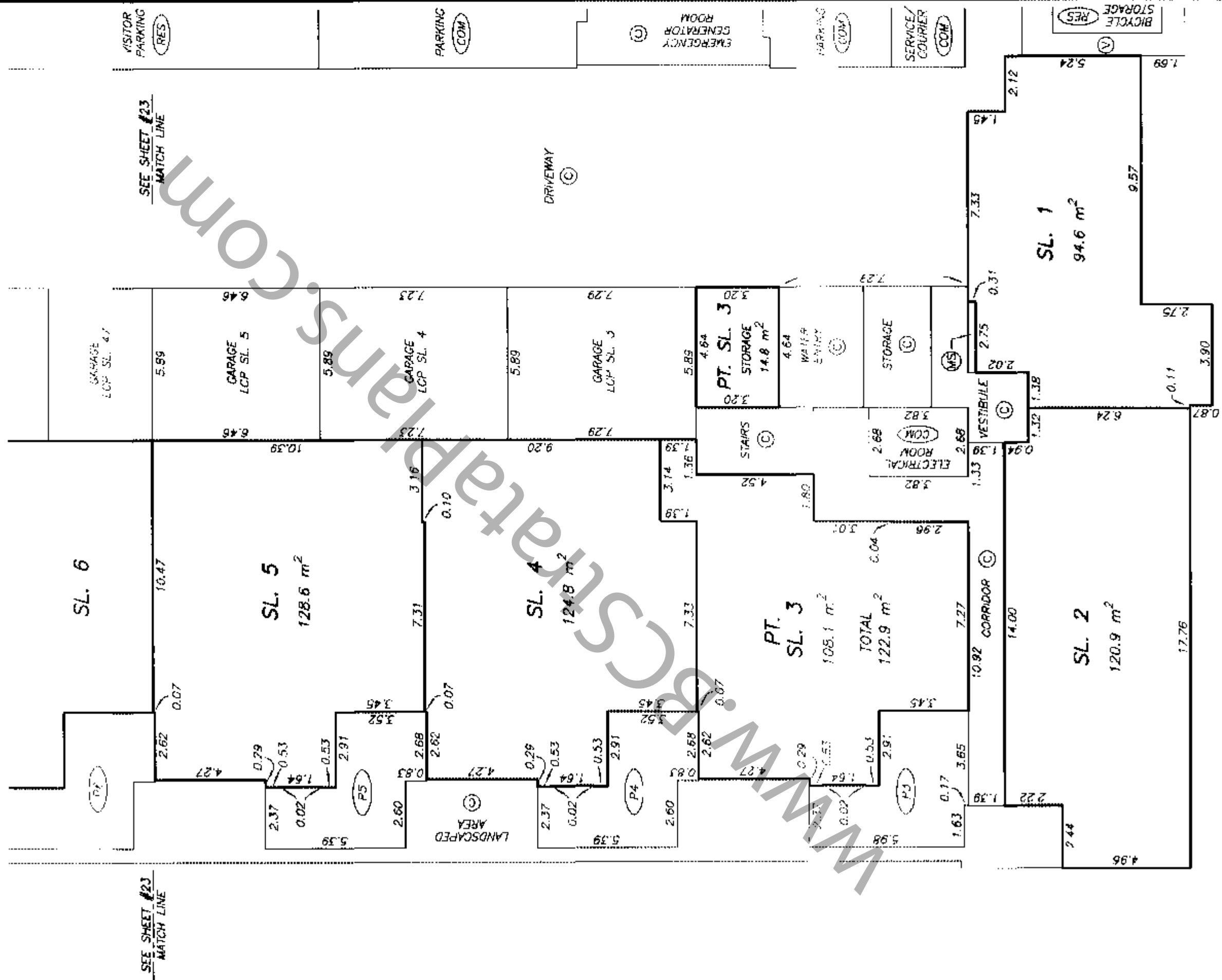
SCALE 1:150



ALL DISTANCES ARE IN METRES.



A' ——— B'



DATE : JANUARY 8, 2005.

M.E.S.


A ——— B

**NORTH BUILDING
ENTRY LEVEL FLOOR PLAN
EAST PORTION**

STRATA PLAN BCS 1127

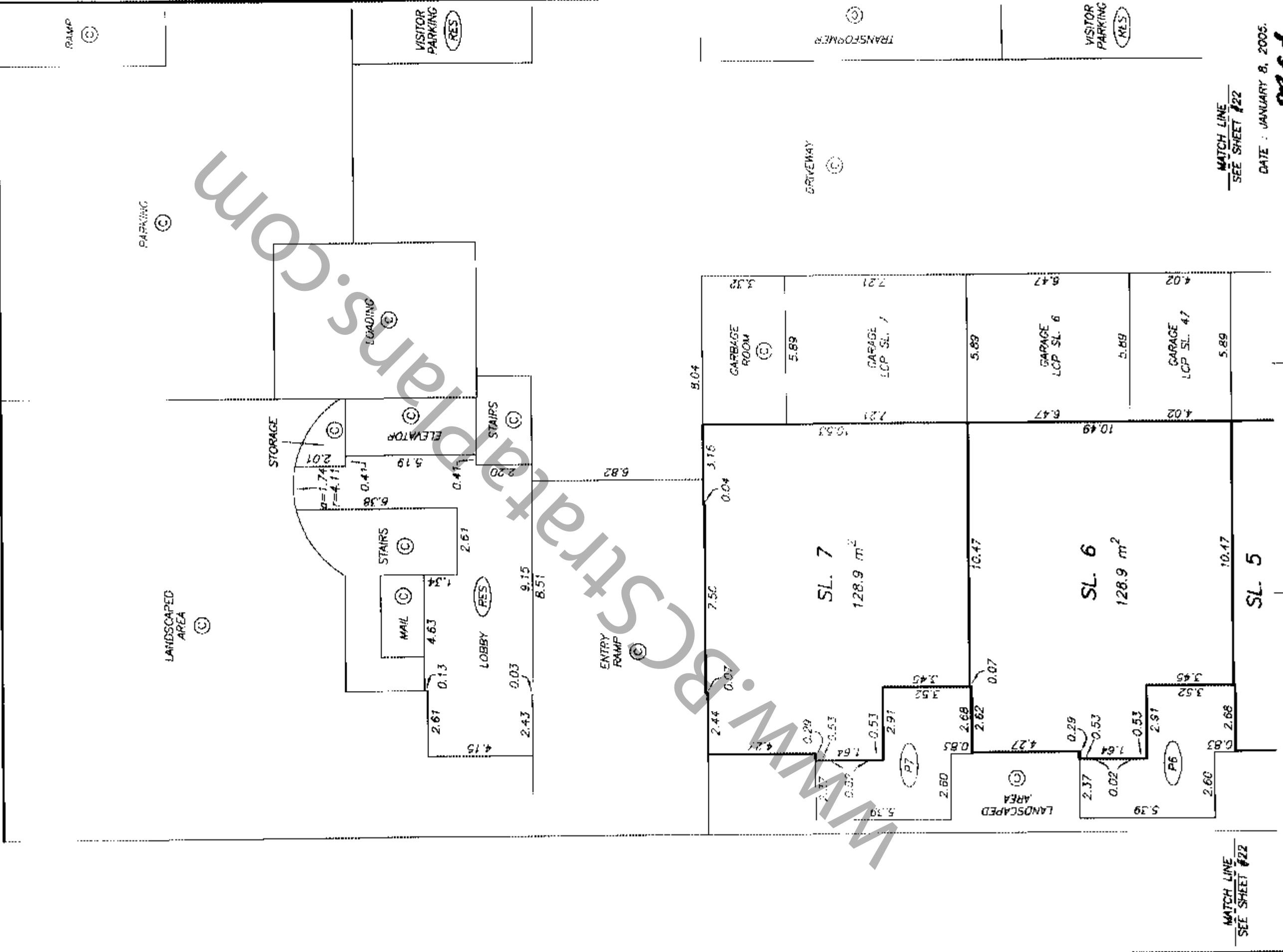


SCALE 1:150



A' B'

PROPERTY LINE



MATCH LINE
SEE SHEET #22

MATCH LINE
SEE SHEET #22

DRAWING # 30488-5
FILE # 30488-5_MBP1

DATE : JANUARY 8, 2005.

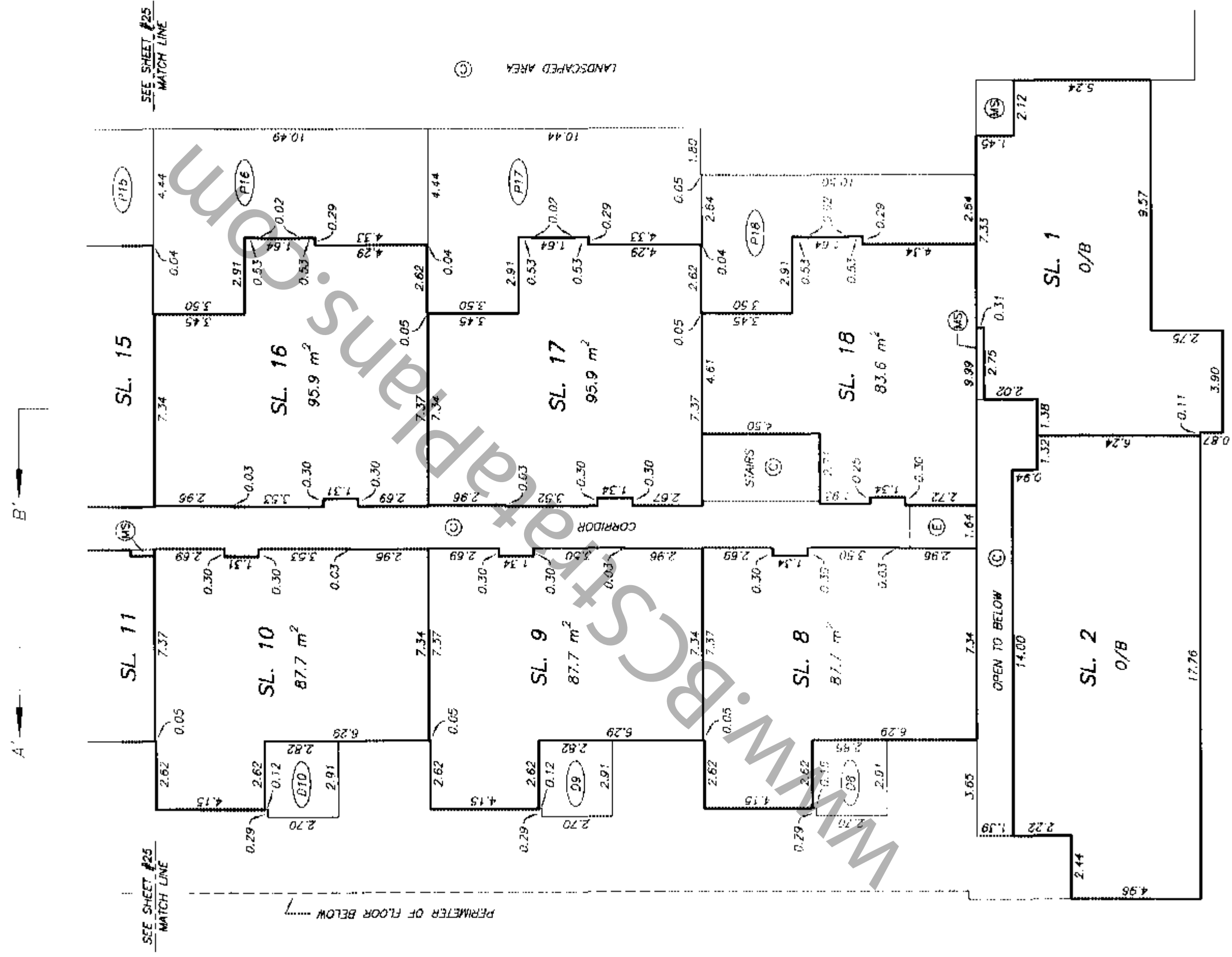
M.C. G.

ORIGINAL

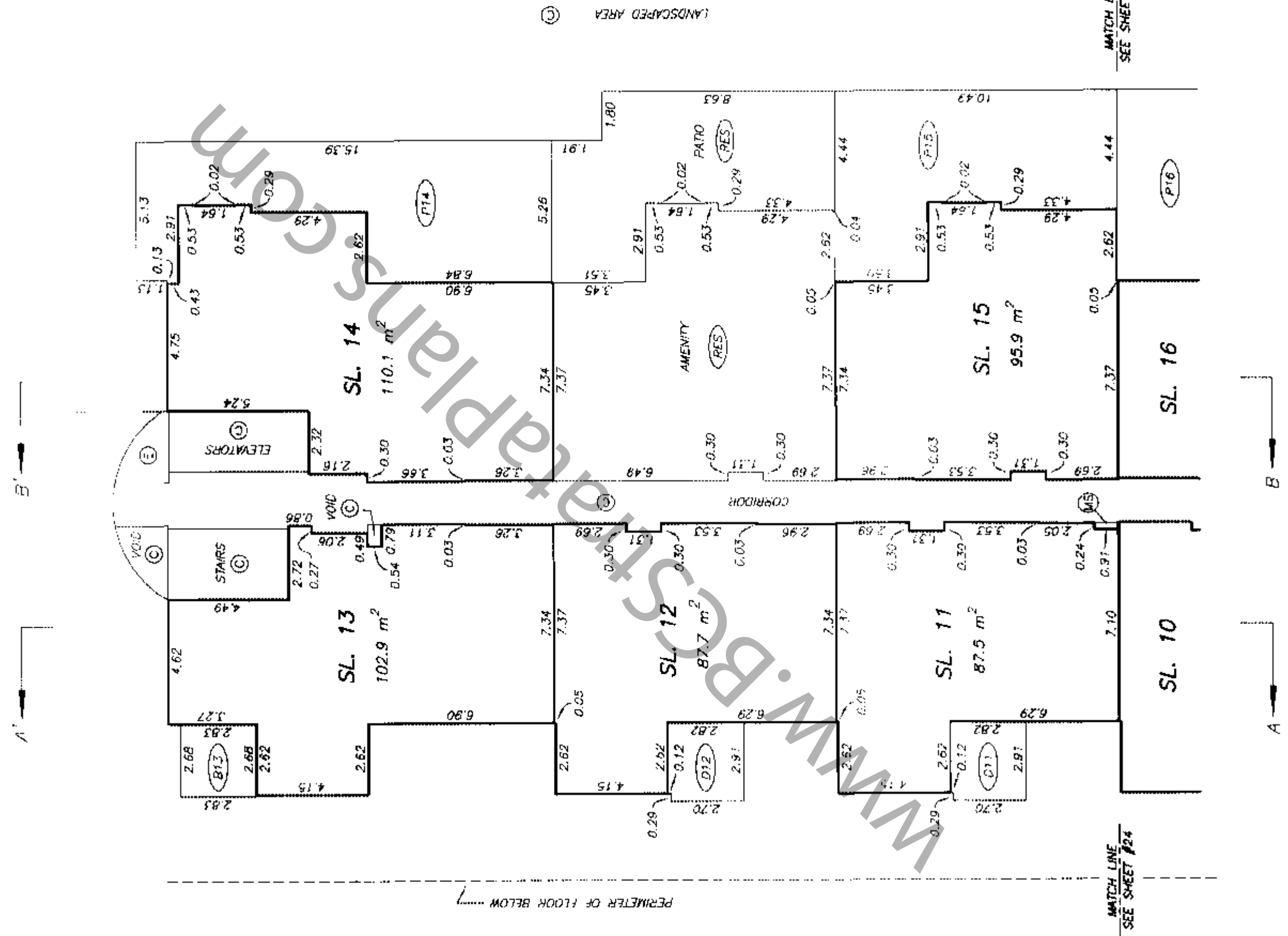
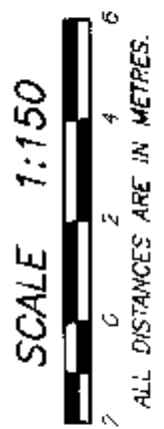
**NORTH BUILDING
 SECOND FLOOR PLAN
 WEST PORTION**



SCALE 1:150
 0 2 4 6
 ALL DISTANCES ARE IN METRES.



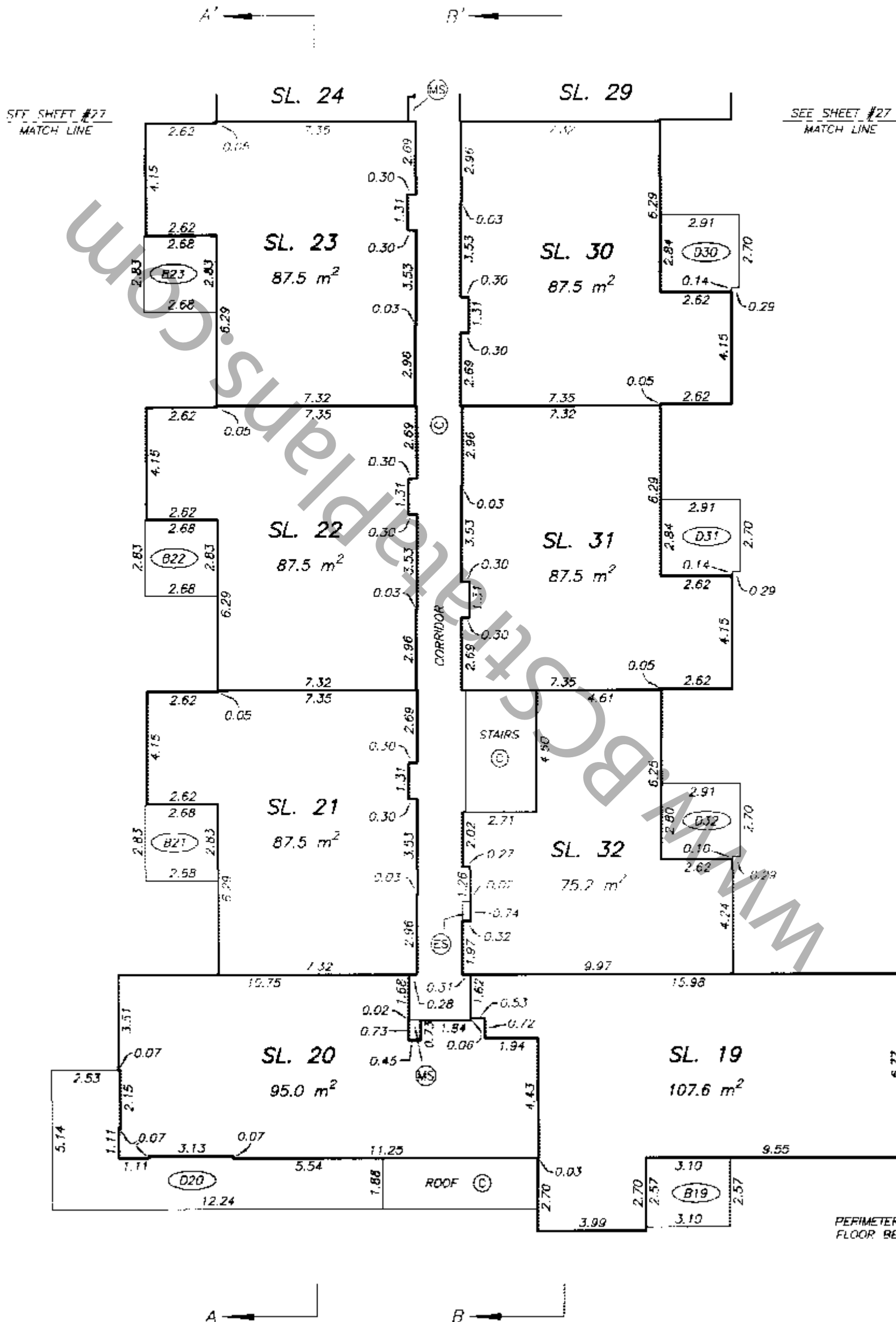
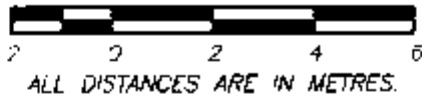
NORTH BUILDING
SECOND FLOOR PLAN
EAST PORTION
STRATA PLAN BCS 1127



NORTH BUILDING THIRD FLOOR PLAN WEST PORTION

STRATA PLAN BCS 1127

SCALE 1:150



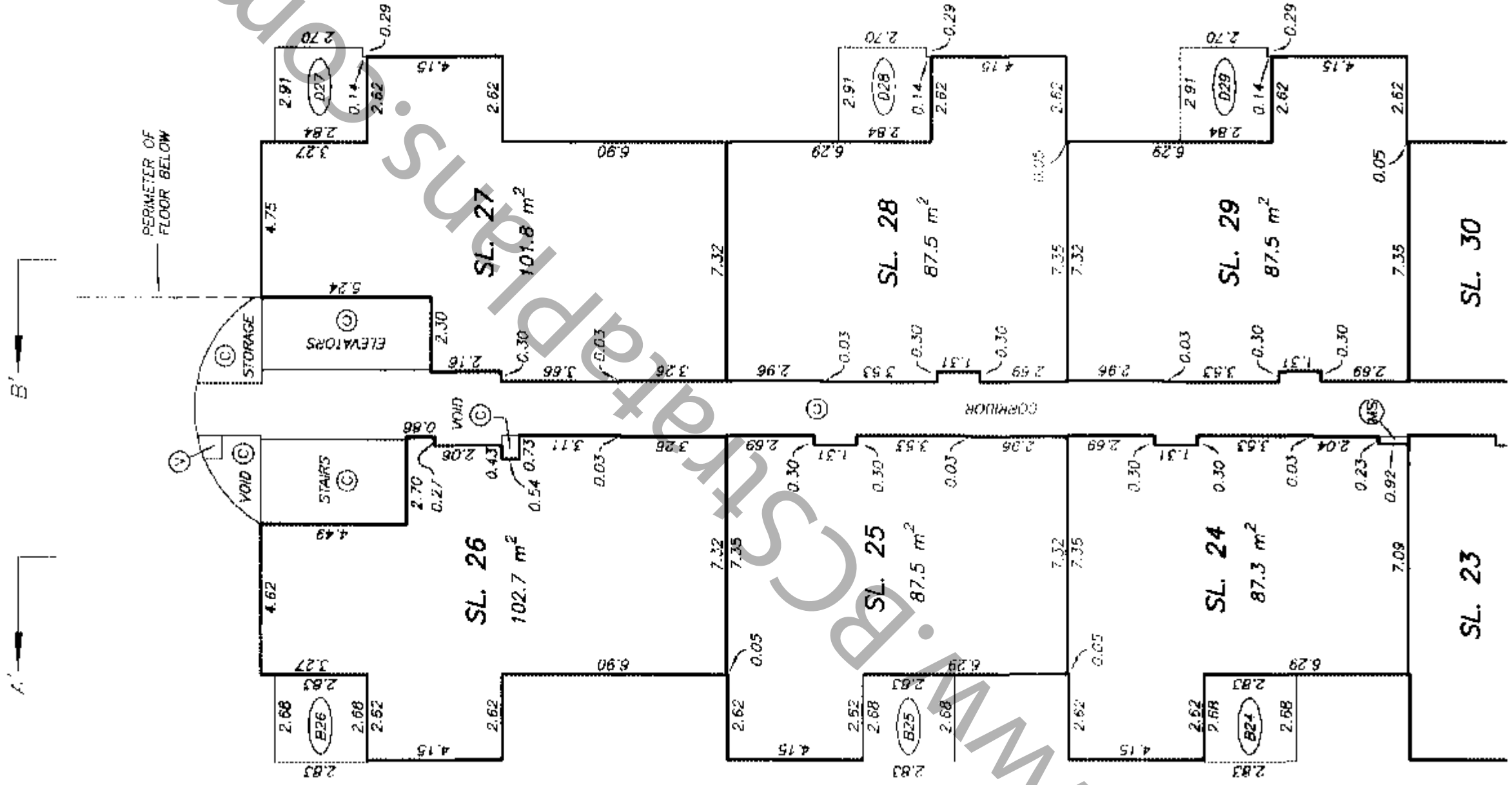
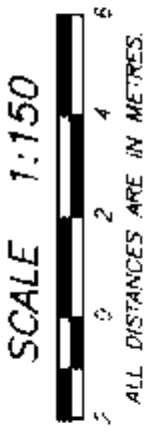
DRAWING # 30488-5
FILE # 30488-5_NBL3

DATE : JANUARY 8, 2005.
M. E. B.

ORIGINAL

**NORTH BUILDING
THIRD FLOOR PLAN
EAST PORTION**

STRATA PLAN BCS 1127



MATCH LINE
SEE SHEET #26

MATCH LINE
SEE SHEET #26



DATE : JANUARY 8, 2005.
M.E.S.

DRAWING # 30488-5
FILE # 30488-5_NBL3

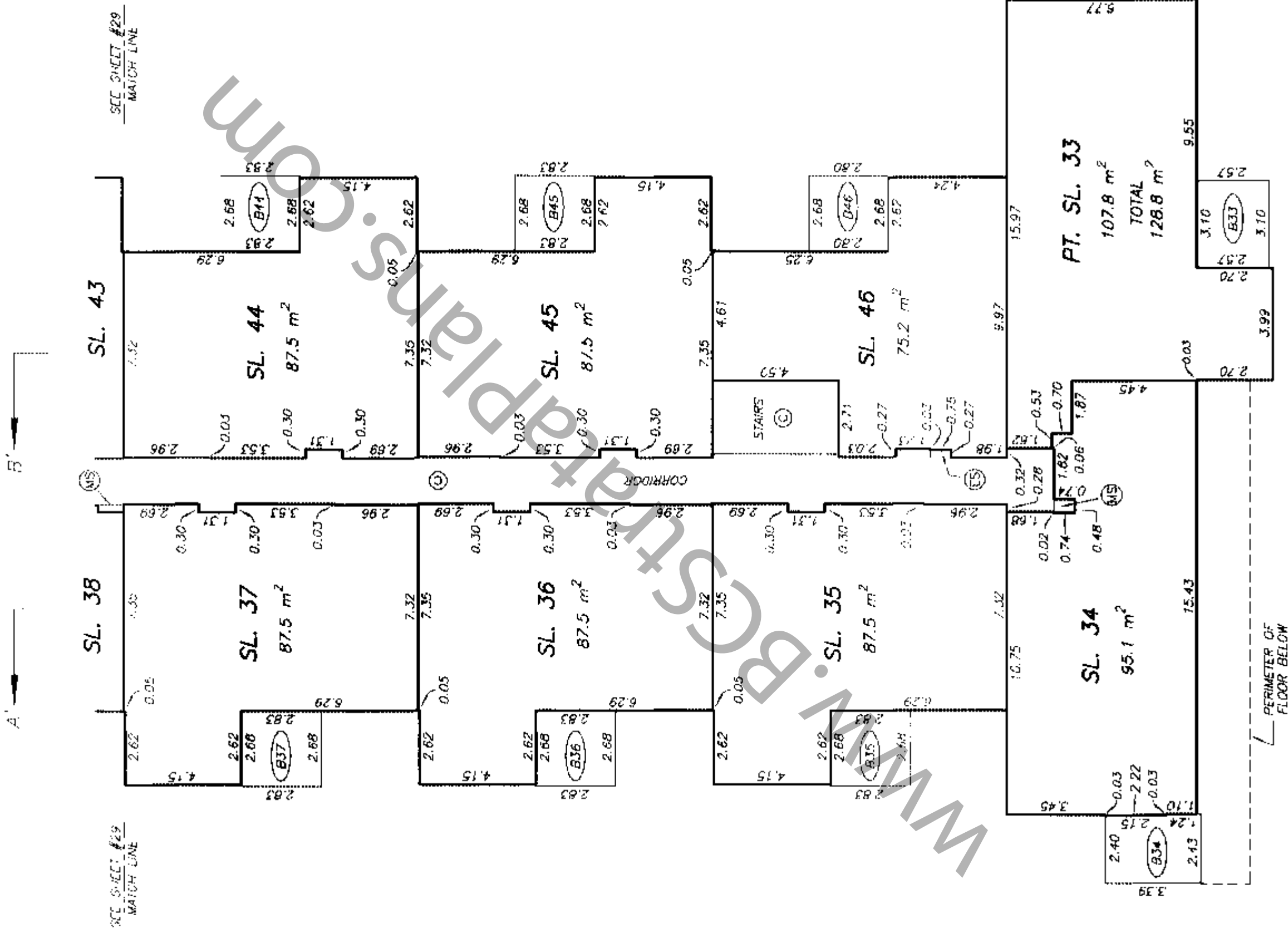
ORIGINAL

NORTH BUILDING
FOURTH FLOOR PLAN
WEST PORTION
STRATA PLAN BCS 1127

SCALE 1:150



ALL DISTANCES ARE IN METRES.



A' ——— B

DRAWING # 30488-5
FILE # 30488-5_NBL4

DATE : JANUARY 8, 2005.
M.E.O.

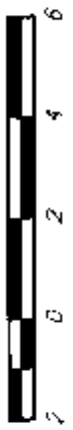
ORIGINAL

**NORTH BUILDING
FOURTH FLOOR PLAN
EAST PORTION**

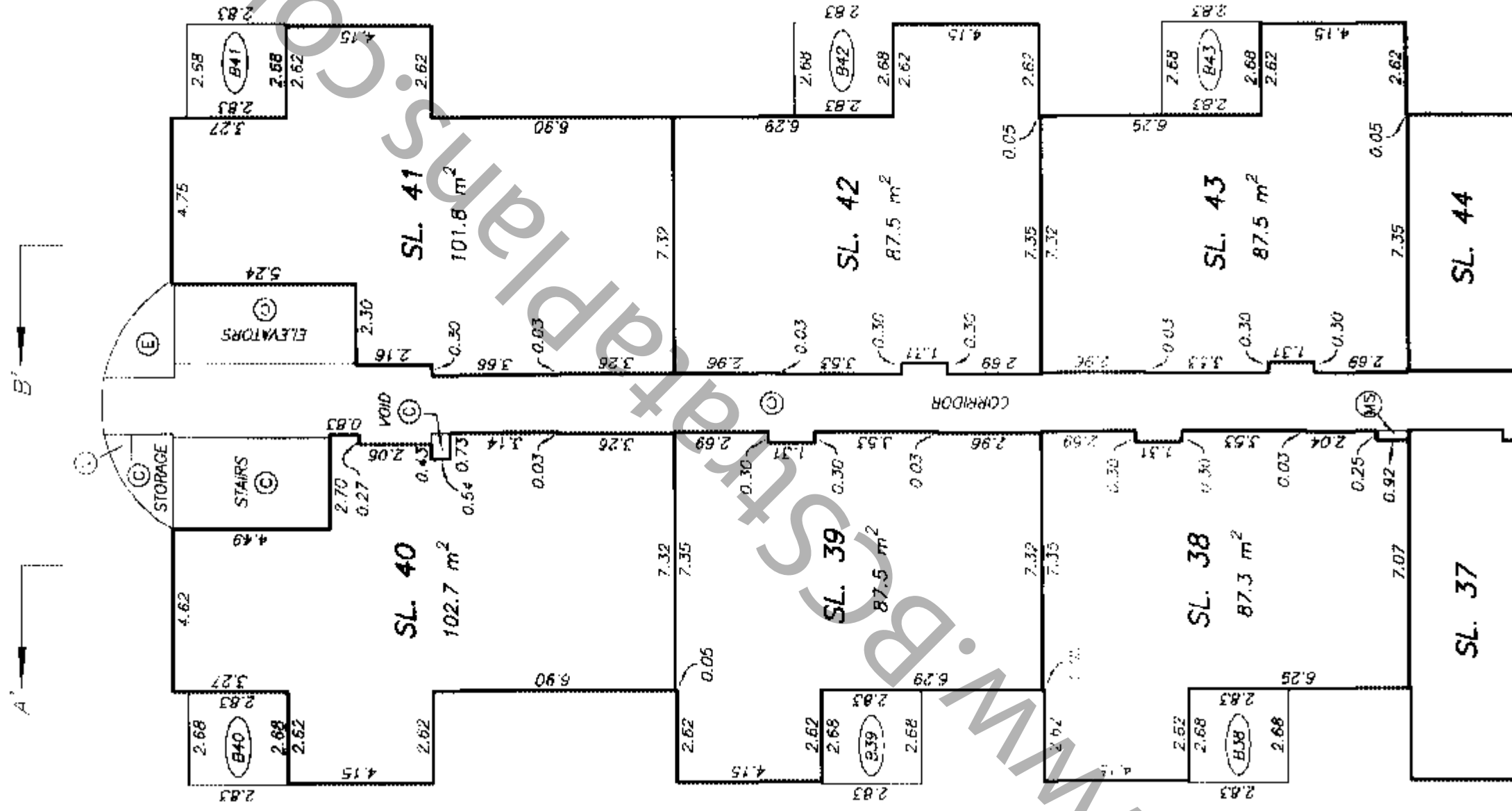
STRATA PLAN BCS 1127



SCALE 1:150



ALL DISTANCES ARE IN METRES.




MATCH LINE
SEE SHEET #28

MATCH LINE
SEE SHEET #29

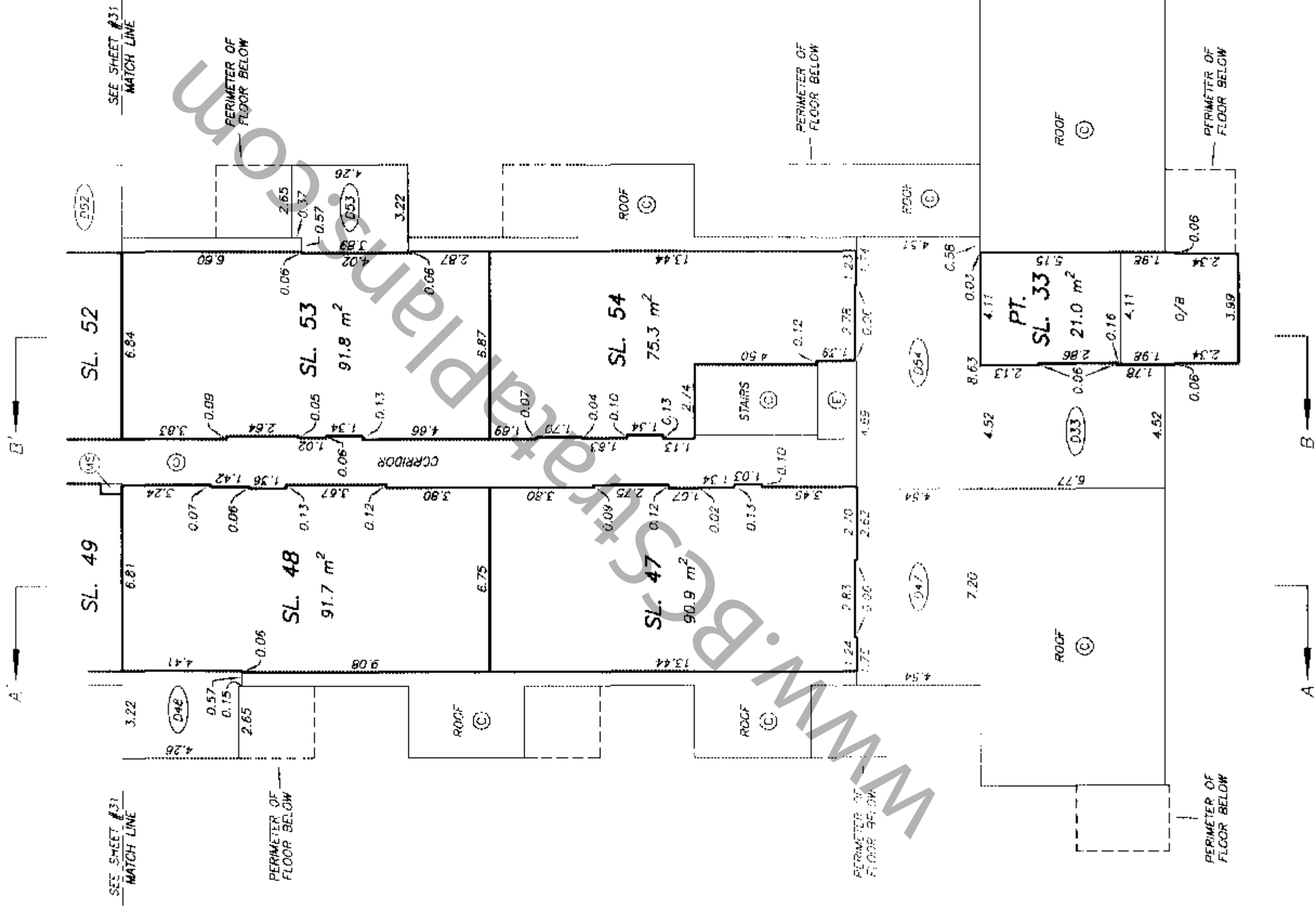
STRATA PLAN BCS 1127

NORTH BUILDING FIFTH FLOOR PLAN WEST PORTION

SCALE 1:150



ALL DISTANCES ARE IN METRES.



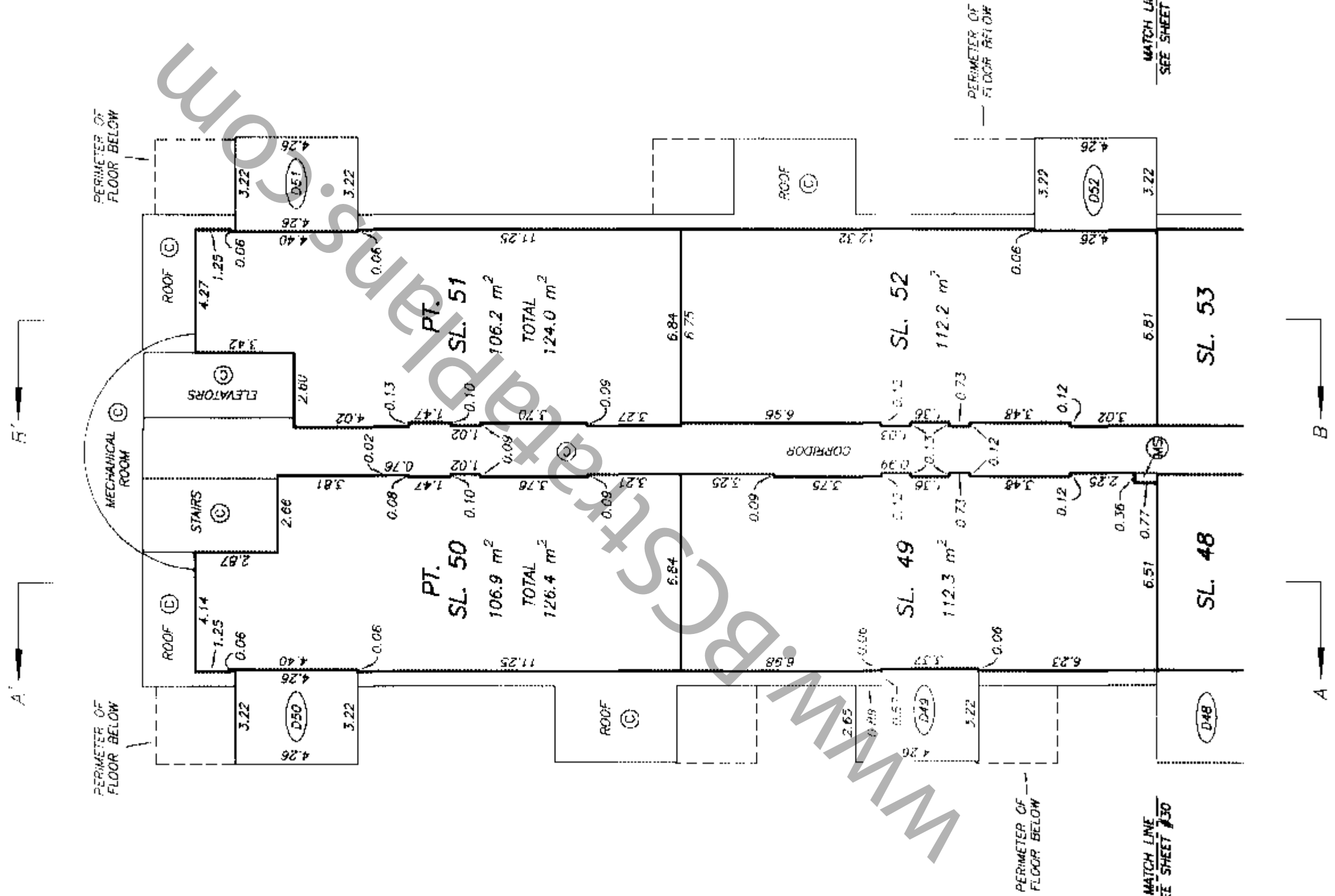
**NORTH BUILDING
FIFTH FLOOR PLAN
EAST PORTION**

STRATA PLAN BCS 1127

SCALE 1:150

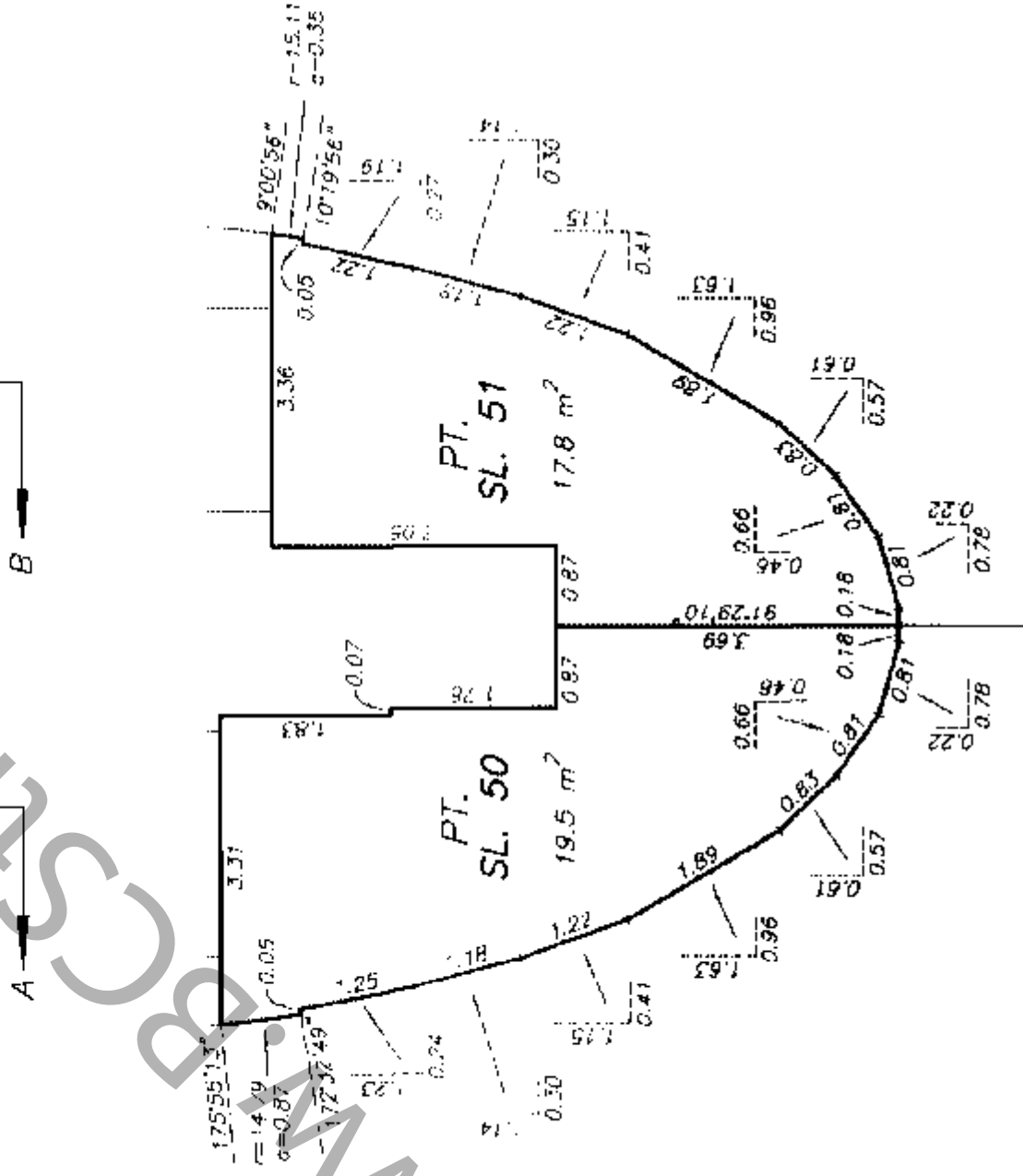
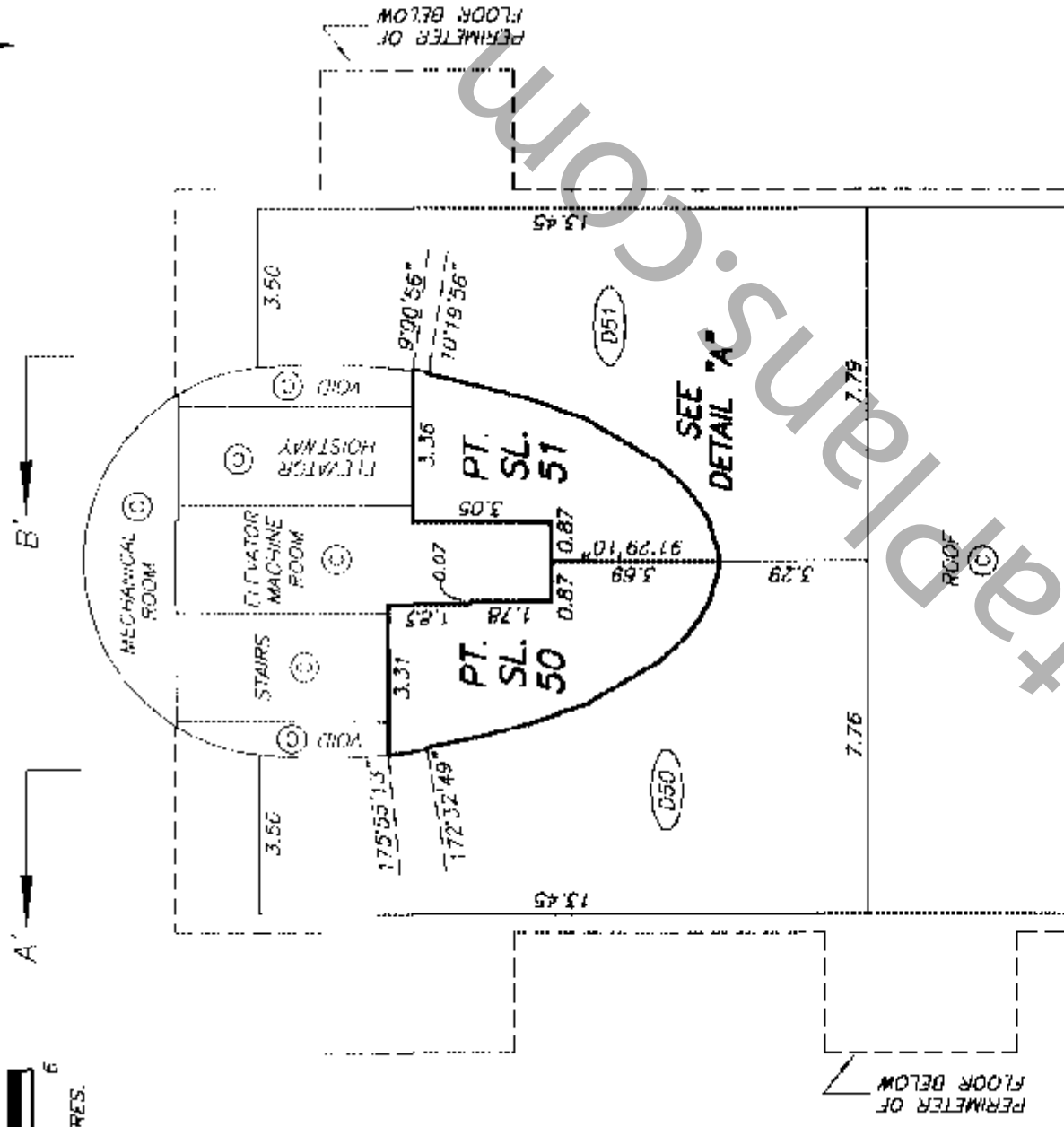
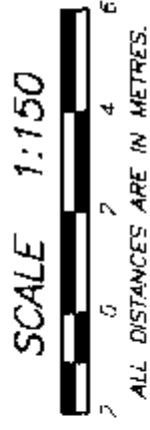


ALL DISTANCES ARE IN METRES.



**NORTH BUILDING
 ROOF FLOOR PLAN
 EAST PORTION**

STRATA PLAN BCS 1127



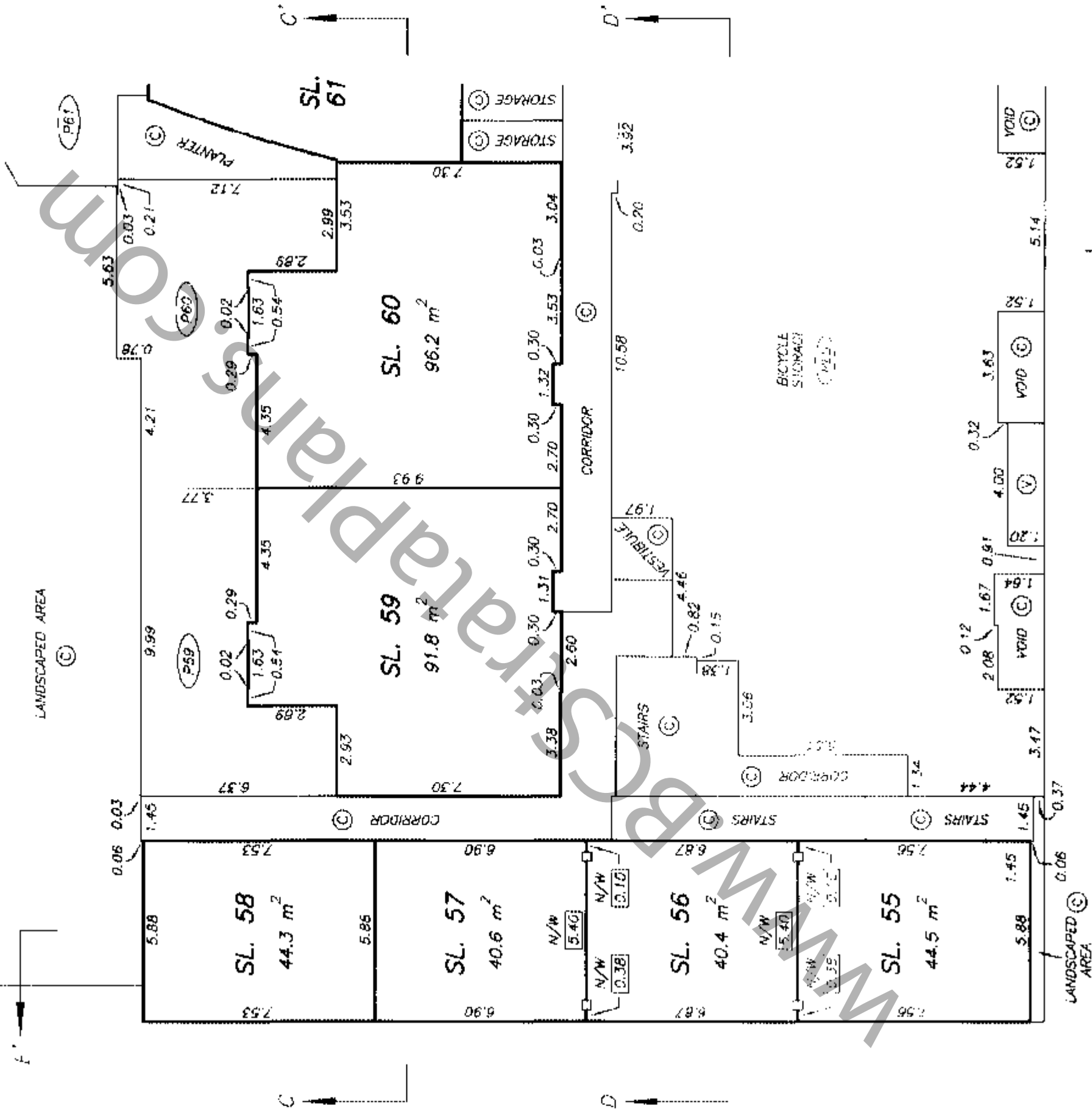
NOTE:
 91'29'10" - DENOTES GRID BEARING OF
 STRATA LOT BOUNDARY.

DETAIL "A"
 SCALE 1:75

**SOUTH BUILDING
 LOWER GROUND FLOOR PLAN
 WEST PORTION**



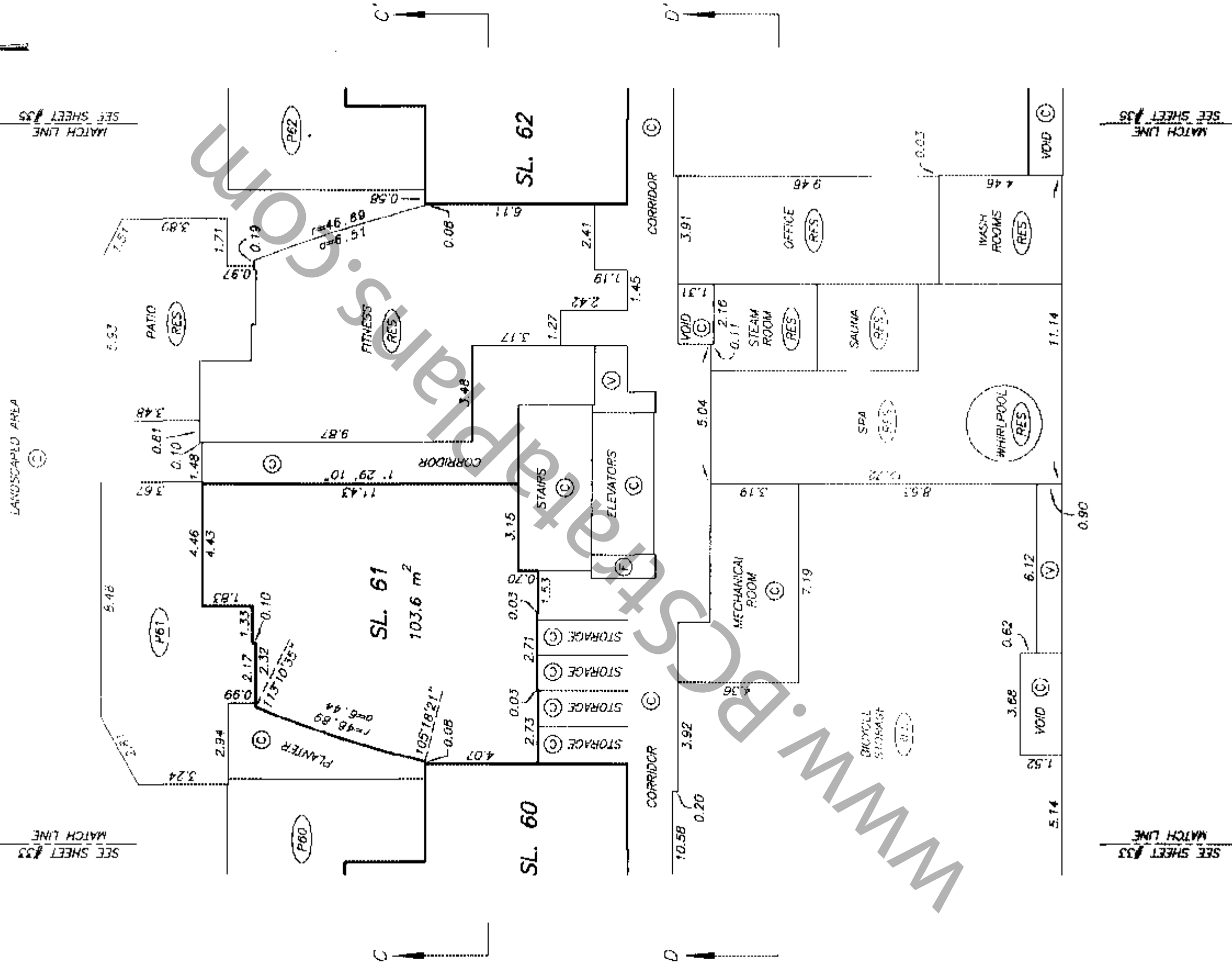
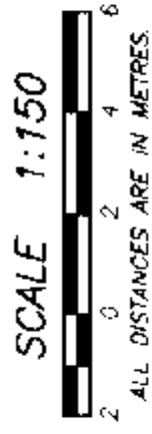
MATCH LINE
 SEE SHEET #34



MATCH LINE
 SEE SHEET #34

SOUTH BUILDING LOWER GROUND FLOOR PLAN CENTRE PORTION

STRATA PLAN BCS 1127



NOTE:
129'10" - DENOTES GRID BEARING
OF STRATA LOT BOUNDARY.

DRAWING # 30488-5
FILE # 30488-5_SBLGL

DATE : JANUARY 8, 2005.
M.C. ad.

ORIGINAL

**SOUTH BUILDING
LOWER GROUND FLOOR PLAN
EAST PORTION**

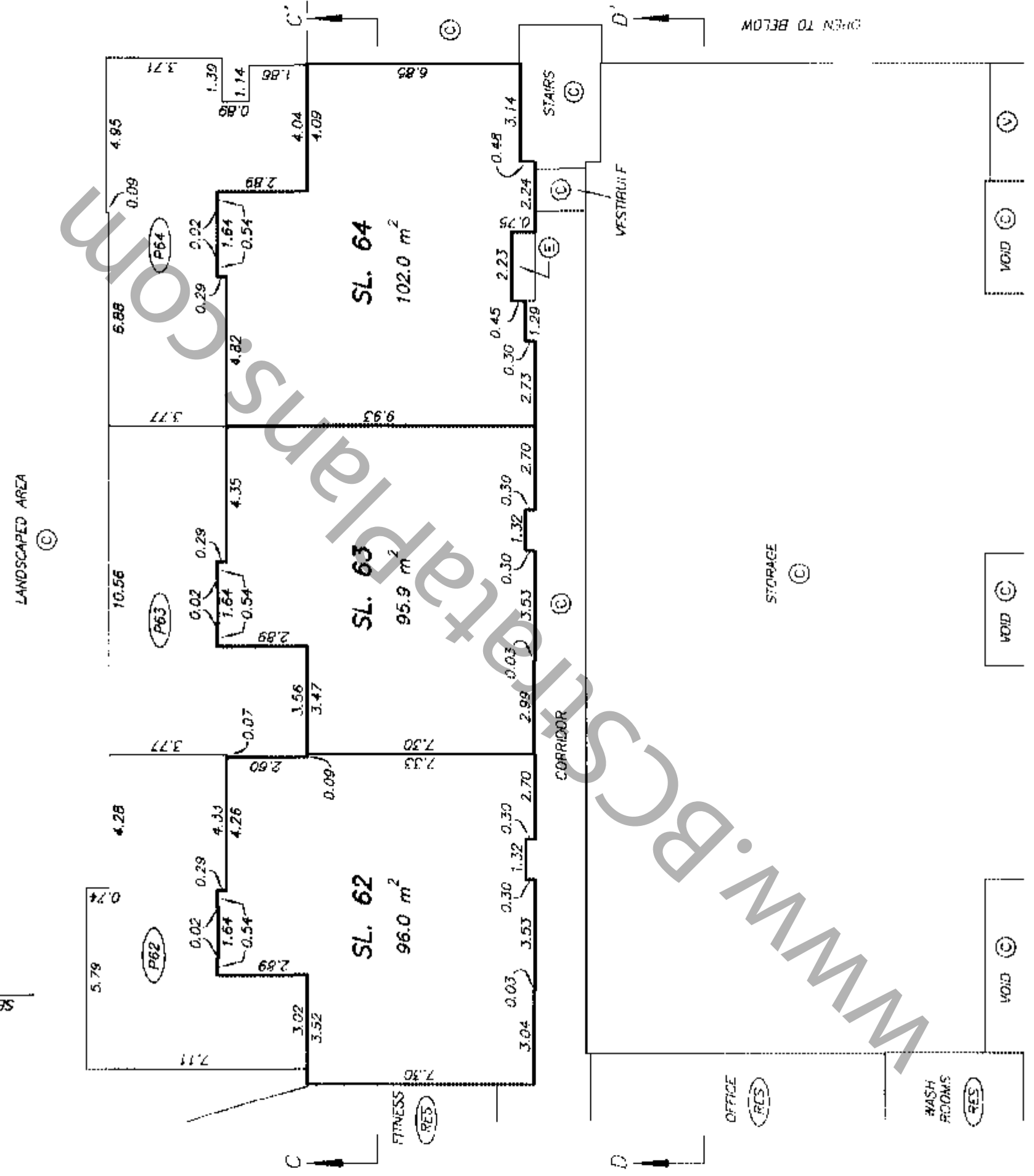
SCALE 1:150



ALL DISTANCES ARE IN METRES.

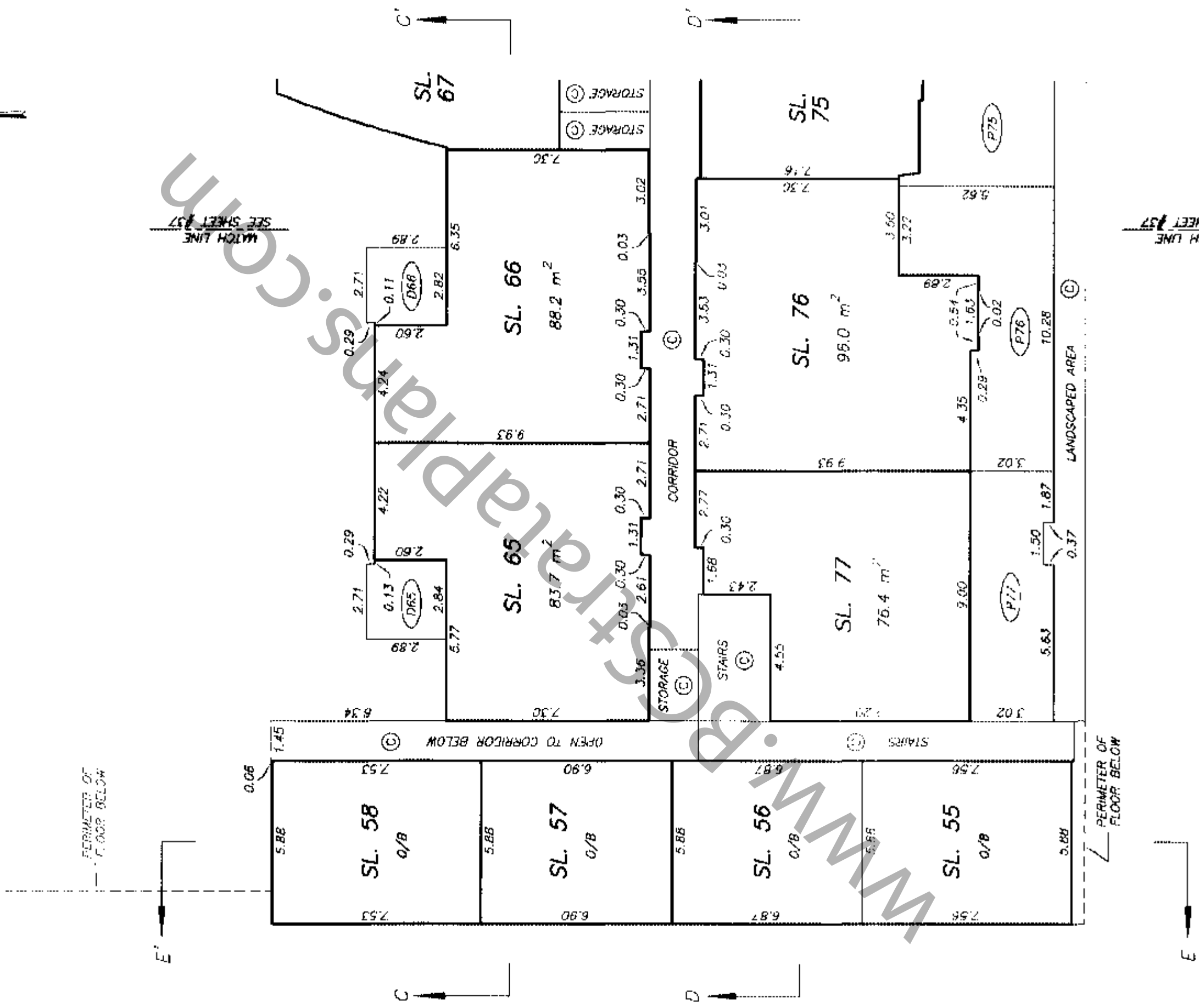


SEE SHEET #34
MATCH LINE



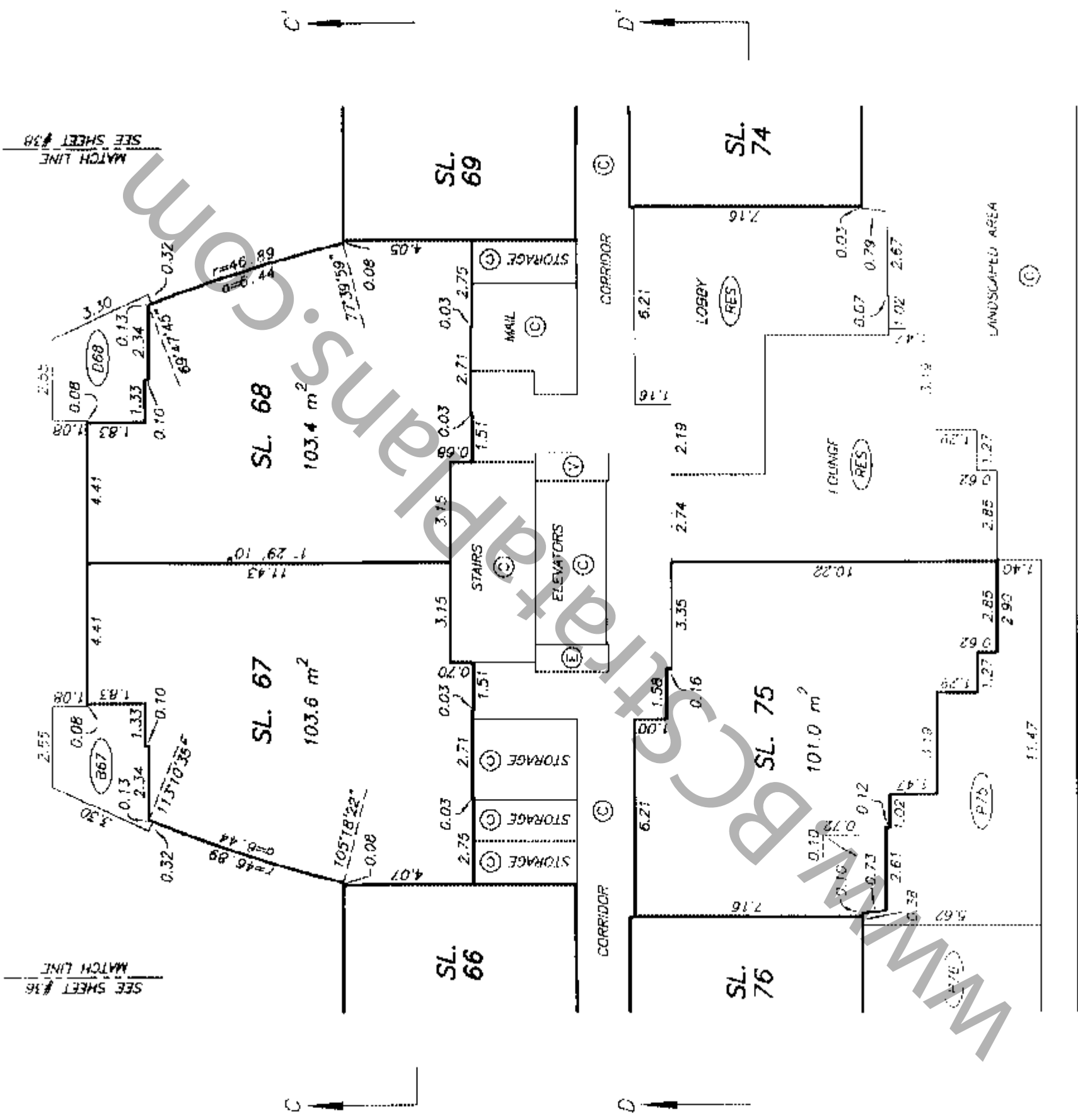
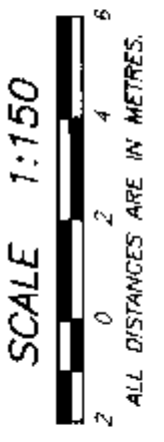
SEE SHEET #34
MATCH LINE

SOUTH BUILDING
GROUND FLOOR PLAN
WEST PORTION



STRATA PLAN BCS 1127

SOUTH BUILDING
GROUND FLOOR PLAN
CENTRE PORTION



SEE SHEET #36
MATCH LINE

SEE SHEET #38
MATCH LINE

NOTE:
1"20"10" - DENOTES GRID BEARING
OF STRATA LOT BOUNDARY.

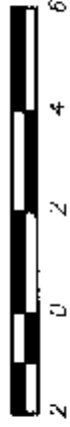
DATE : JANUARY 8, 2005.
M.C.D.

DRAWING # 30488-5
FILE # 30488-5_SBCL

ORIGINAL

**SOUTH BUILDING
GROUND FLOOR PLAN
EAST PORTION**

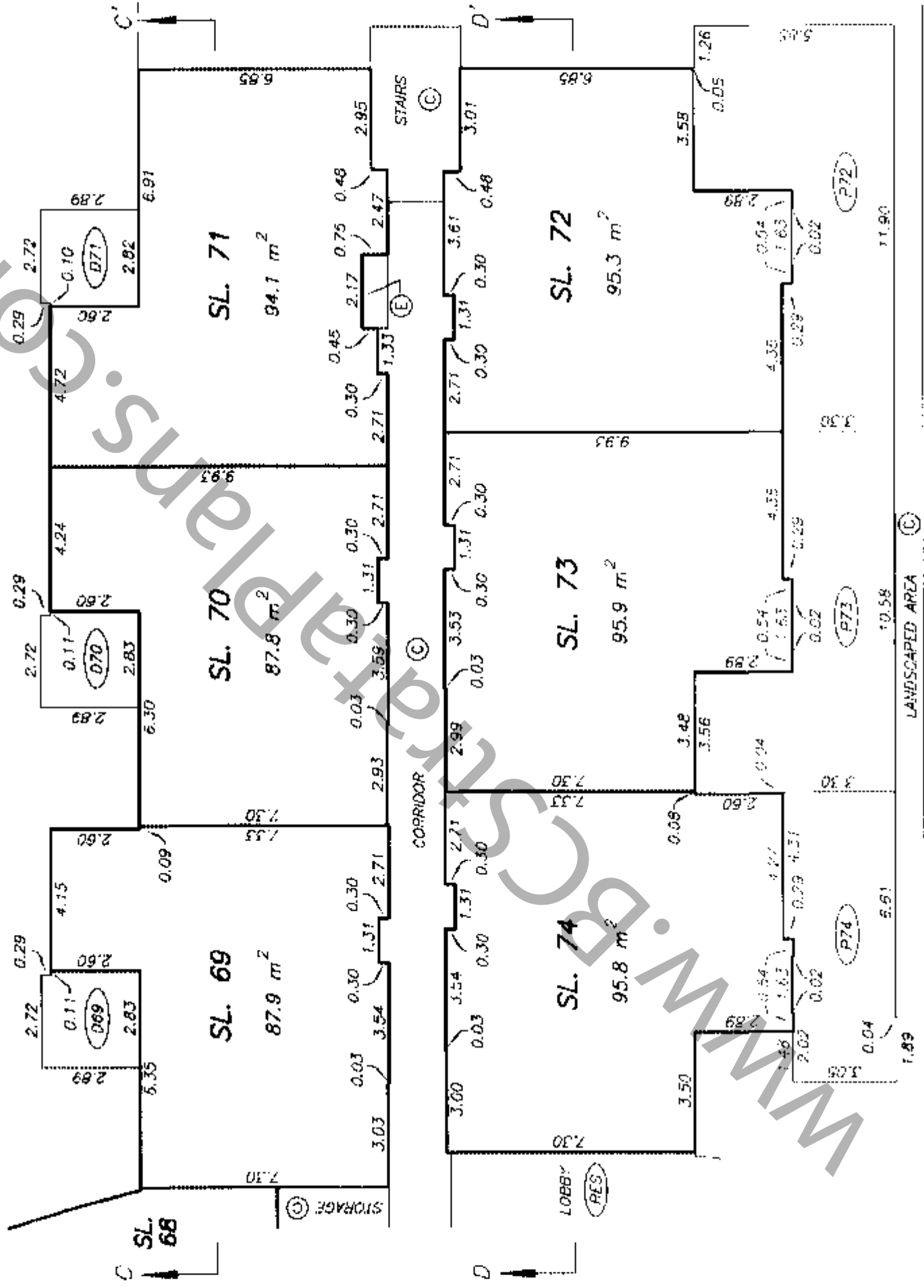
SCALE 1:150



ALL DISTANCES ARE IN METRES.



SEE SHEET #37
MATCH LINE



SEE SHEET #37
MATCH LINE

**SOUTH BUILDING
SECOND FLOOR PLAN
WEST PORTION**

STRATA PLAN BCS 1127

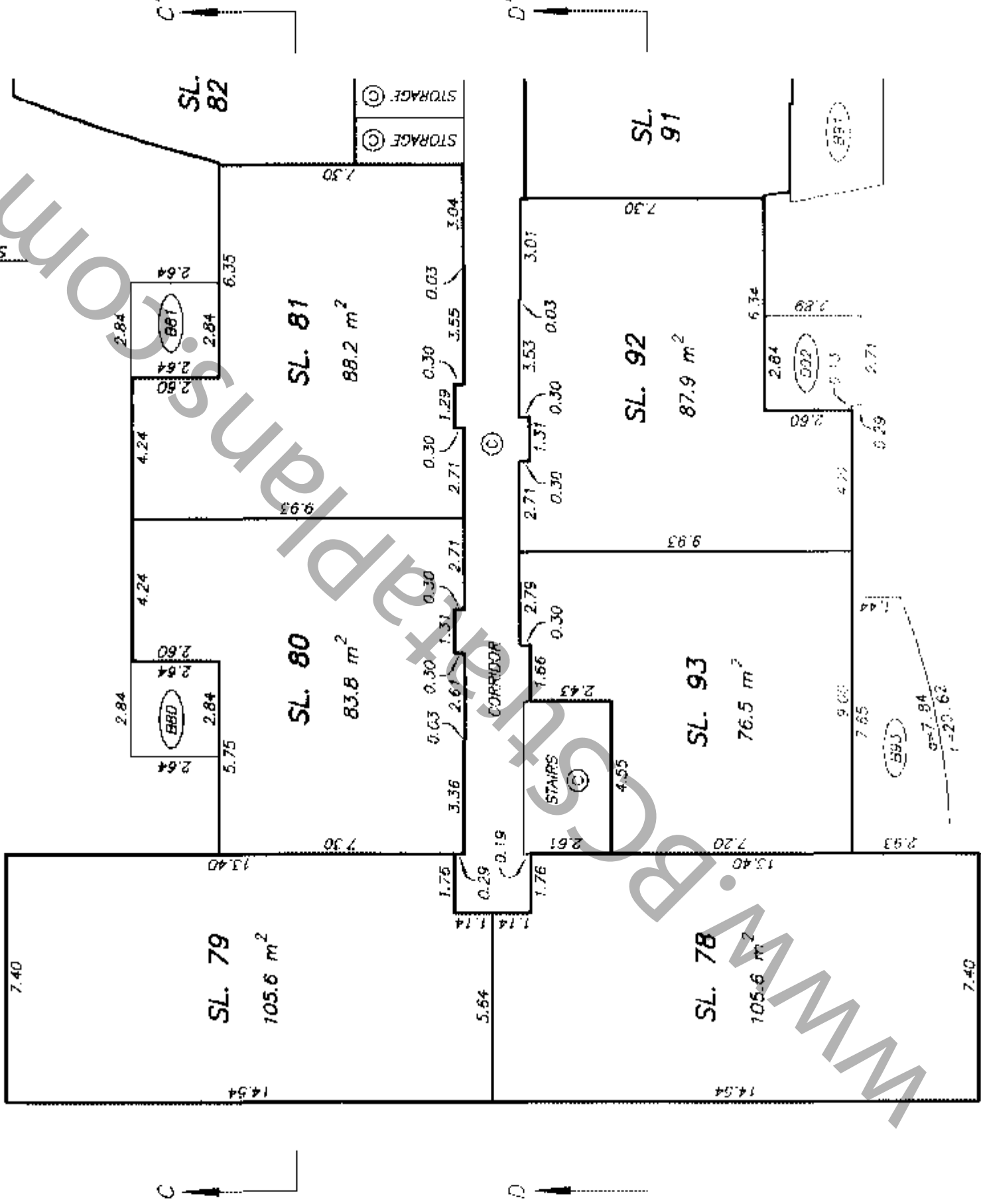
SCALE 1:150



ALL DISTANCES ARE IN METRES.



MATCH LINE
SEE SHEET #40



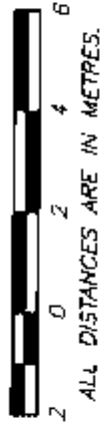
PERIMETER OF FLOOR BELOW

MATCH LINE
SEE SHEET #40

STRATA PLAN BCS 1127

SOUTH BUILDING
SECOND FLOOR PLAN
CENTRE PORTION

SCALE 1:150

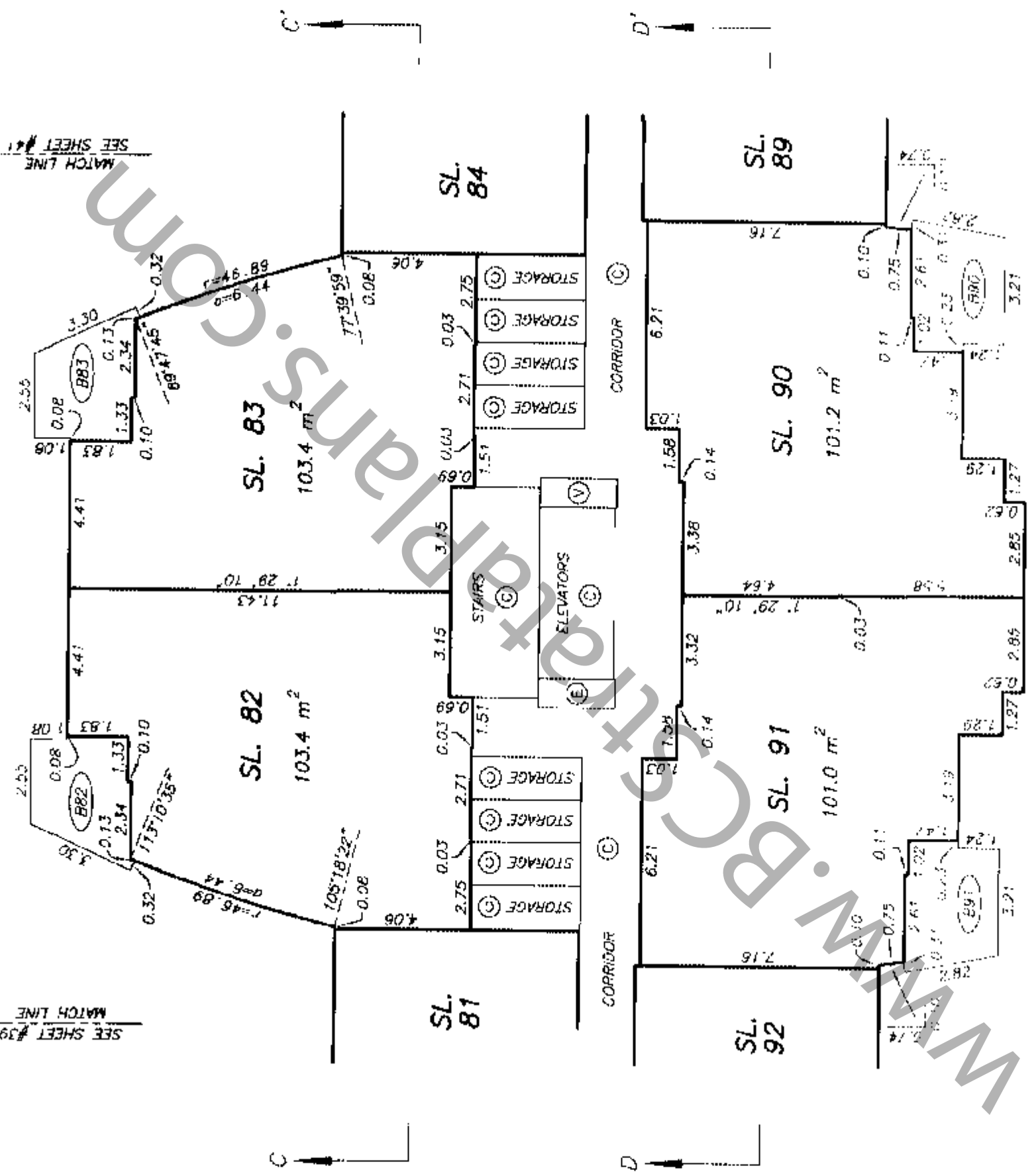


ALL DISTANCES ARE IN METRES.



SEE SHEET #39
MATCH LINE

SEE SHEET #41
MATCH LINE



SEE SHEET #39
MATCH LINE

SEE SHEET #41
MATCH LINE

PERIMETER OF FLOOR BELOW

NOTE:
1'29'10" - DENOTES GRID BEARING
OF STRATA LOT BOUNDARY.

DRAWING # 30488-5
FILE # 30488-5_SBL2

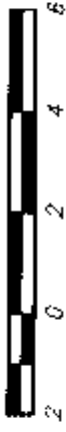
DATE : JANUARY 8, 2005.
M.C.B.

**SOUTH BUILDING
SECOND FLOOR PLAN
EAST PORTION**

STRATA PLAN BCS 1127

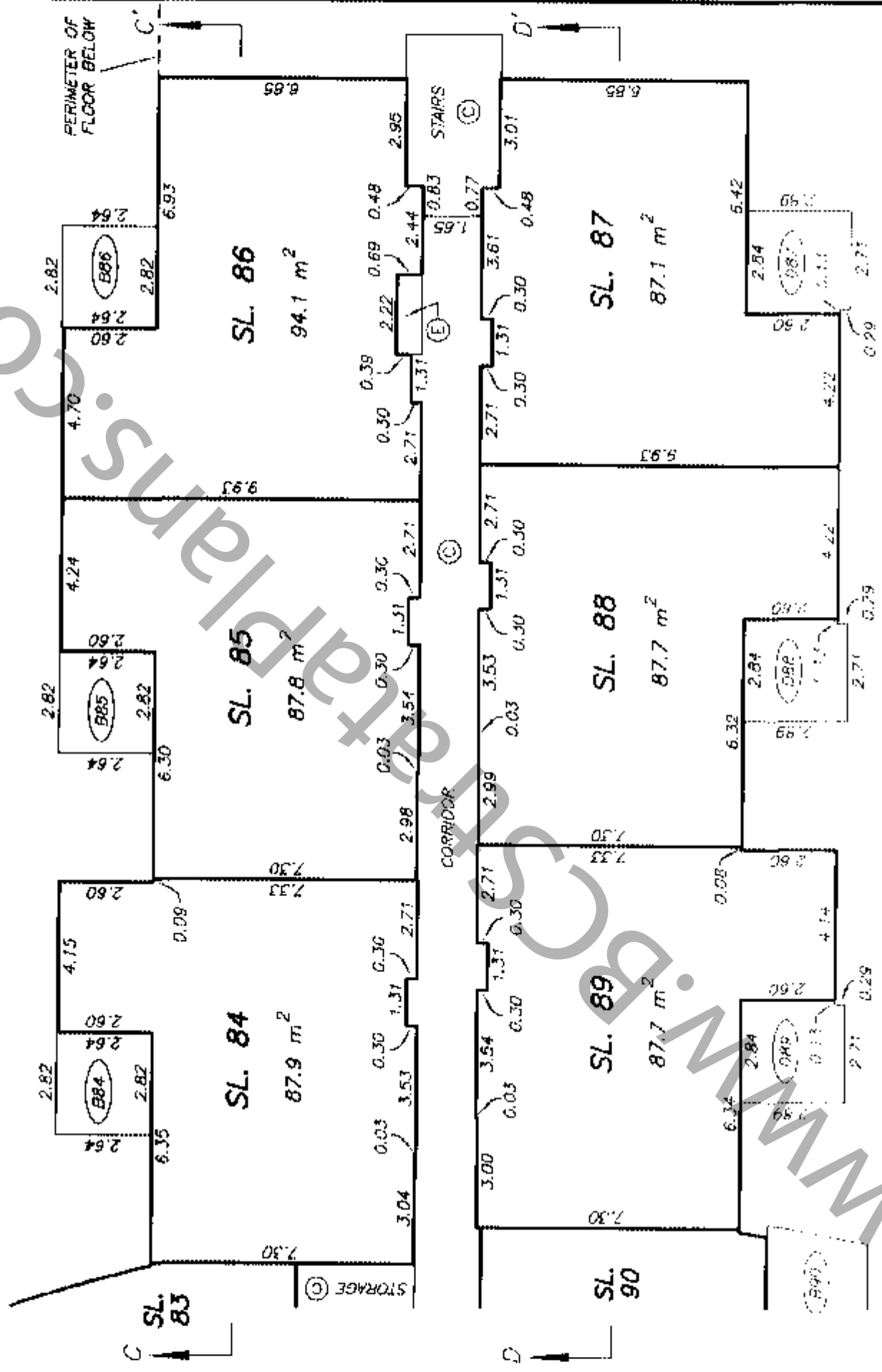


SCALE 1:150



ALL DISTANCES ARE IN METRES.

SEE SHEET #40
MATCH LINE

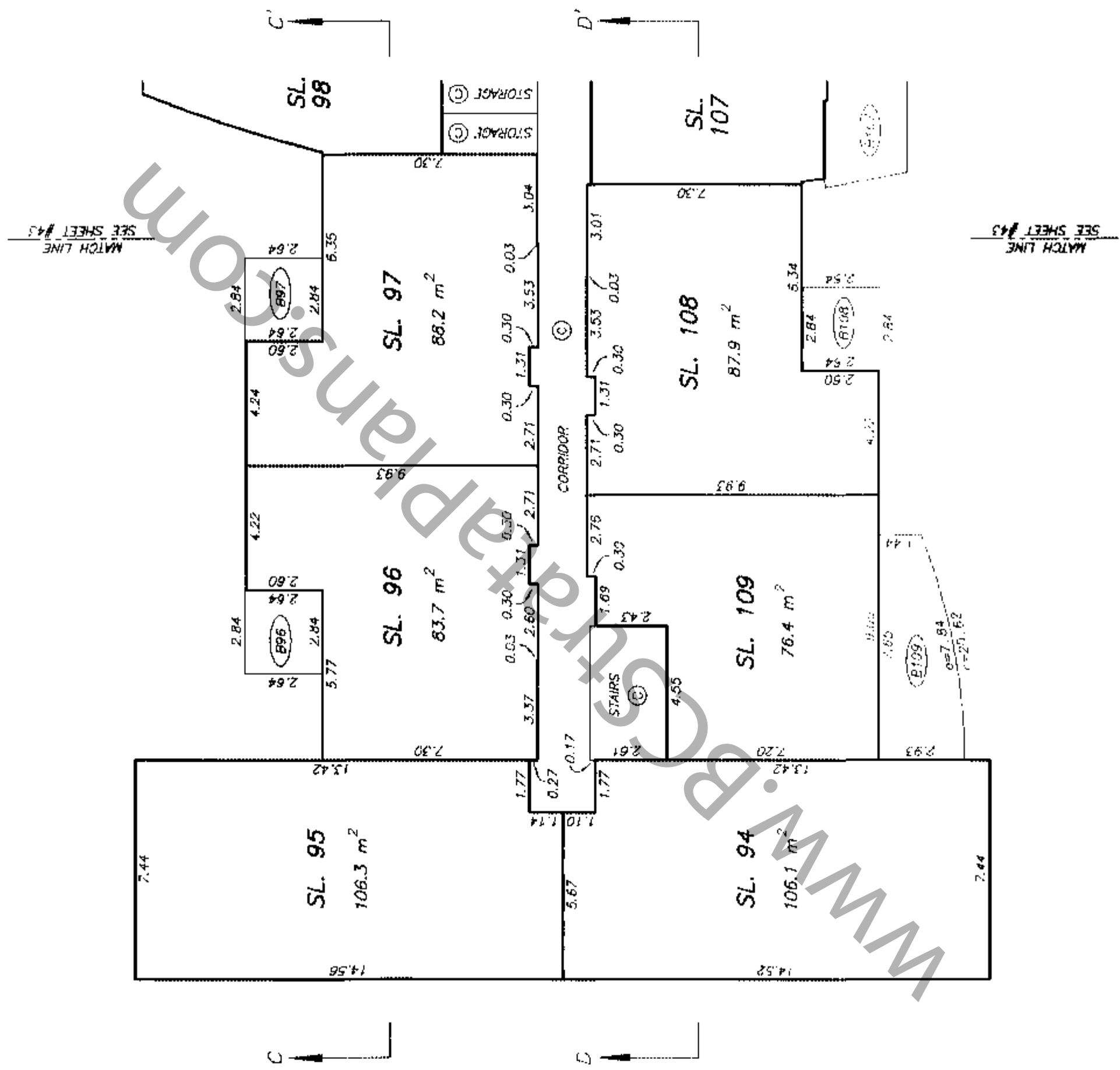



PERIMETER OF FLOOR BELOW

SEE SHEET #40
MATCH LINE

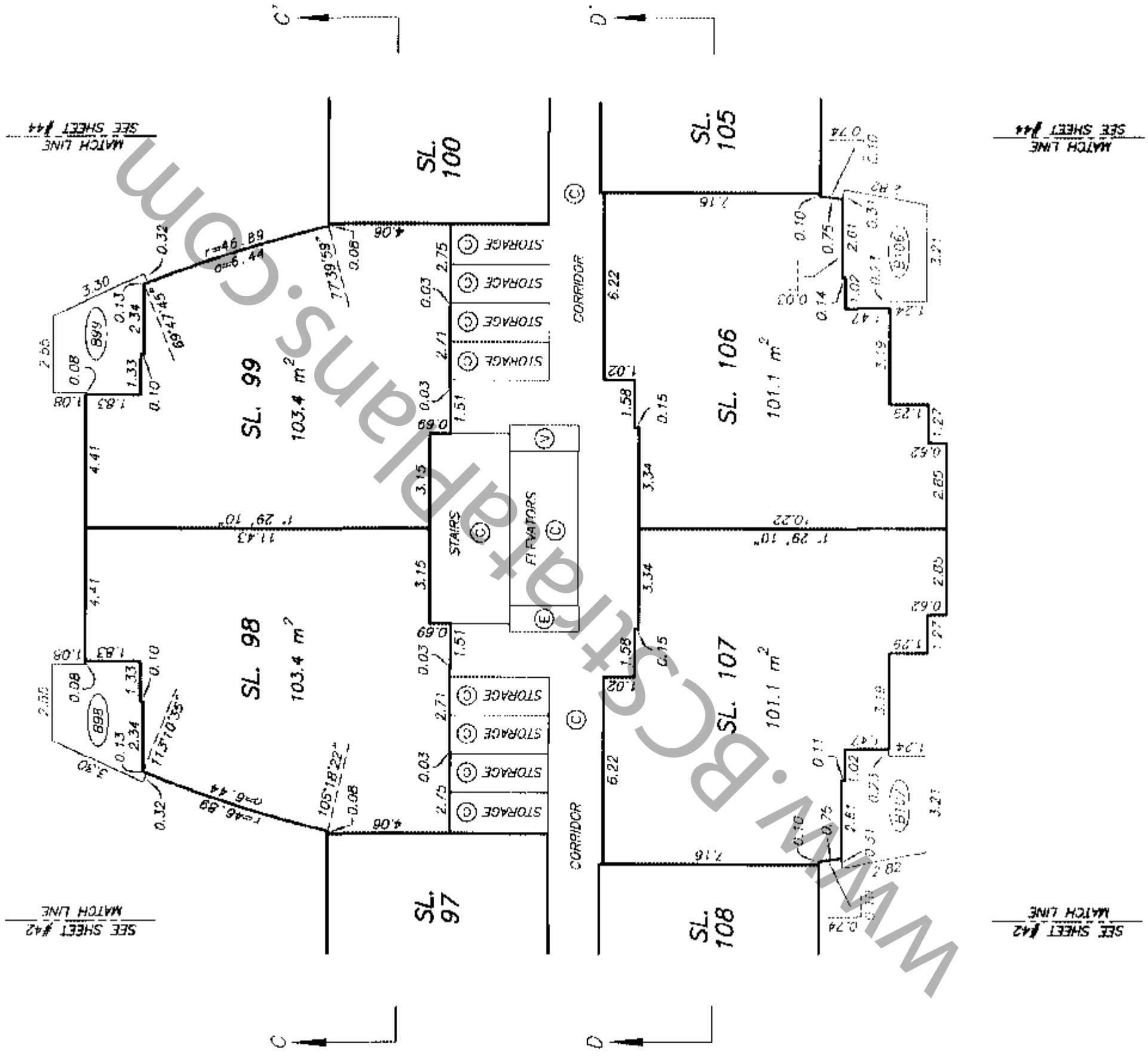

**SOUTH BUILDING
THIRD FLOOR PLAN
WEST PORTION**

STRATA PLAN BCS 1127



STRATA PLAN BCS 1127

SOUTH BUILDING
THIRD FLOOR PLAN
CENTRE PORTION



NOTE:
1'29'10" - DENOTES GRID BEARING
OF STRATA LOT BOUNDARY.

DRAWING # 30488-5
FILE # 30488-5_SBL3

DATE : JANUARY 8, 2005.
M.C.A.

ORIGINAL

**SOUTH BUILDING
THIRD FLOOR PLAN
EAST PORTION**

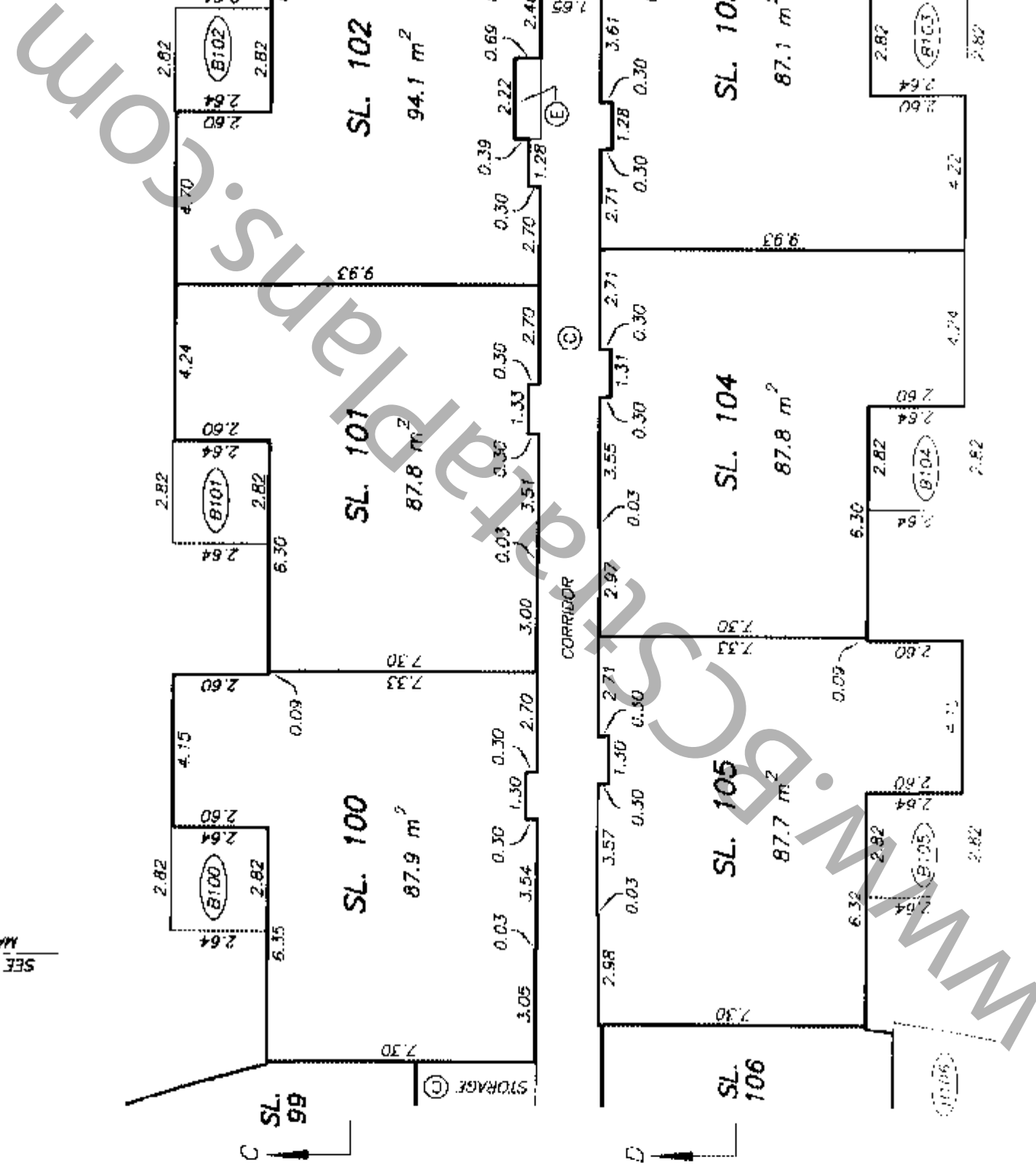
SCALE 1:150



ALL DISTANCES ARE IN METRES.



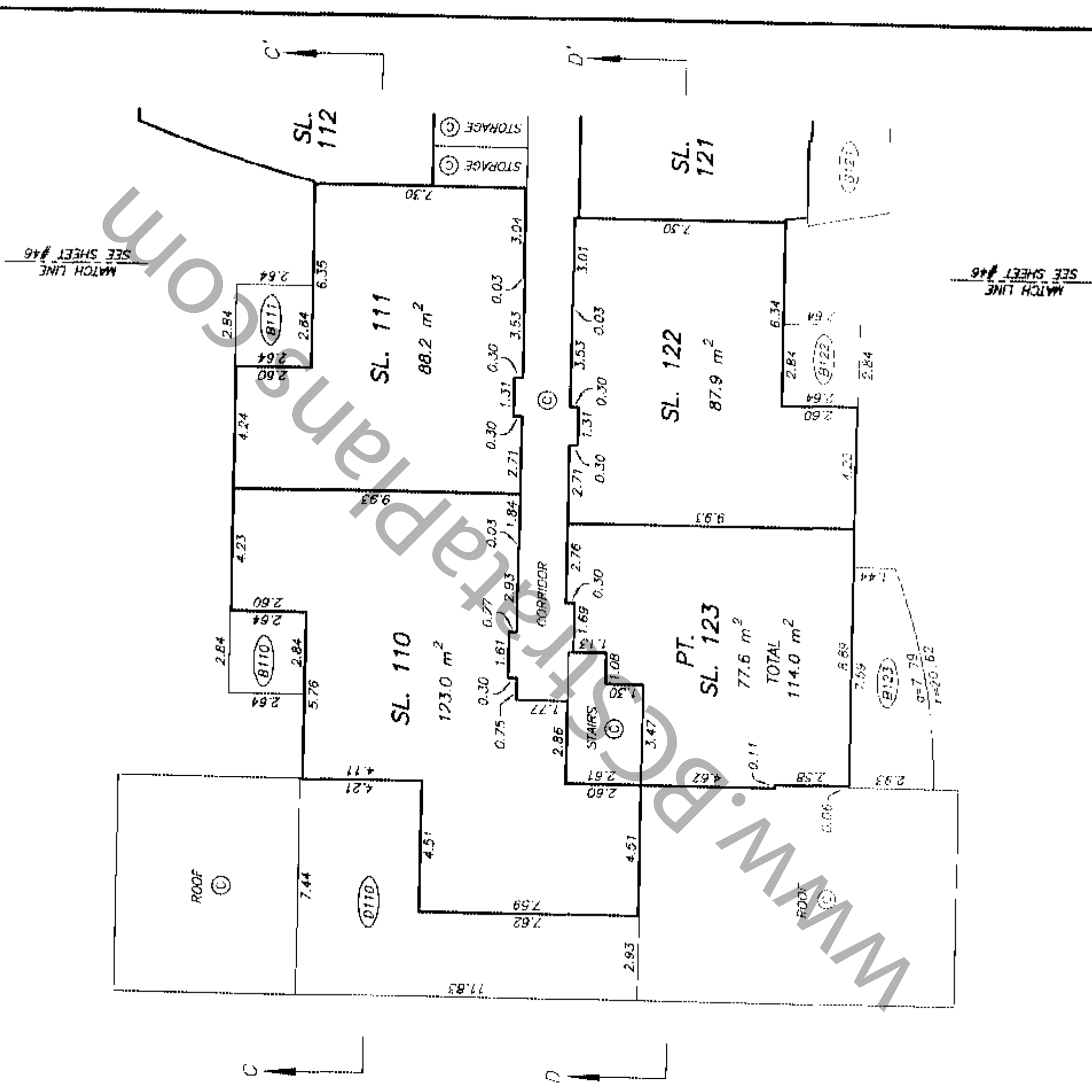
SEE SHEET #43
MATCH LINE



SEE SHEET #43
MATCH LINE

STRATA PLAN BCS 1127

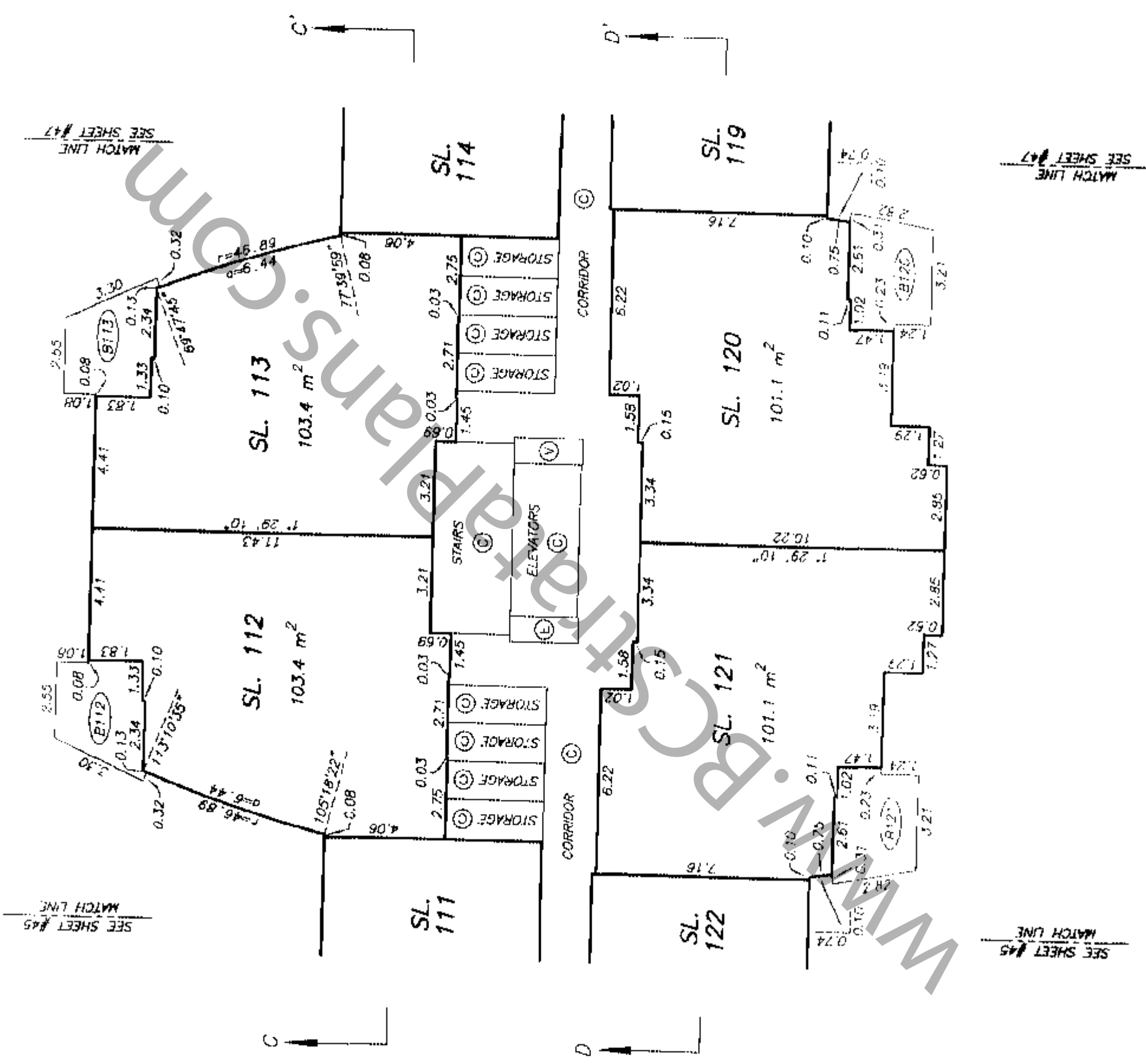

SOUTH BUILDING
FOURTH FLOOR PLAN
WEST PORTION



SHFT 46 OF 65 SHEETS

SOUTH BUILDING FOURTH FLOOR PLAN CENTRE PORTION

STRATA PLAN BCS 1127



NOTE:
1'29'10" - DENOTES GRID BEARING
OF STRATA LOT BOUNDARY.

DRAWING # 30488-5
FILE # 30488-5_SBL4

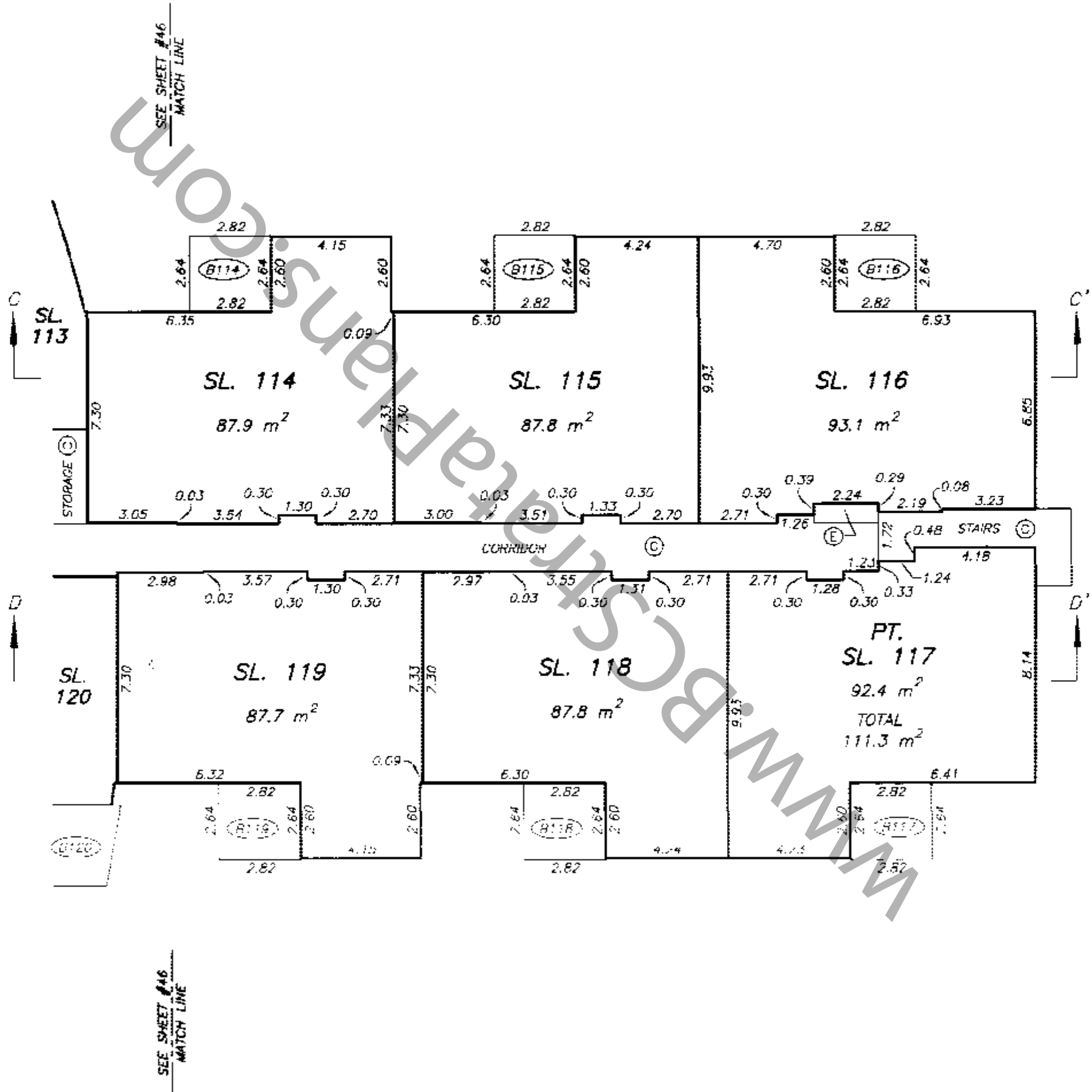
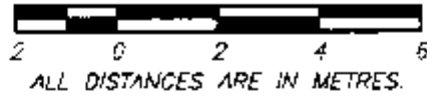
DATE : JANUARY 8, 2005.
P.M.C. S.

ORIGINAL

SOUTH BUILDING FOURTH FLOOR PLAN EAST PORTION

STRATA PLAN BCS 1127

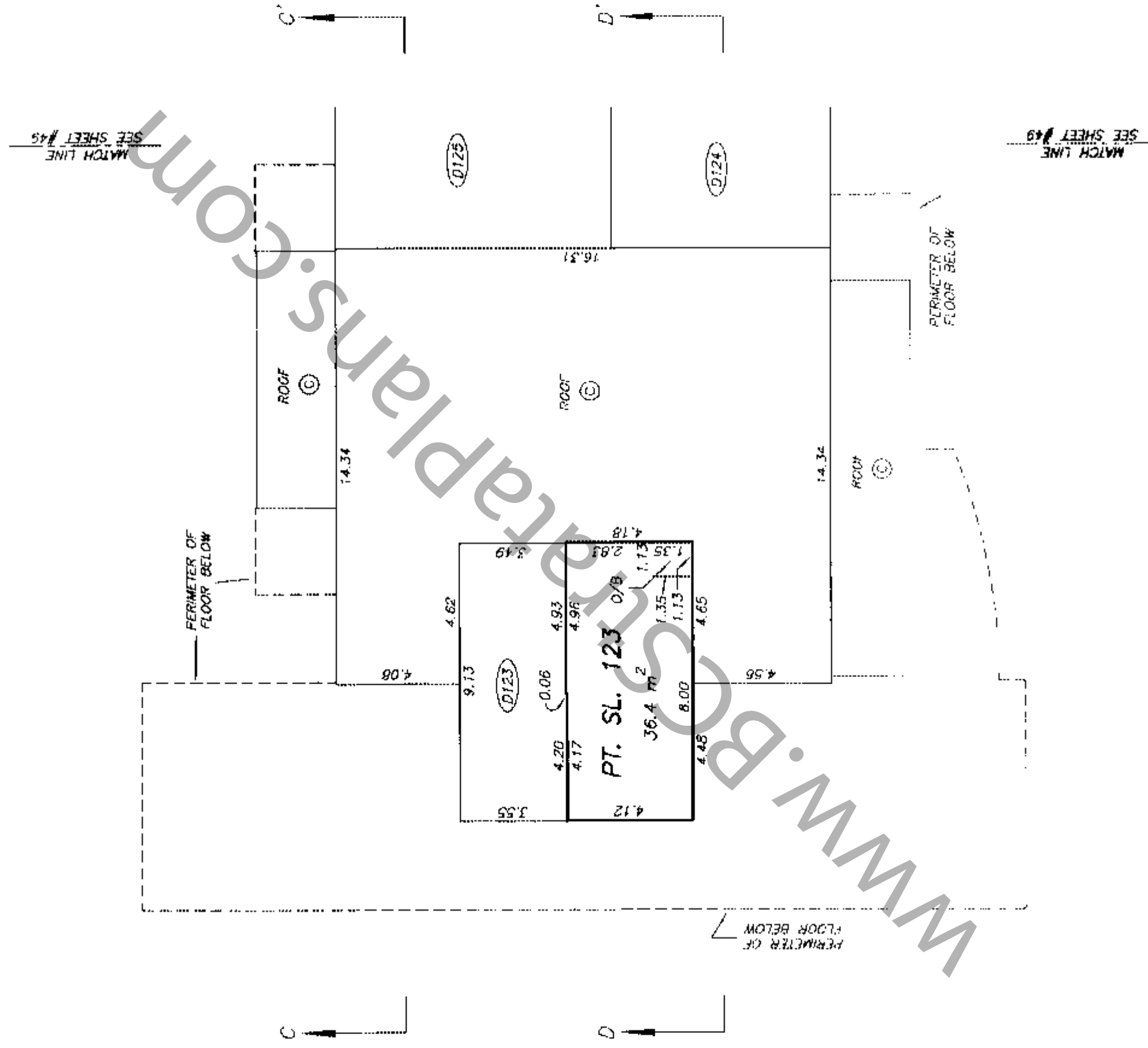
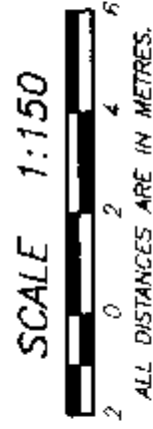
SCALE 1:150



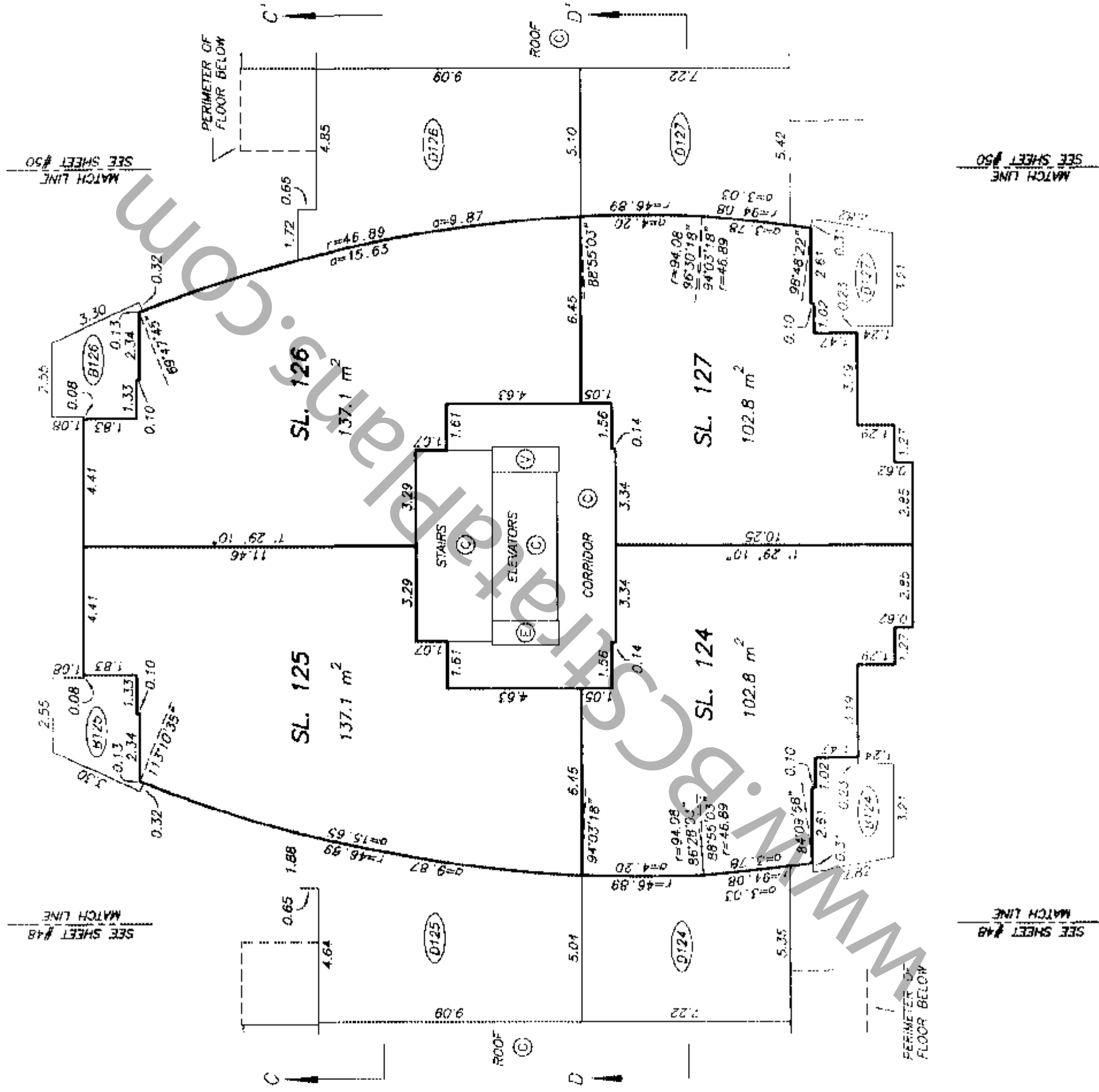
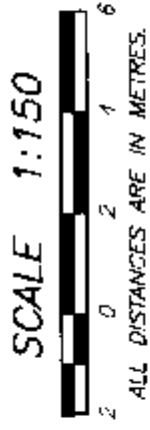
ORIGINAL

FILED VABCS1127 R18691 2005-08-09-16:29:16:276876

**SOUTH BUILDING
 FIFTH FLOOR PLAN
 WEST PORTION**



**SOUTH BUILDING
FIFTH FLOOR PLAN
CENTRE PORTION**



NOTE:
1'29'10" - DENOTES GRID BEARING
OF STRATA LOT BOUNDARY.

DRAWING # 30488-5
FILE # 30488-5_SBL5

DATE : JANUARY 8, 2005.

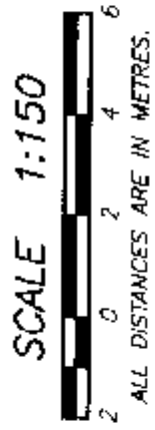
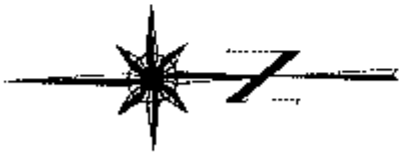
M.E.B.

ORIGINAL

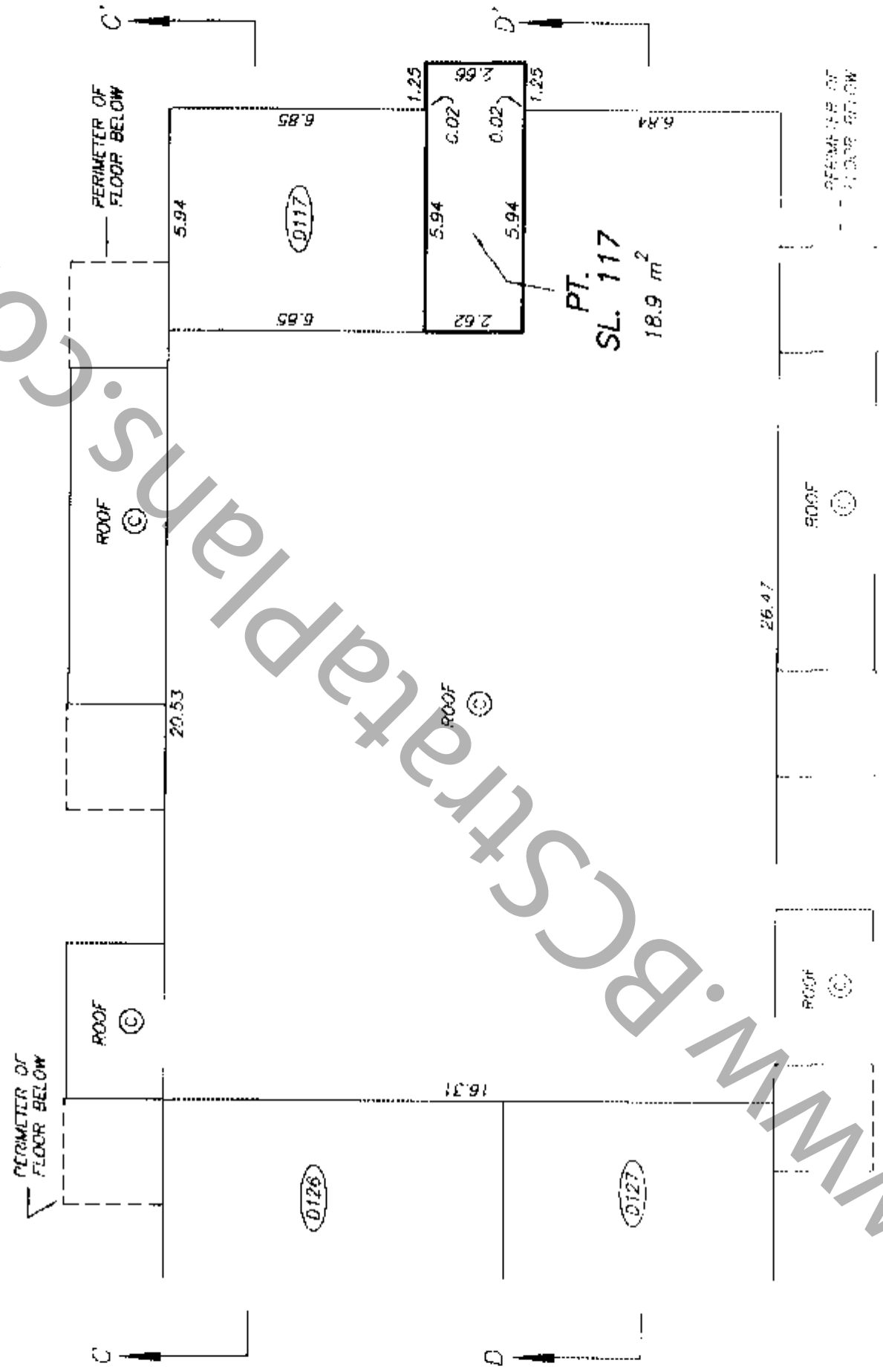
SHEET 50 OF 65 SHEETS

STRATA PLAN BCS 1127

SOUTH BUILDING
FIFTH FLOOR PLAN
EAST PORTION



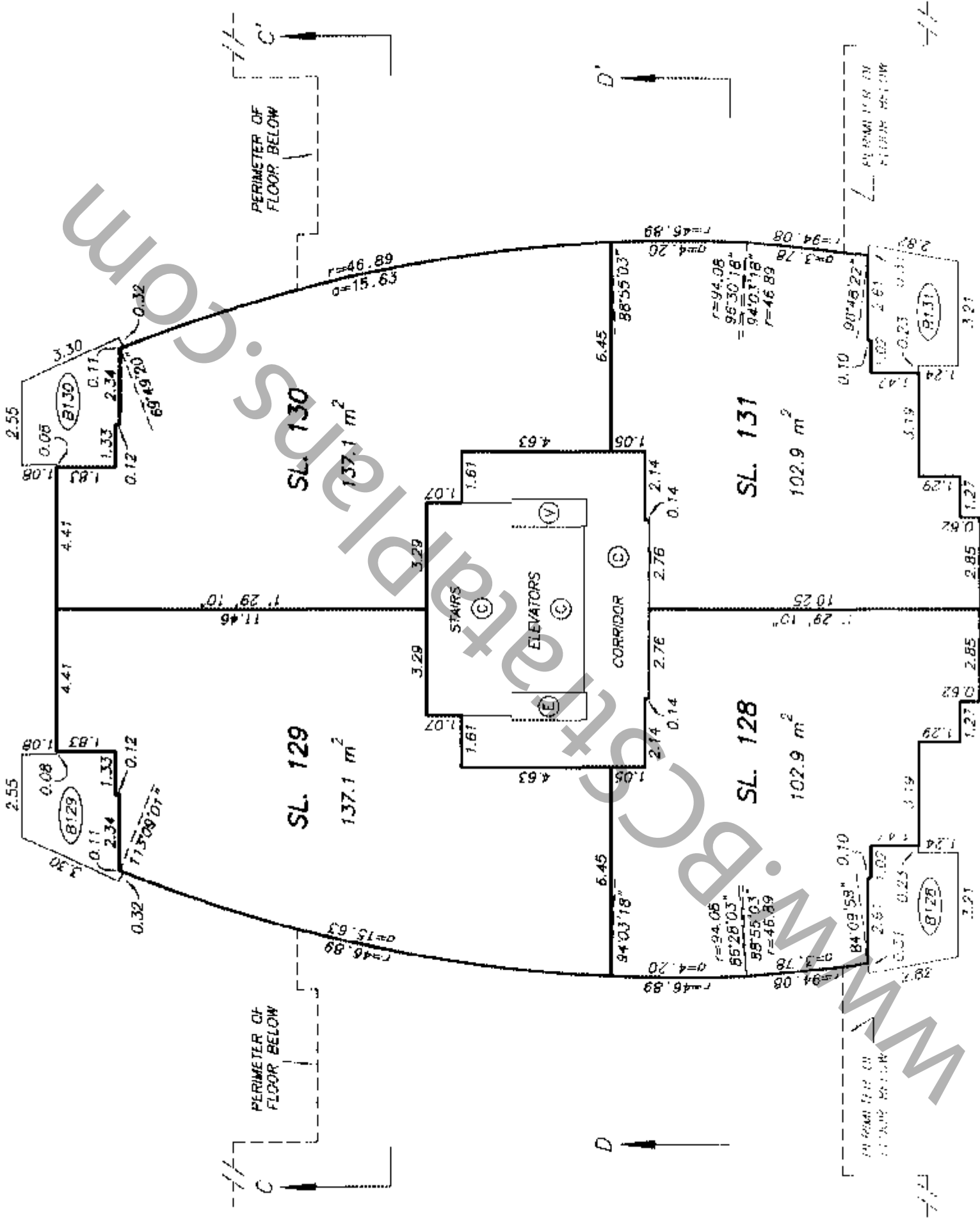
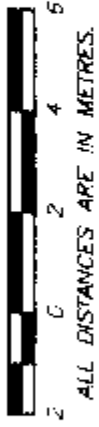
SEE SHEET #49
MATCH LINE



SEE SHEET #49
MATCH LINE

**SOUTH BUILDING
 SIXTH FLOOR PLAN**

SCALE 1:150



NOTE:
 1'-29'10" - DENOTES GRID BEARING
 OF STRATA LOT BOUNDARY.

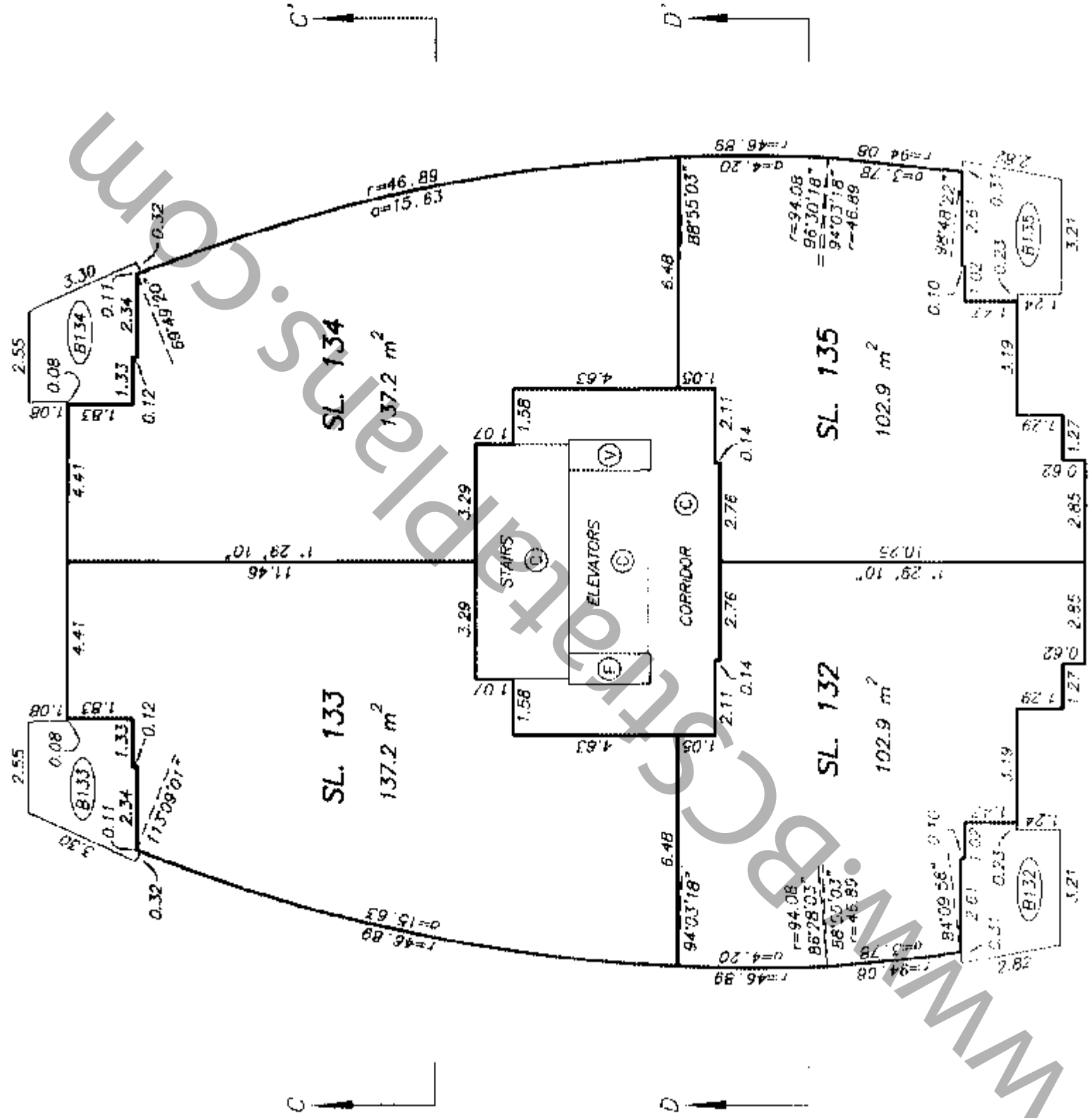
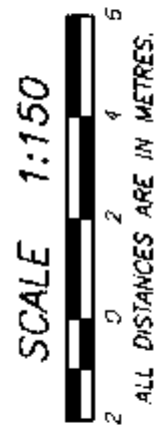
DRAWING # 30488-5
 FILE # 30488-5_SBT6

DATE : JANUARY 8, 2005.
 M.C.B.

ORIGINAL

STRATA PLAN BCS 1127

SOUTH BUILDING SEVENTH FLOOR PLAN



NOTE:
1'29'10" - DENOTES GRID BEARING
OF STRATA LOT BOUNDARY.

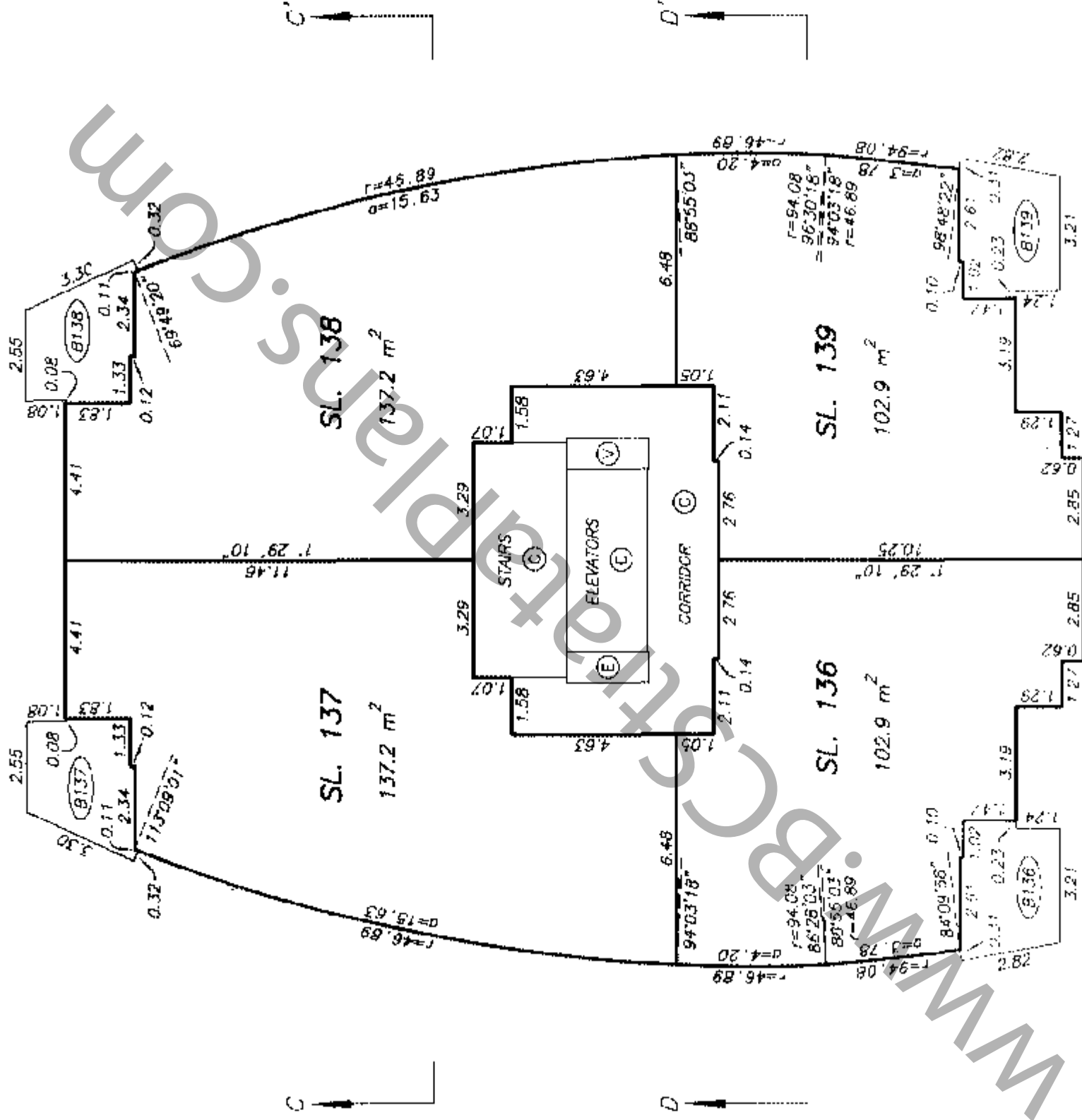
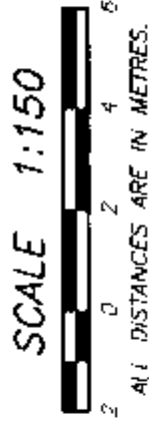
DRAWING # 30488-5
FILE # 30488-5_SBT7

DATE : JANUARY 8, 2005.
M.C.D.

ORIGINAL

**SOUTH BUILDING
EIGHTH FLOOR PLAN**

STRATA PLAN BCS 1127



NOTE:
1'29'10" - DENOTES GRID BEARING
OF STRATA LOT BOUNDARY.

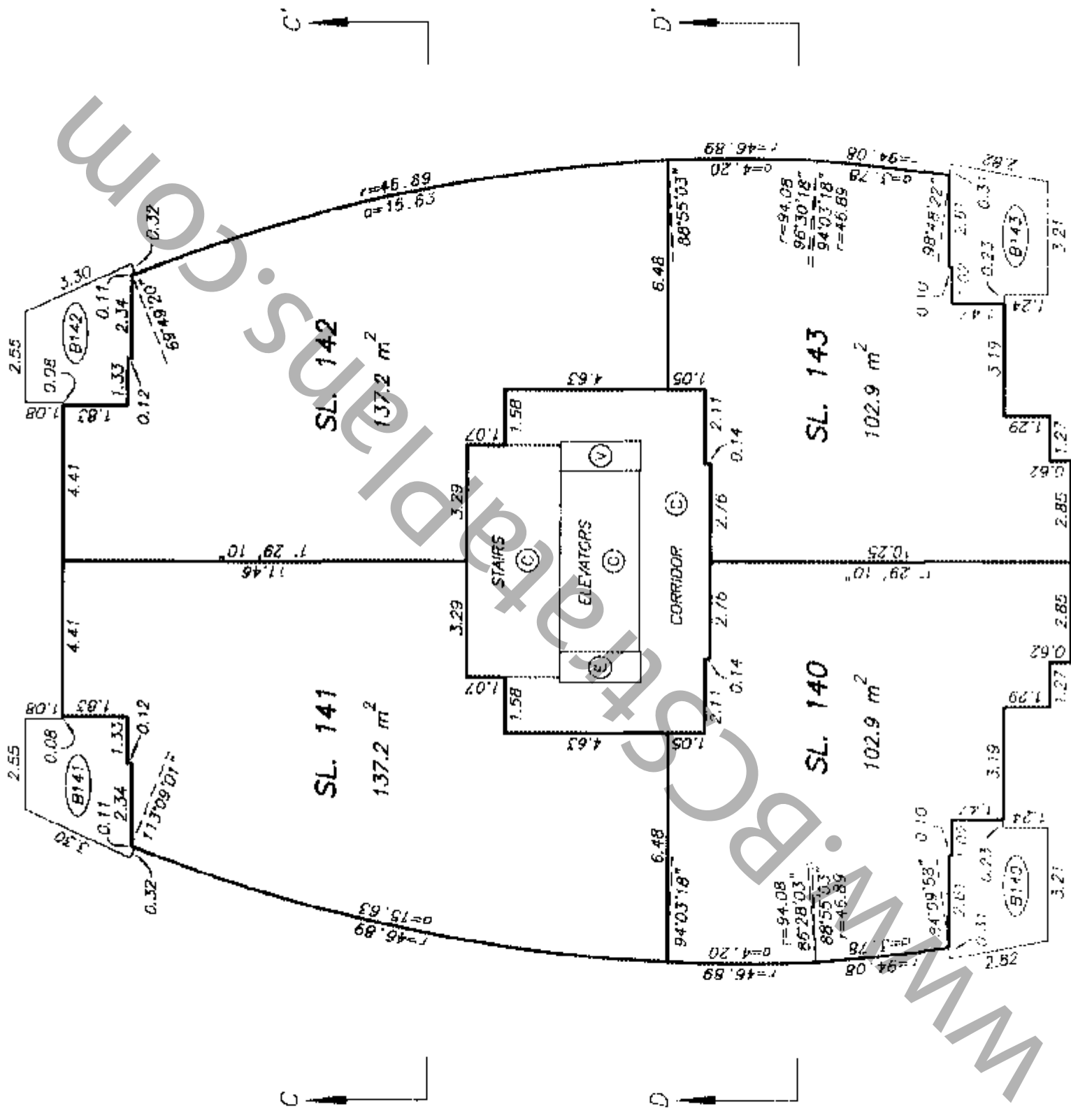
DRAWING # 30488-5
FILE # 30488-5_S878

DATE : JANUARY 8, 2005.
M.C.M.

ORIGINAL

**SOUTH BUILDING
NINTH FLOOR PLAN**

STRATA PLAN BCS 1127



NOTE:
1'29'10" - DENOTES GRID BEARING
OF STRATA LOT BOUNDARY.

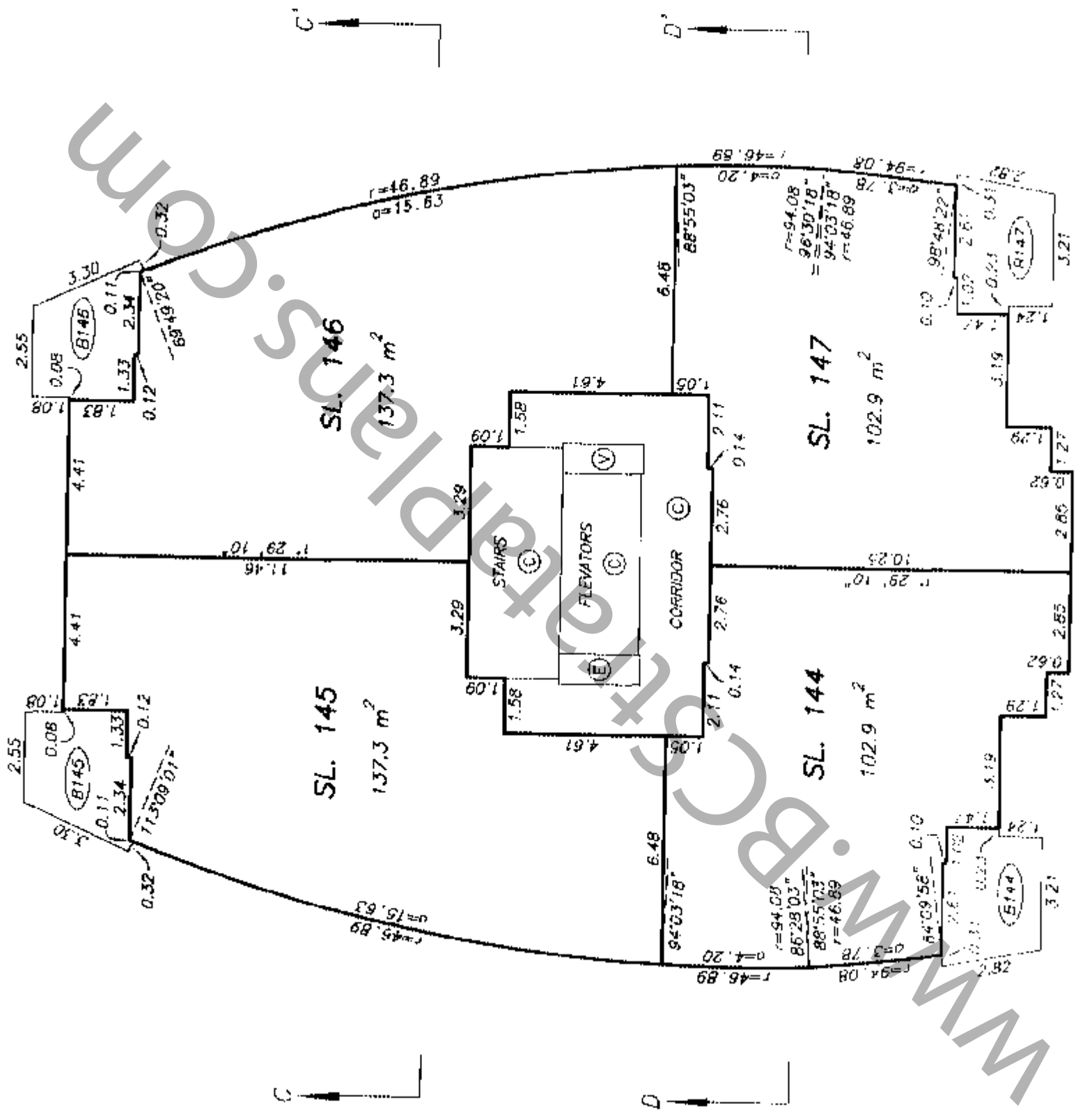
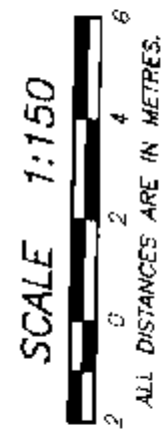
DRAWING # 30488-5
FILE # 30488-5_5B79

DATE : JANUARY 8, 2005.
M.E.S.

ORIGINAL

**SOUTH BUILDING
TENTH FLOOR PLAN**

STRATA PLAN BCS 1127



NOTE:
1'29'10" - DENOTES GRID BEARING
OF STRATA LOT BOUNDARY.

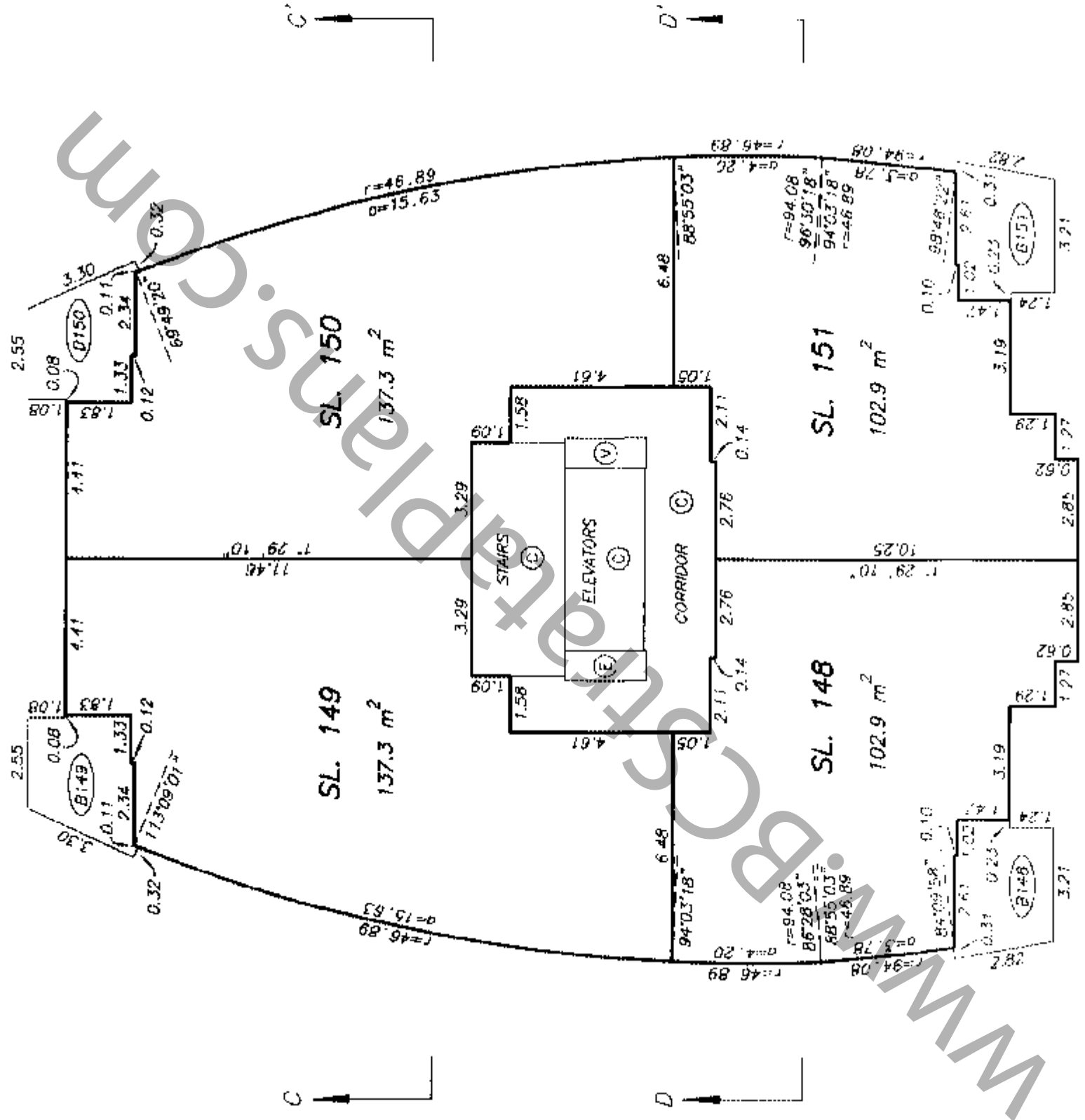
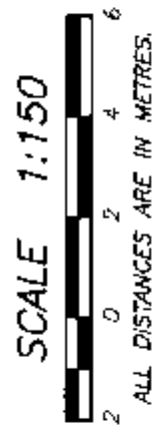
DRAWING # 30488-5
FILE # 30488-5_SBT10

DATE : JANUARY 8, 2005.
M.E.S.

ORIGINAL

**SOUTH BUILDING
ELEVENTH FLOOR PLAN**

STRATA PLAN BCS 1127



NOTE:
1'29'10" - DENOTES GRID BEARING
OF STRATA LOT BOUNDARY.

DRAWING # 30488-5
FILE # 30488-5_SBT11

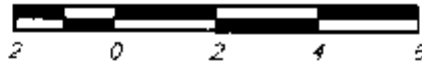
DATE : JANUARY 8, 2005.
M.C.D.

ORIGINAL

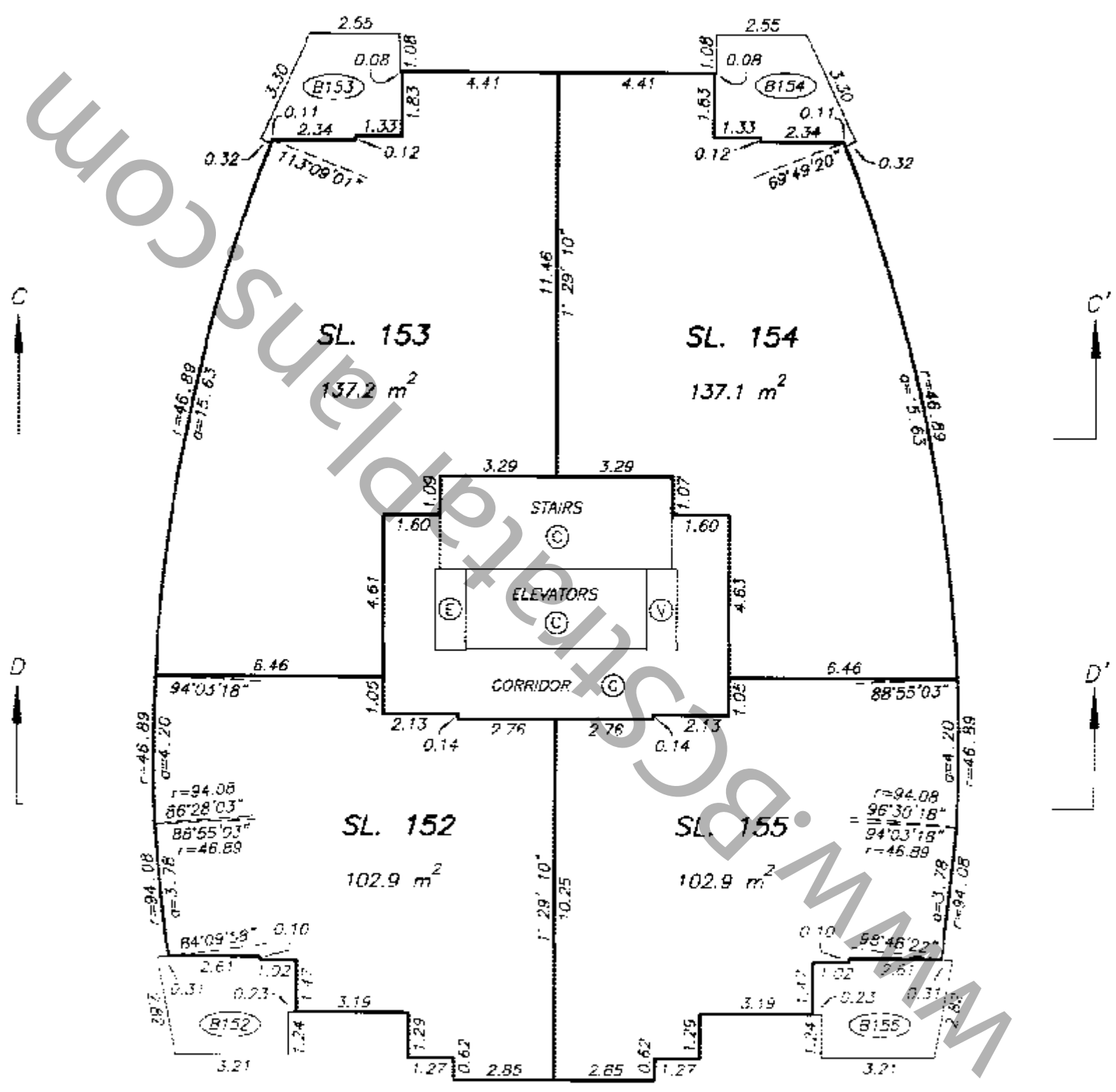
SOUTH BUILDING TWELFTH FLOOR PLAN

STRATA PLAN BCS 1127

SCALE 1:150



ALL DISTANCES ARE IN METRES.



NOTE:
1'29'10" - DENOTES GRID BEARING
OF STRATA LOT BOUNDARY.

DRAWING # 30488-5
FILE # 30488-5_SBT12

DATE : JANUARY 8, 2005.

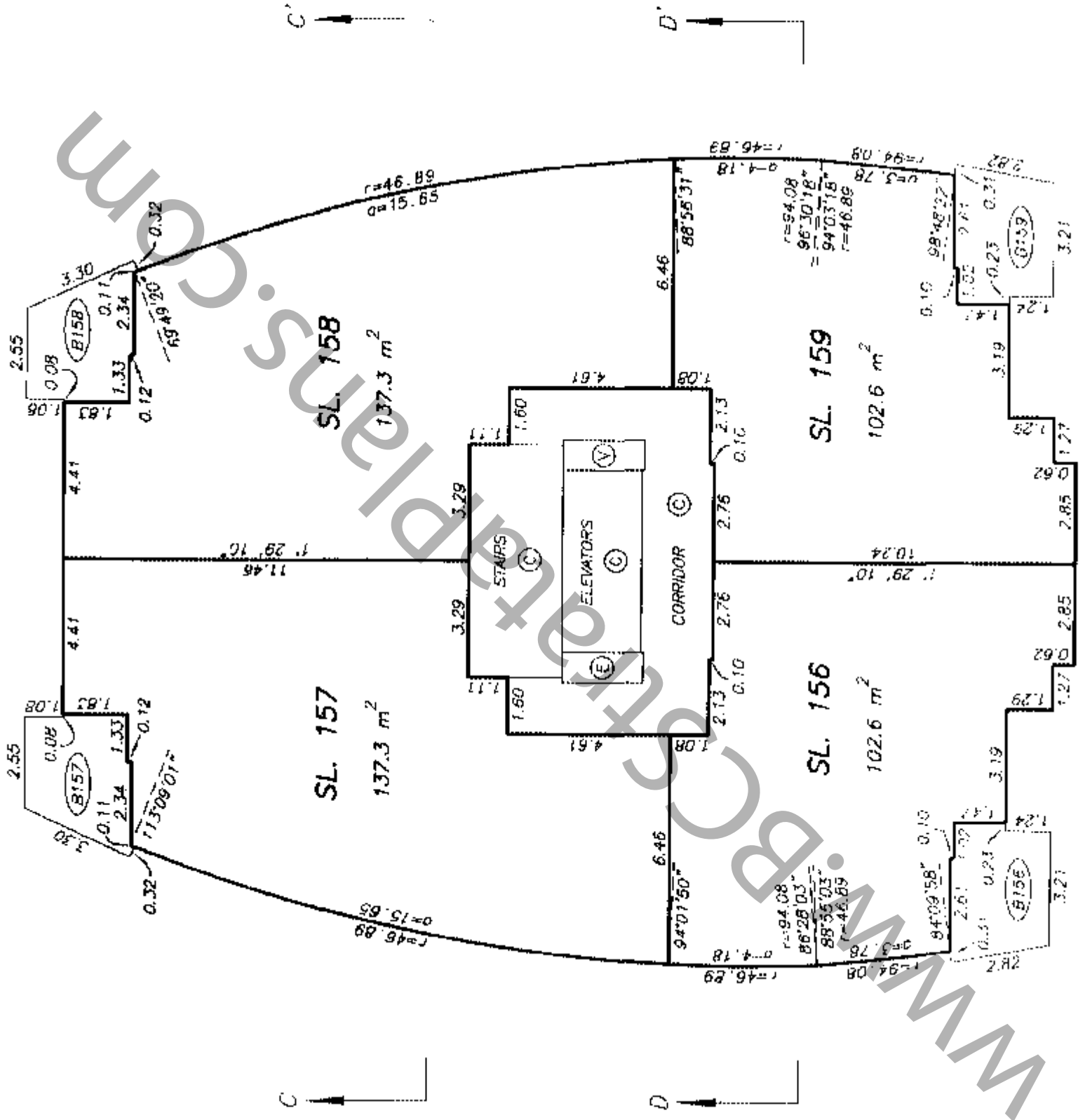
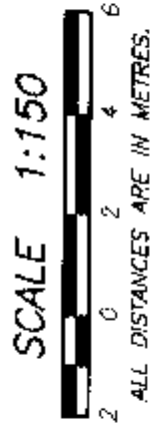
M. E. S.

ORIGINAL

FILED VARS1127 P18691 2005-08-09-16:29.16.276876

SOUTH BUILDING THIRTEENTH FLOOR PLAN

STRATA PLAN BCS 1127






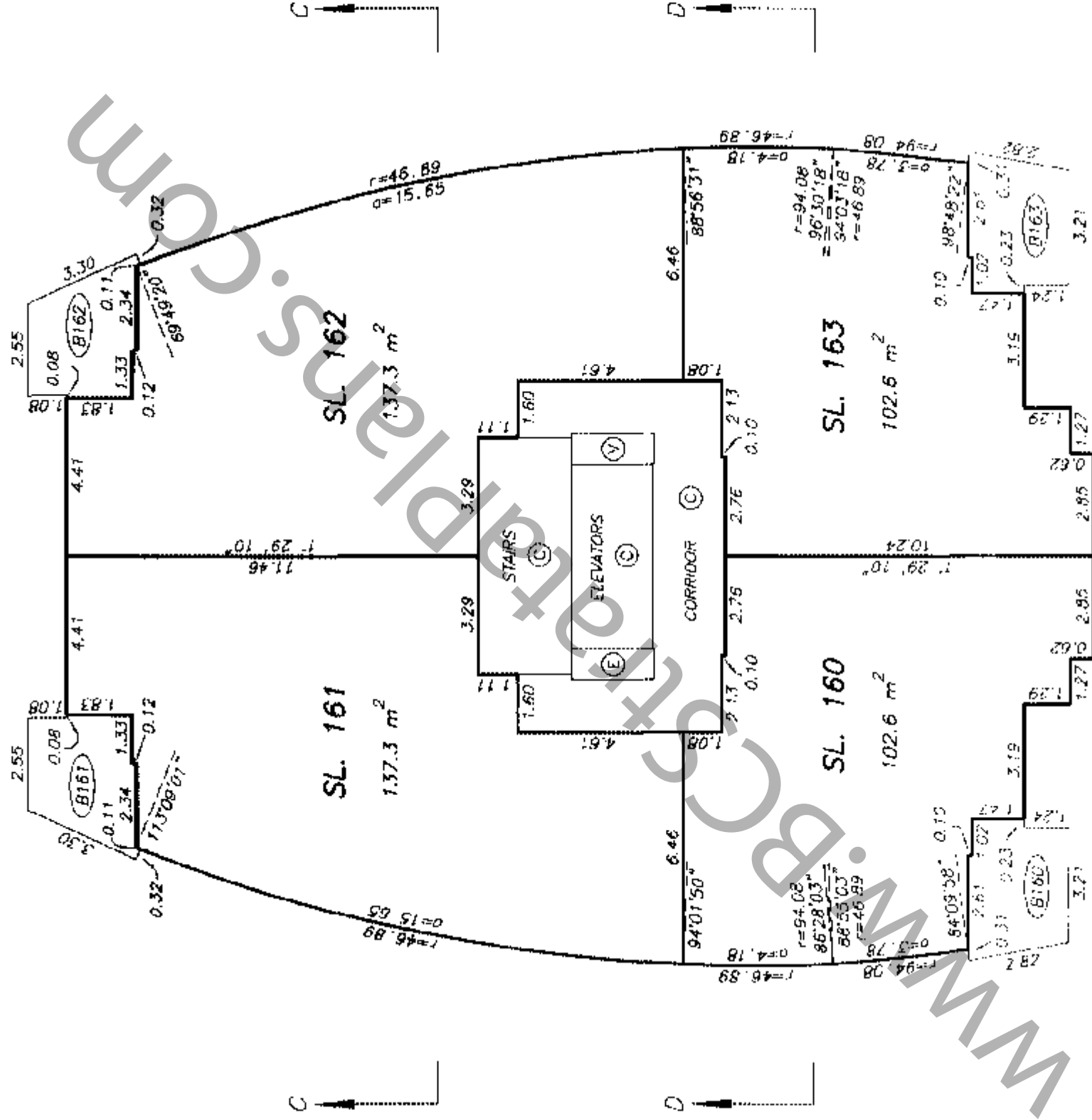

NOTE:
1'29'10" - DENOTES GRID BEARING
OF STRATA LOT BOUNDARY.

DRAWING # 30488-5
FILE # 30488-5_SBT13

DATE : JANUARY 8, 2005.
M.E.S.

ORIGINAL

SOUTH BUILDING
FOURTEENTH FLOOR PLAN



NOTE:
1'29'10" - DENOTES GRID BEARING
OF STRATA LOT BOUNDARY.

DRAWING # 30488-5
FILE # 30488-5_SBT14

DATE : JANUARY 6, 2005.

M.C. d.

ORIGINAL

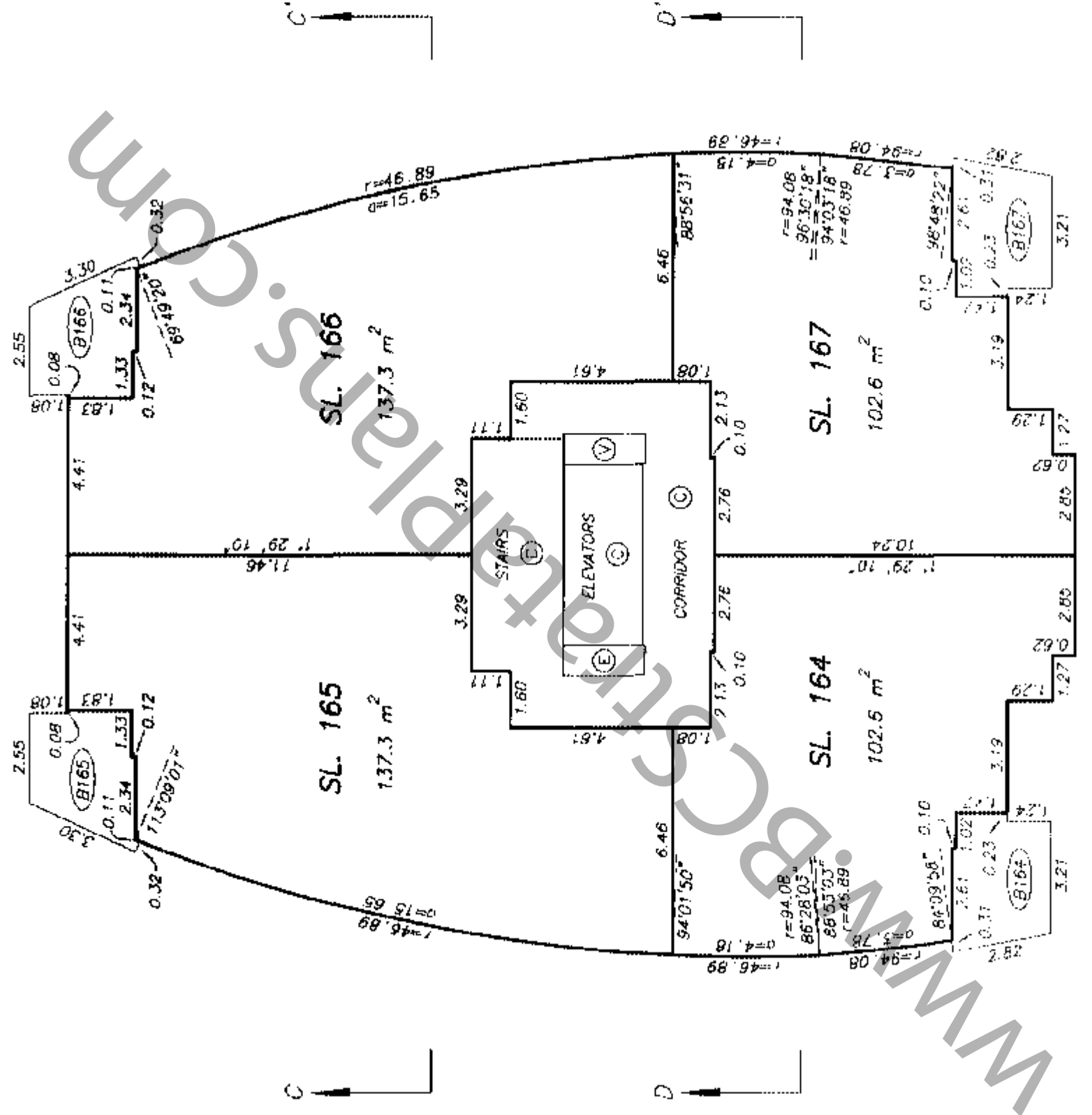
SOUTH BUILDING
FIFTEENTH FLOOR PLAN
STRATA PLAN BCS 1127

FIFTEENTH FLOOR PLAN

SCALE 1:150



ALL DISTANCES ARE IN METRES.



NOTE:
1'29'10" - DENOTES GRID BEARING
OF STRATA LOT BOUNDARY.

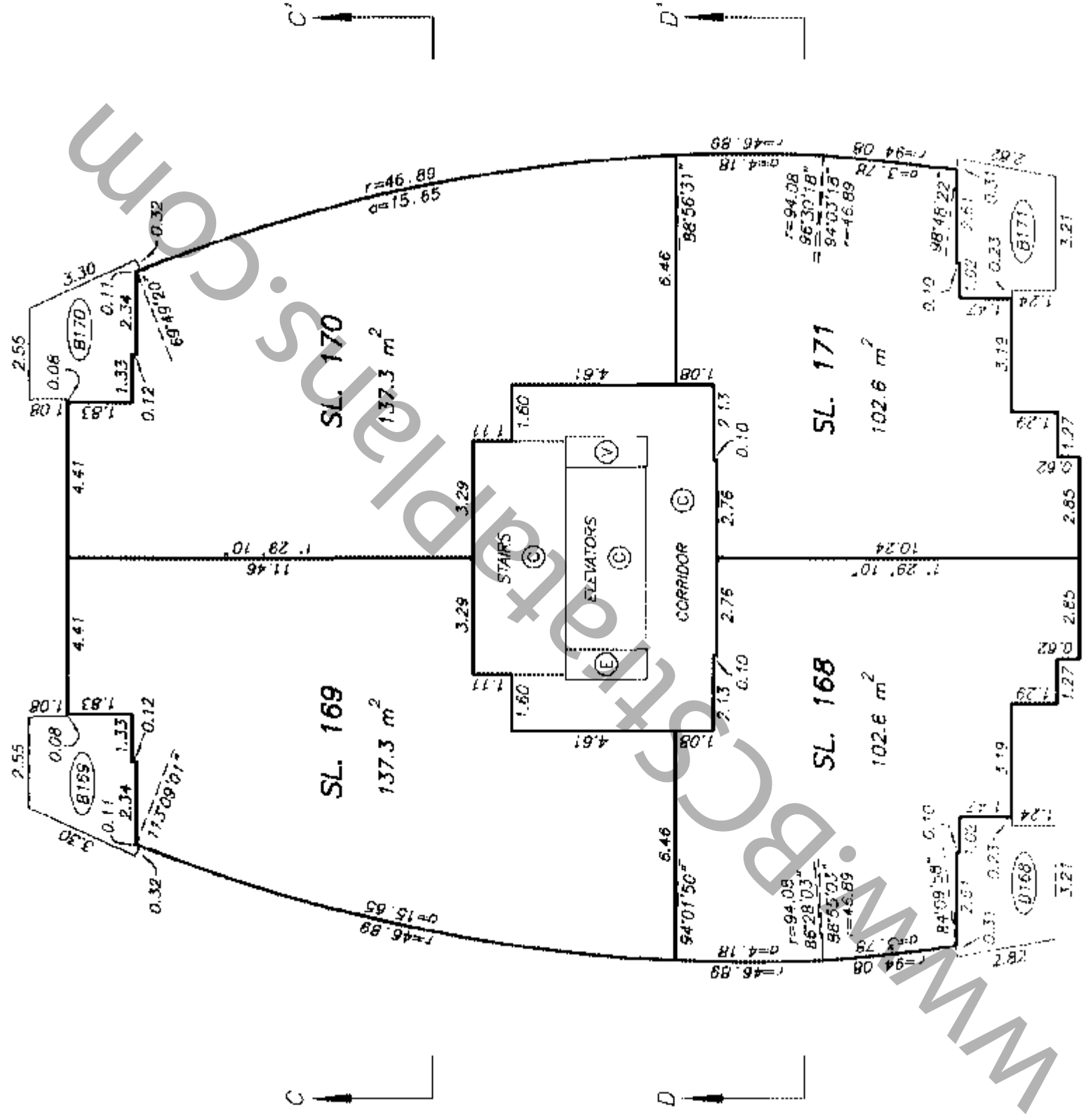

DRAWING # 30488-5
FILE # 30488-5_SBT15

DATE : JANUARY 8, 2005.
M.C.B.

ORIGINAL

SOUTH BUILDING SIXTEENTH FLOOR PLAN

STRATA PLAN BCS 1127



NOTE:
1'29'10" - DENOTES GRID BEARING
OF STRATA LOT BOUNDARY.

DRAWING # 30488-5
FILE # 30488-5_SBT16

DATE : JANUARY 8, 2005.
M.C.A.

ORIGINAL

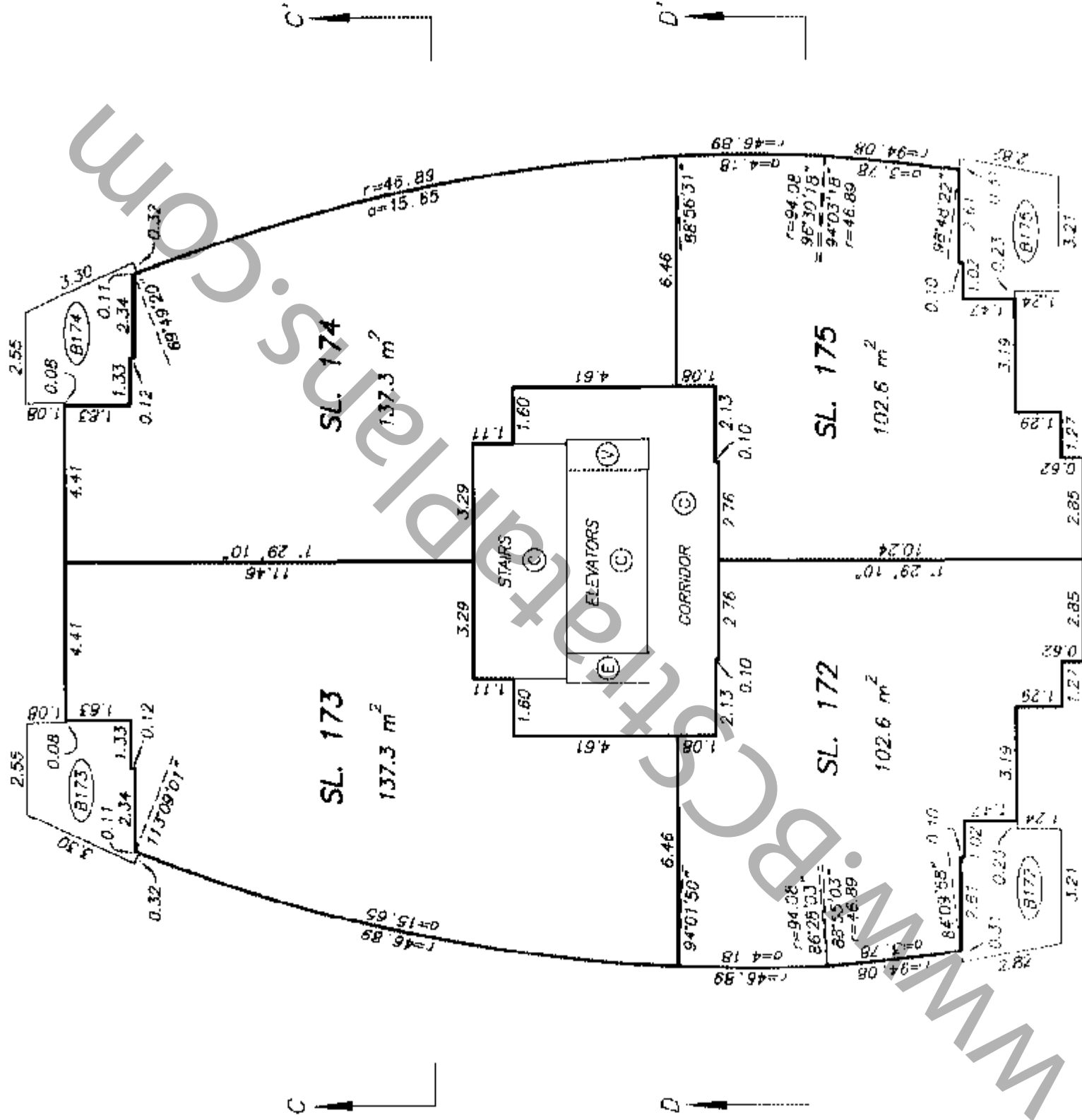
STRATA PLAN BCS 1127

SOUTH BUILDING SEVENTEENTH FLOOR PLAN

SCALE 1:150



ALL DISTANCES ARE IN METRES.



NOTE:
1'29'10\"

DRAWING # 30488-5
FILE # 30488-5_SBT17

DATE : JANUARY 8, 2005.

M.C.S.

ORIGINAL

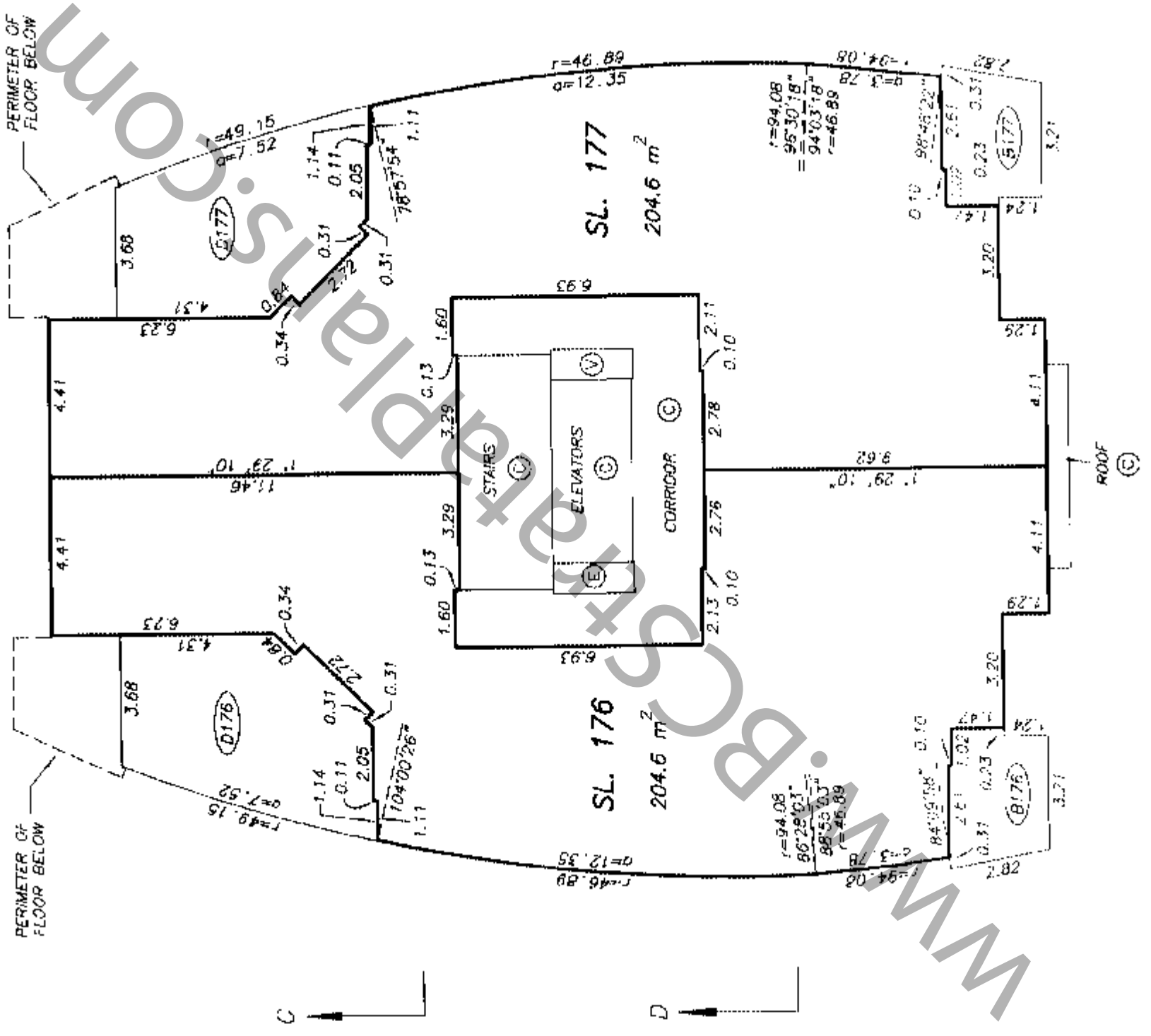
**SOUTH BUILDING
EIGHTEENTH FLOOR PLAN**

STRATA PLAN BCS 1127

SCALE 1:150



ALL DISTANCES ARE IN METRES.



NOTE:
1'29'10" - DENOTES GRID BEARING
OF STRATA LOT BOUNDARY.

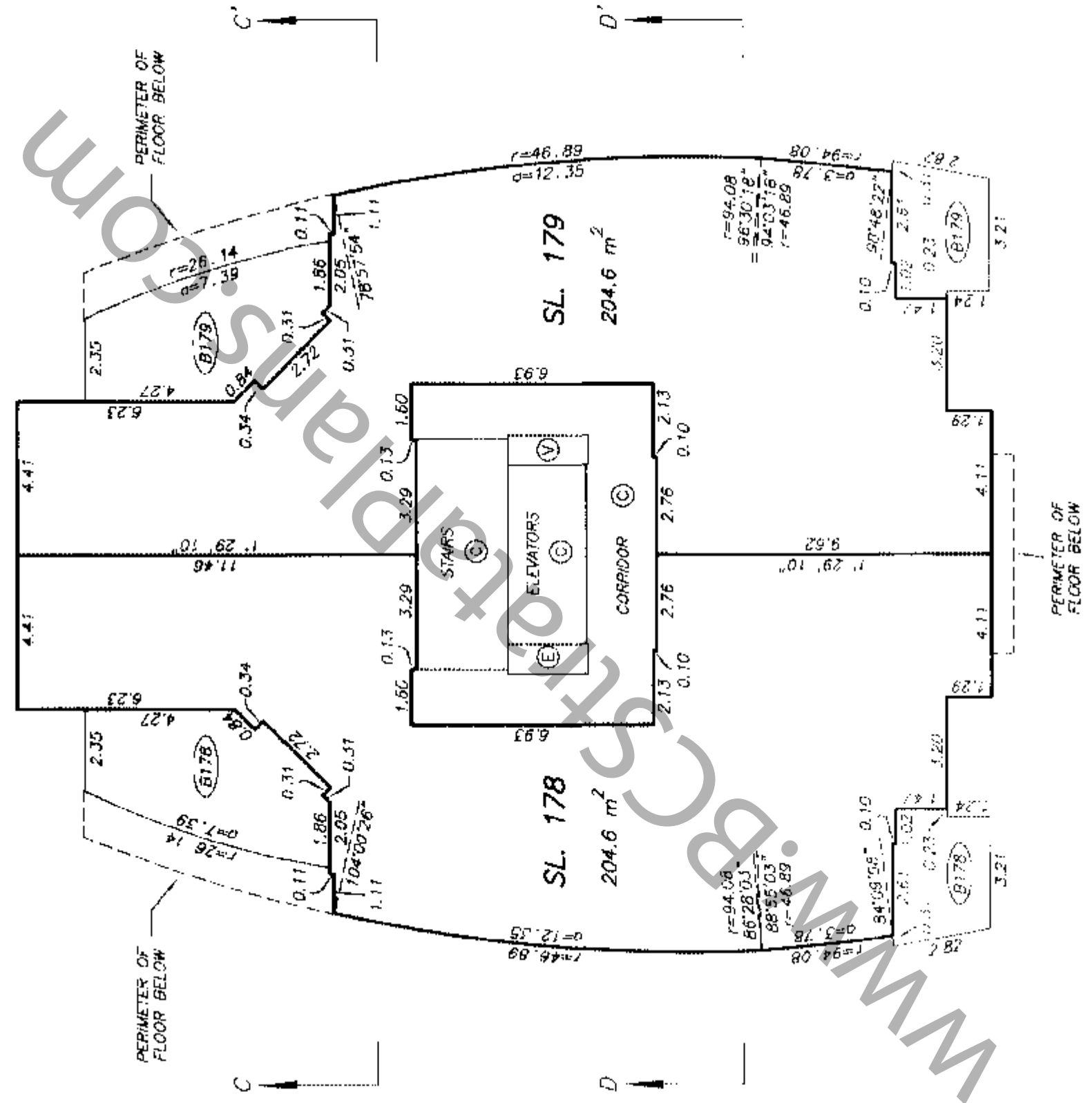
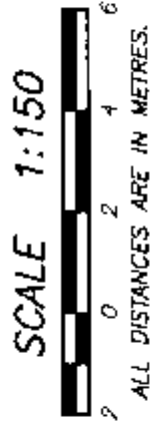
DRAWING # 30488-5
FILE # 30488-5_SBT1B

DATE : JANUARY 6, 2005.
M.C.D.

ORIGINAL

**SOUTH BUILDING
NINETEENTH FLOOR PLAN**

STRATA PLAN BCS 1127



NOTE:
1"20'10" - DENOTES GRID BEARING
OF STRATA LOT BOUNDARY.

DRAWING # 30488-5
FILE # 30488-5_SBT19

DATE : JANUARY 8, 2005.
M.F.S.

ORIGINAL

**SOUTH BUILDING
ROOF FLOOR PLAN**

STRATA PLAN BCS 1127

