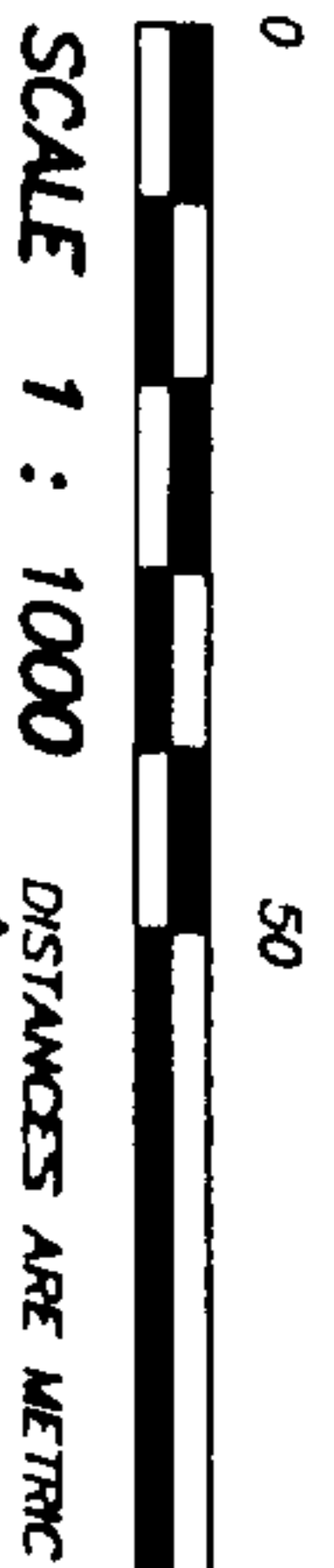


STRATA PLAN OF PART OF LOT 1  
SECTION 14 TOWNSHIP 39  
NEW WESTMINSTER DISTRICT PLAN BCP481  
CITY OF COQUITLAM  
B.C.G.S. 92G.027

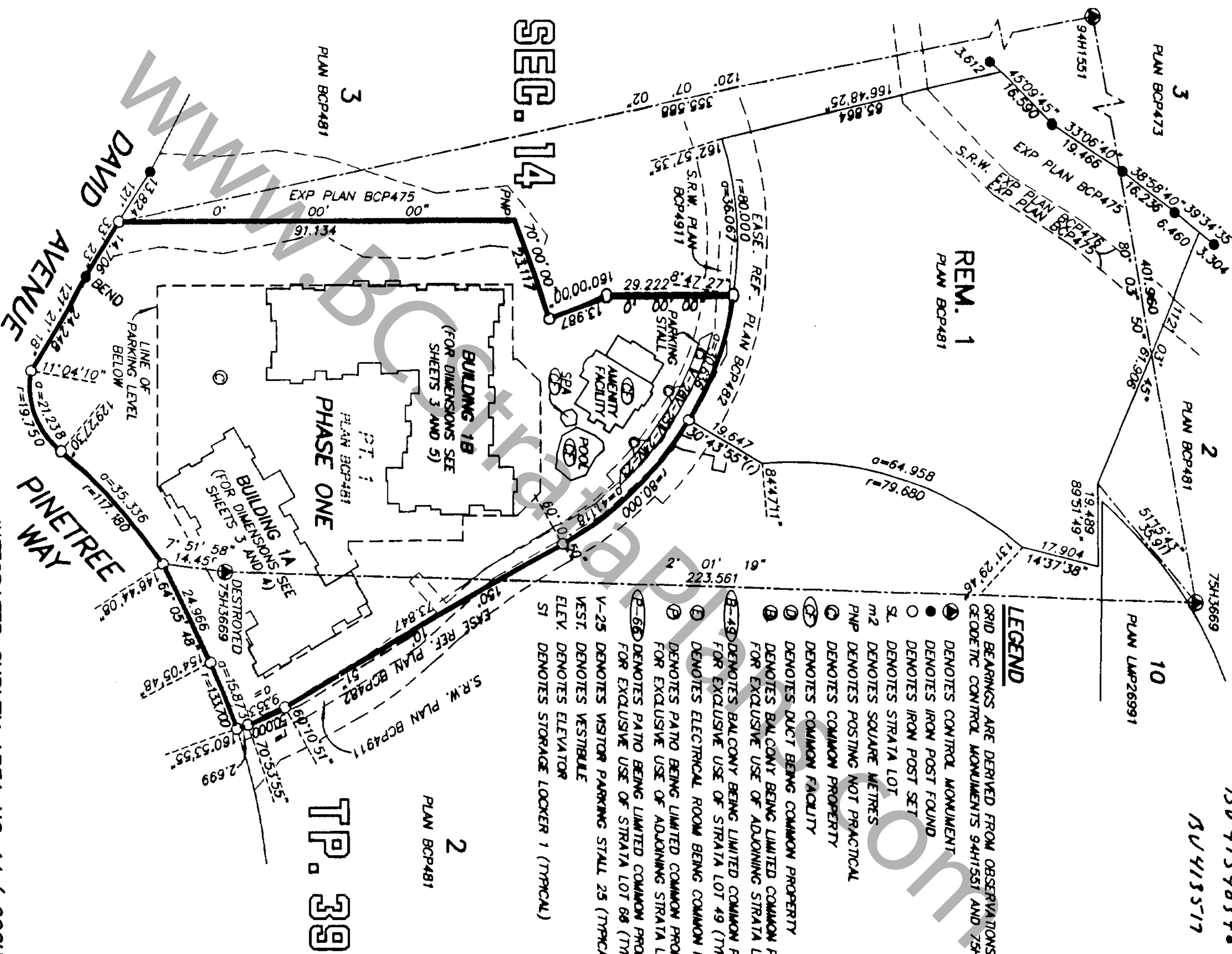
STRATA PLAN BCS 542  
PHASE 1



DEPOSITED AND REGISTERED IN THE LAND  
TITLE OFFICE AT NEW WESTMINSTER B.C.  
OCT 7 2003

*B. B. B. B.*  
REGISTRAR

BU41340370  
BU4135717



**LEGEND**

- ① GRID BEARINGS ARE DERIVED FROM OBSERVATIONS BETWEEN GEODETIC CONTROL MONUMENTS 94H1551 AND 75H3669
- ② DENOTES CONTROL MONUMENT
- DENOTES IRON POST FOUND
- DENOTES IRON POST SET
- SL DENOTES STRATA LOT
- m2 DENOTES SQUARE METRES
- PNP DENOTES POSTING NOT PRACTICAL
- ③ DENOTES COMMON PROPERTY
- ④ DENOTES DUCT BEING COMMON PROPERTY
- ⑤ DENOTES BALCONY BEING LIMITED COMMON PROPERTY FOR EXCLUSIVE USE OF ADJOINING STRATA LOT
- ⑥ DENOTES BALCONY BEING LIMITED COMMON PROPERTY FOR EXCLUSIVE USE OF STRATA LOT 49 (TYPICAL)
- ⑦ DENOTES ELECTRICAL ROOM BEING COMMON PROPERTY
- ⑧ DENOTES PATIO BEING LIMITED COMMON PROPERTY FOR EXCLUSIVE USE OF ADJOINING STRATA LOT
- ⑨ DENOTES PATIO BEING LIMITED COMMON PROPERTY FOR EXCLUSIVE USE OF STRATA LOT 68 (TYPICAL)
- ⑩ DENOTES PATIO BEING LIMITED COMMON PROPERTY FOR EXCLUSIVE USE OF STRATA LOT 68 (TYPICAL)
- V-25 DENOTES VISITOR PARKING STALL 25 (TYPICAL)
- WEST. DENOTES VESTIBULE
- ELEV. DENOTES ELEVATOR
- SI DENOTES STORAGE LOCKER 1 (TYPICAL)

I, GARY SUNDICK, A BRITISH COLUMBIA LAND SURVEYOR, OF LANGLEY, BRITISH COLUMBIA, CERTIFY THAT I WAS PRESENT AT AND PERSONALLY SUPERINTENDED THE SURVEY REPRESENTED BY THIS PLAN, AND THAT THE SURVEY AND PLAN ARE CORRECT. THE FIELD SURVEY WAS COMPLETED ON THE 22nd DAY OF SEPTEMBER, 2003. THE PLAN WAS COMPLETED AND CHECKED, AND THE CHECKLIST FILED UNDER #6136, ON THE 25th DAY OF SEPTEMBER, 2003.

*G. Sundick*  
B.C.L.S.

**CMC ADDRESS:**

2980, 2983 AND 2998  
SILVER SPRINGS BOULEVARD  
COQUITLAM, B.C.

INTEGRATED SURVEY AREA NO. 14 ( COQUITLAM )  
NAD83(CSRS)

THIS PLAN SHOWS HORIZONTAL GROUND-LEVEL DISTANCES EXCEPT WHERE OTHERWISE NOTED. TO COMPUTE GRID DISTANCES, MULTIPLY GROUND-LEVEL DISTANCES BY COMBINED FACTOR, 0.9998910

THIS PLAN LIES WITHIN THE GREATER VANCOUVER REGIONAL DISTRICT

DYCK & ASSOCIATES  
PROFESSIONAL LAND SURVEYORS  
#4 - 19089 94th AVENUE  
SURREY, B.C. VAN 3S4  
TEL: 513-9611 FAX: 513-2202  
FILE: 2809\STRATA  
DWG: 2809-S11 REV.1

DR/BAWA L

STRATA PLAN BCS 542  
PHASE 1

STRATA PROPERTY ACT

OWNER:

POLYGON SILVER SPRINGS DEVELOPMENT LTD.  
(INCORPORATION No. 481367)

Name MICHAEL AUBAIN  
Authorized Signatory

Name RALE SCHMIDTKE  
Authorized Signatory

WITNESS AS TO BOTH SIGNATURES  
Name JENNIFER YAUDNEY

ADDRESS 902 1333 W. BROADWAY

VANCOUVER, B.C.

OCCUPATION OF WITNESS DEVELOPMENT COORDINATOR

MORTGAGEE:

THE BANK OF NOVA SCOTIA

Name Walter D. Brown  
Authorized Signatory

Name PETER BAXTER  
Authorized Signatory

WITNESS AS TO BOTH SIGNATURES  
Name B. Miller

ADDRESS 3000-650 W. GEORGIA VANCOUVER

V6B 4N7

OCCUPATION OF WITNESS BANKER

THE CITY OF COQUITLAM, THE REGISTERED OWNER OF THE COVENANTS BP49501, BT110232, BT281744, BT281747, BT281749, BT281751, BT281753, BT281767, BT281768, BT281785, BT281797, BT281806 AND BT281808 HEREBY CONSENT TO THE DEPOSIT OF THIS PLAN, AUTHORIZED SIGNATURES

APPROVING OFFICER A. E. Day  
CITY OF COQUITLAM

I, GARY SUNDICK, A BRITISH COLUMBIA LAND SURVEYOR CERTIFY THAT THE BUILDINGS INCLUDED IN THIS STRATA PLAN HAVE NOT, AS OF SEPTEMBER 22nd, 2003 BEEN PREVIOUSLY OCCUPIED.

G. Sundick  
B.C.L.S.

APPROVED AS PHASE ONE OF A TWO PHASE STRATA PLAN UNDER SECTION 224 OF THE STRATA PROPERTY ACT.

DATE: sept 30/03  
APPROVING OFFICER A. E. Day  
CITY OF COQUITLAM

I CERTIFY THAT THE AMENITY FACILITY, OUTDOOR SPA AND POOL WHICH ACCORDING TO THE PHASED STRATA PLAN DECLARATION IN FORM P FILED FOR THIS STRATA PLAN WAS TO HAVE BEEN CONSTRUCTED IN CONJUNCTION WITH THIS PHASE, HAVE BEEN PROVIDED FOR IN ACCORDANCE WITH SECTION 225(2) OF THE STRATA PROPERTY ACT.

DATE: sept 30/03  
APPROVING OFFICER A. E. Day  
CITY OF COQUITLAM

I, GARY SUNDICK, A BRITISH COLUMBIA LAND SURVEYOR CERTIFY THAT THE BUILDINGS SHOWN ON THIS STRATA PLAN ARE WITHIN THE EXTERNAL BOUNDARIES OF THE LAND THAT IS THE SUBJECT OF THE STRATA PLAN.  
DATE: SEPTEMBER 22, 2003

G. Sundick  
B.C.L.S.



BUILDING LOCATIONS

STRATA PLAN BCS 542  
PHASE 1

REM. 1  
PLAN BCP481

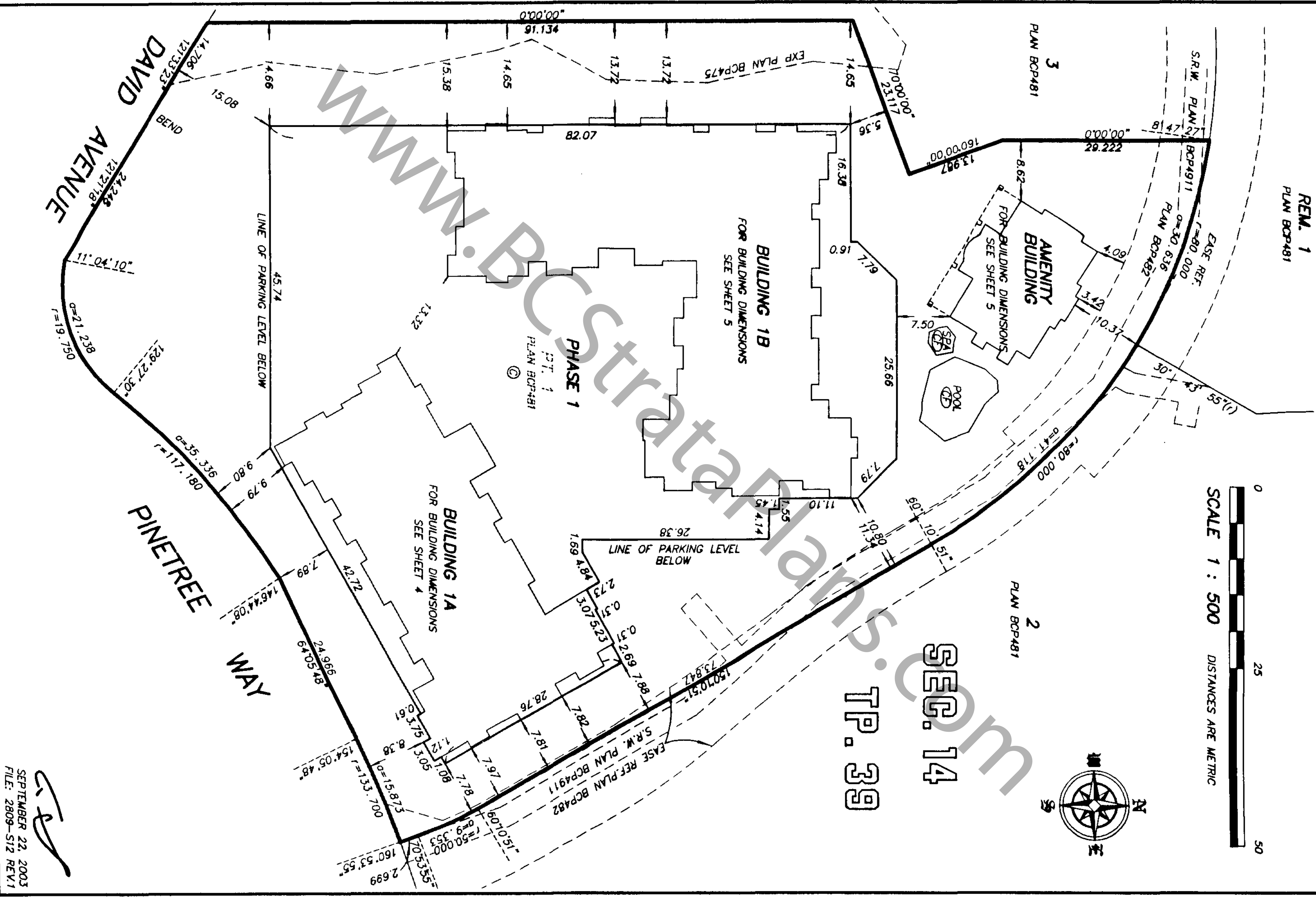


3  
PLAN BCP481

2  
PLAN BCP481

SEG. 14

TP. 39



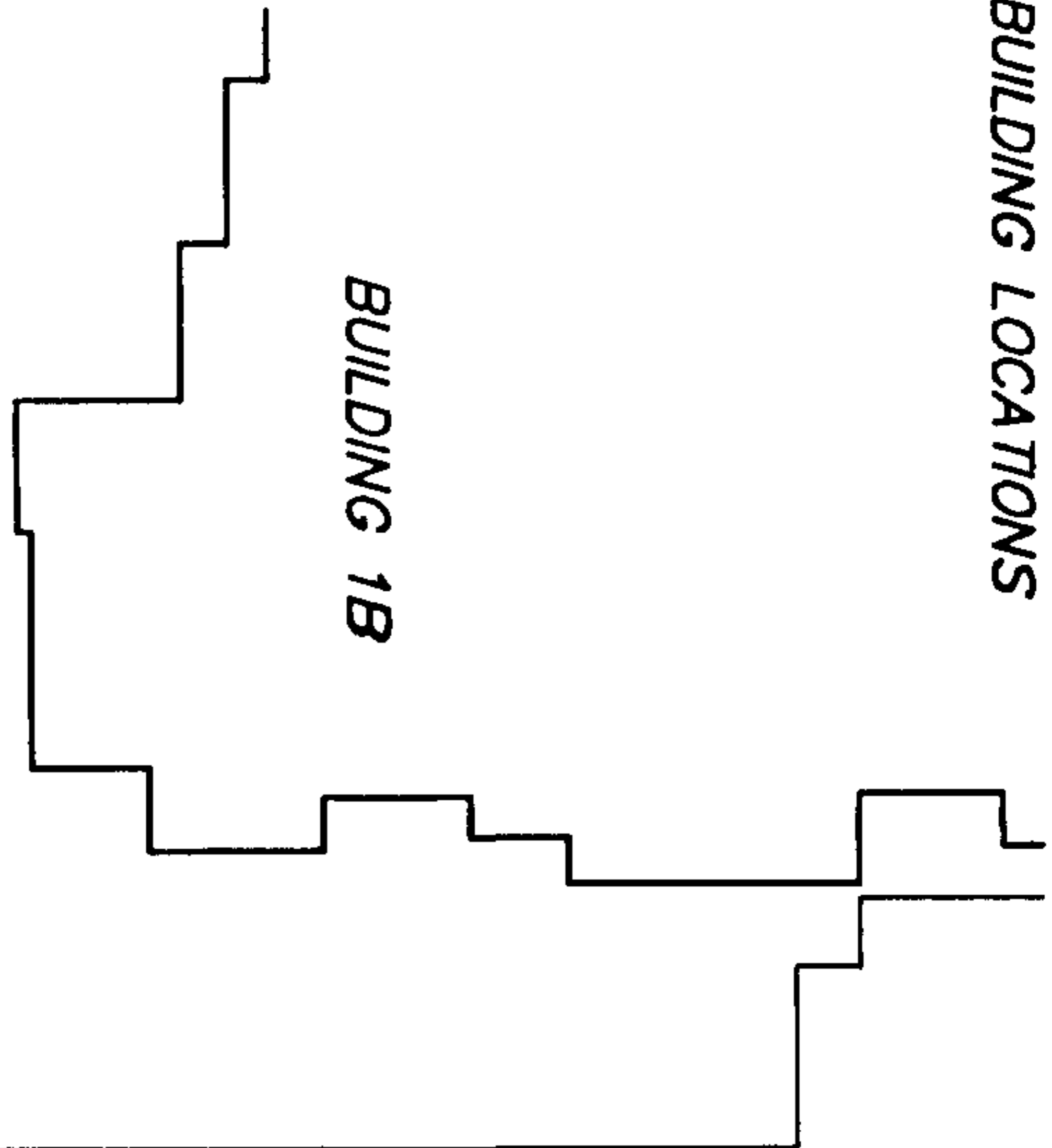
SEPTEMBER 22, 2003  
FILE: 2809-S12 REV.1  
ORIGINAL

BUILDING LOCATIONS

SHEET 4 OF 23 SHEETS

STRATA PLAN BCS 542  
PHASE 1

BUILDING 1B



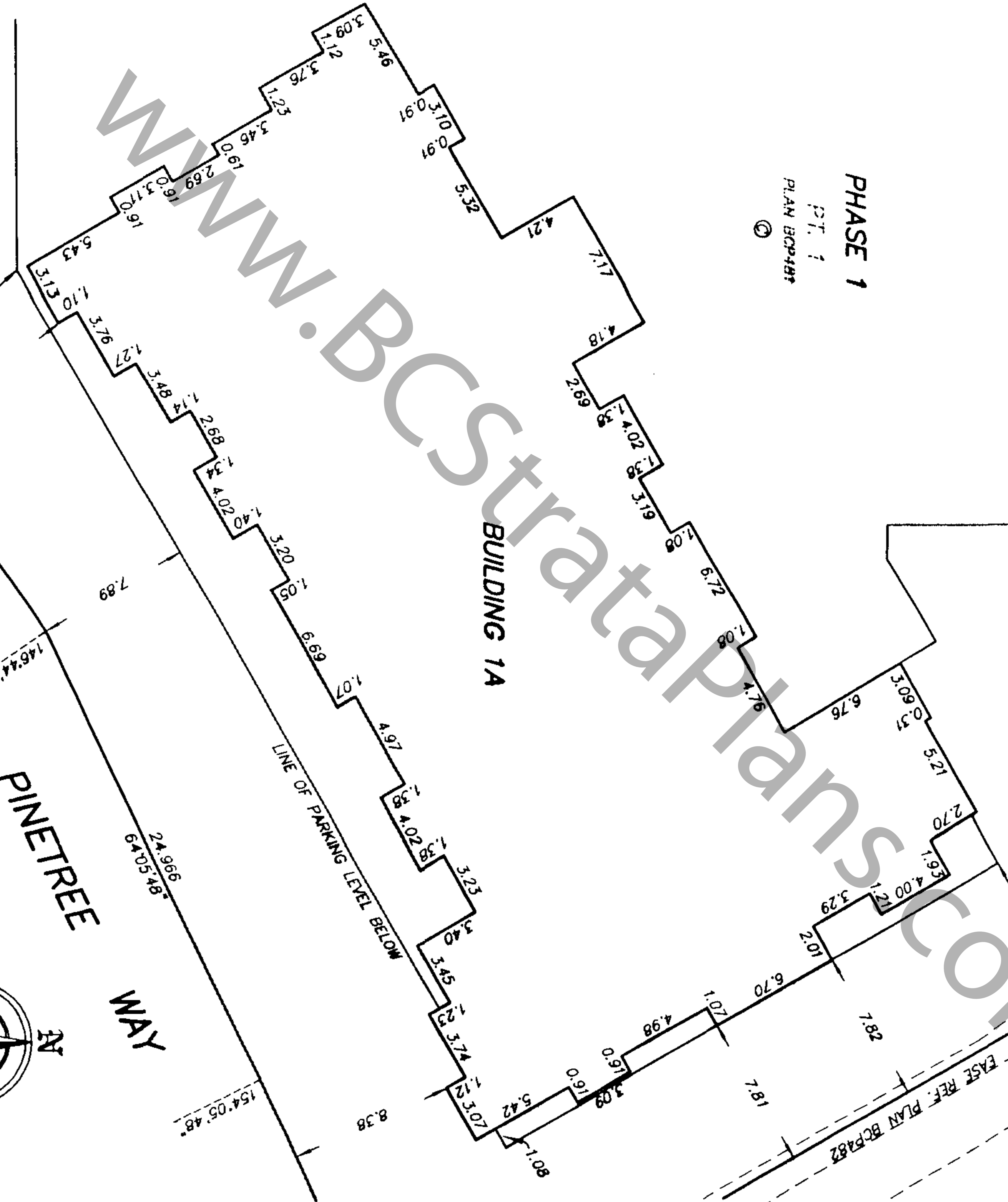
LINE OF PARKING LEVEL BELOW

PHASE 1

P.T. 1  
PLAN BCP487



BUILDING 1A



PINETREE WAY



SCALE 1 : 250  
DISTANCES ARE METRIC

SEPTEMBER 22, 2003  
FILE: 2809-S13 REV.1  
28/6/2003

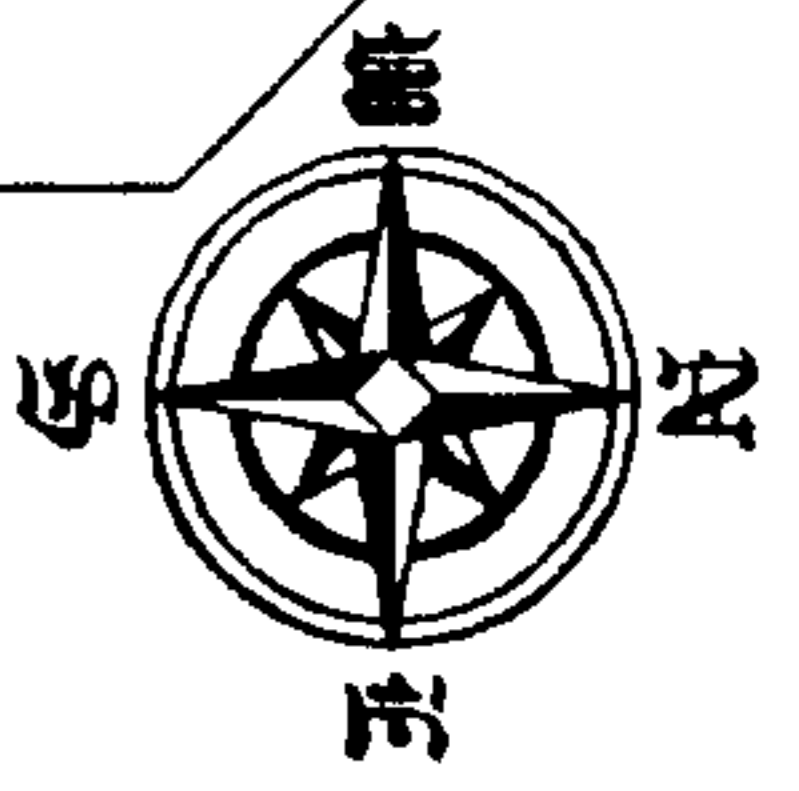




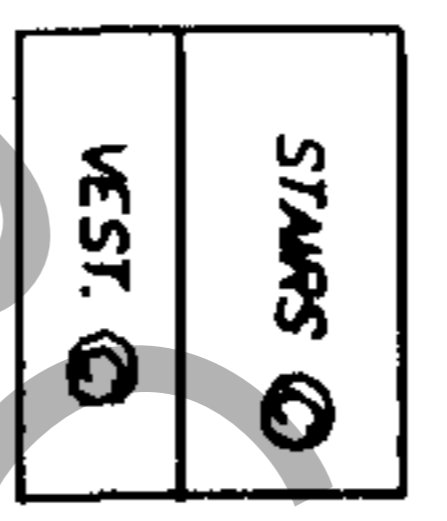
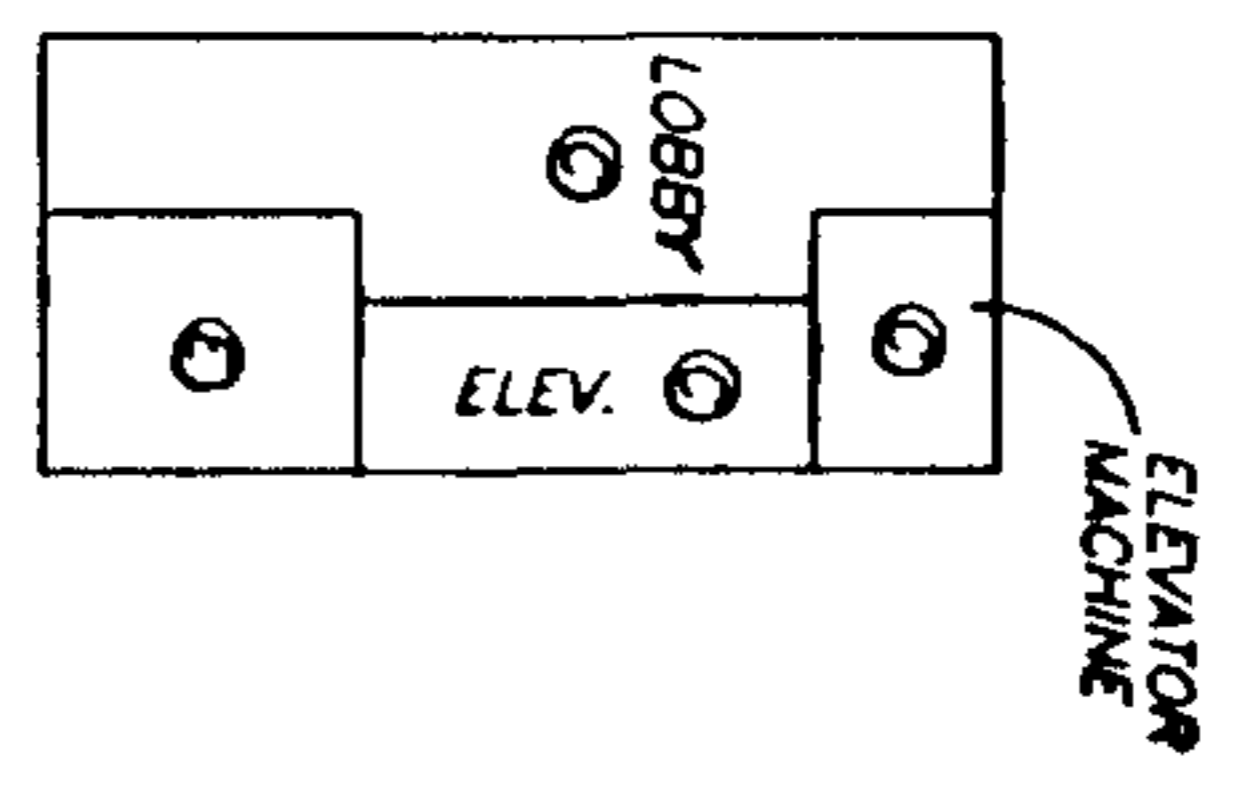
LEVEL P2 - WEST

STRATA PLAN BCS 542

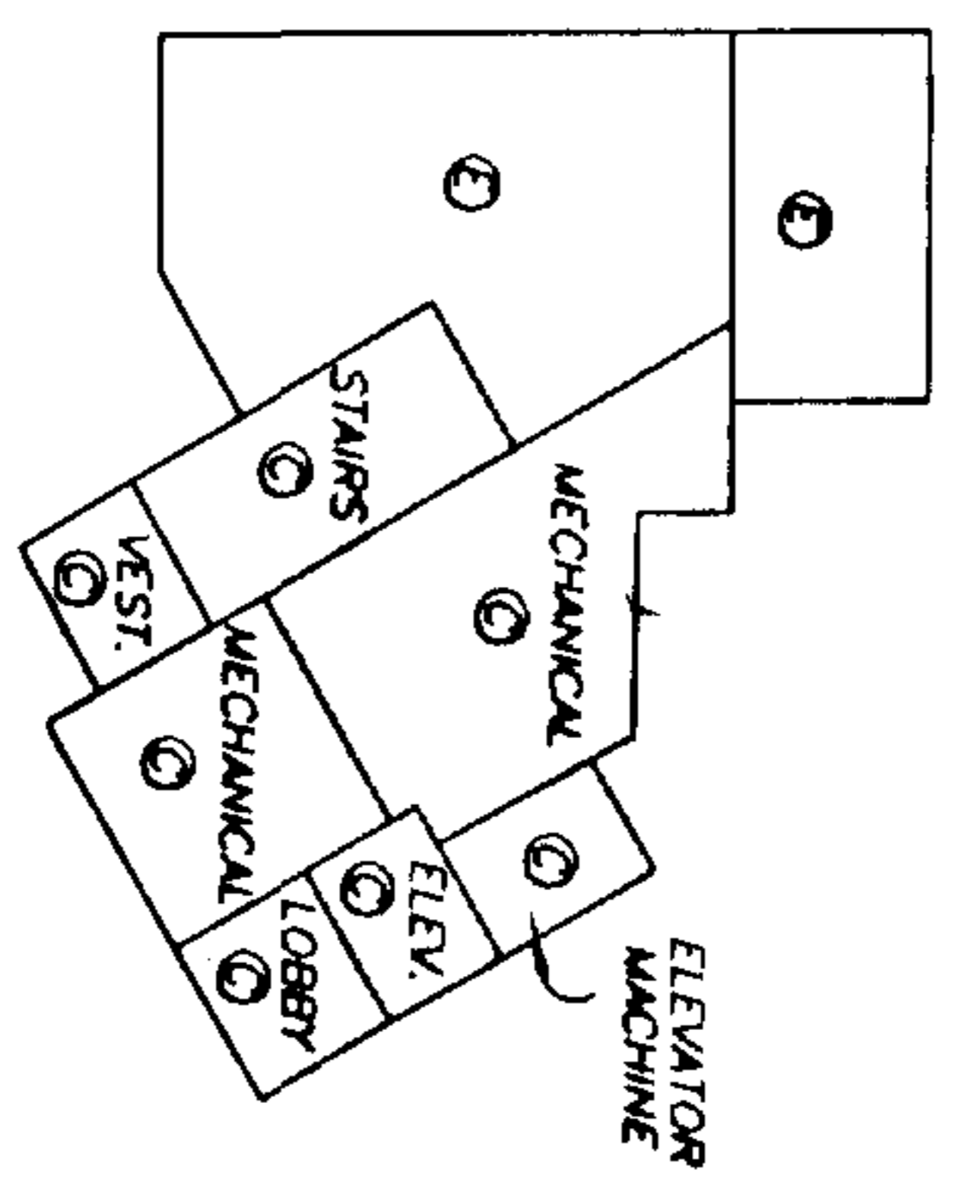
PHASE 1



B  
B'



EXPLANATORY PLAN BCP 76.95



BIKE STORAGE (SEE SHEET 7 FOR CONTINUATION)

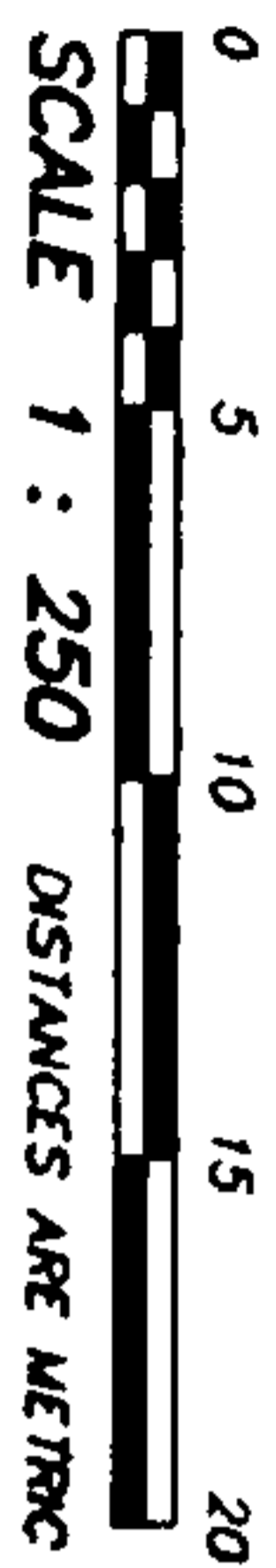
WWW.BCStraataPlans.com



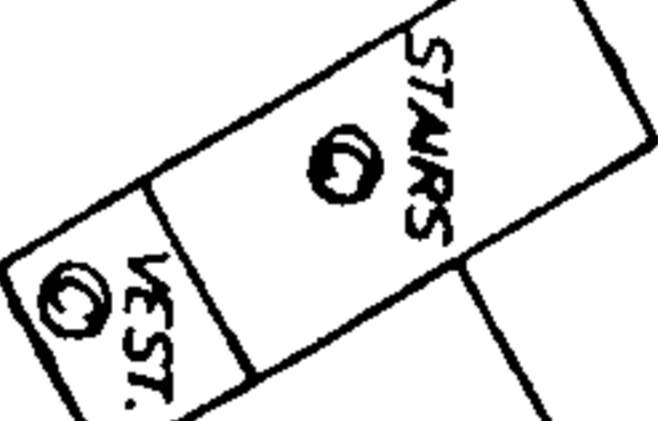
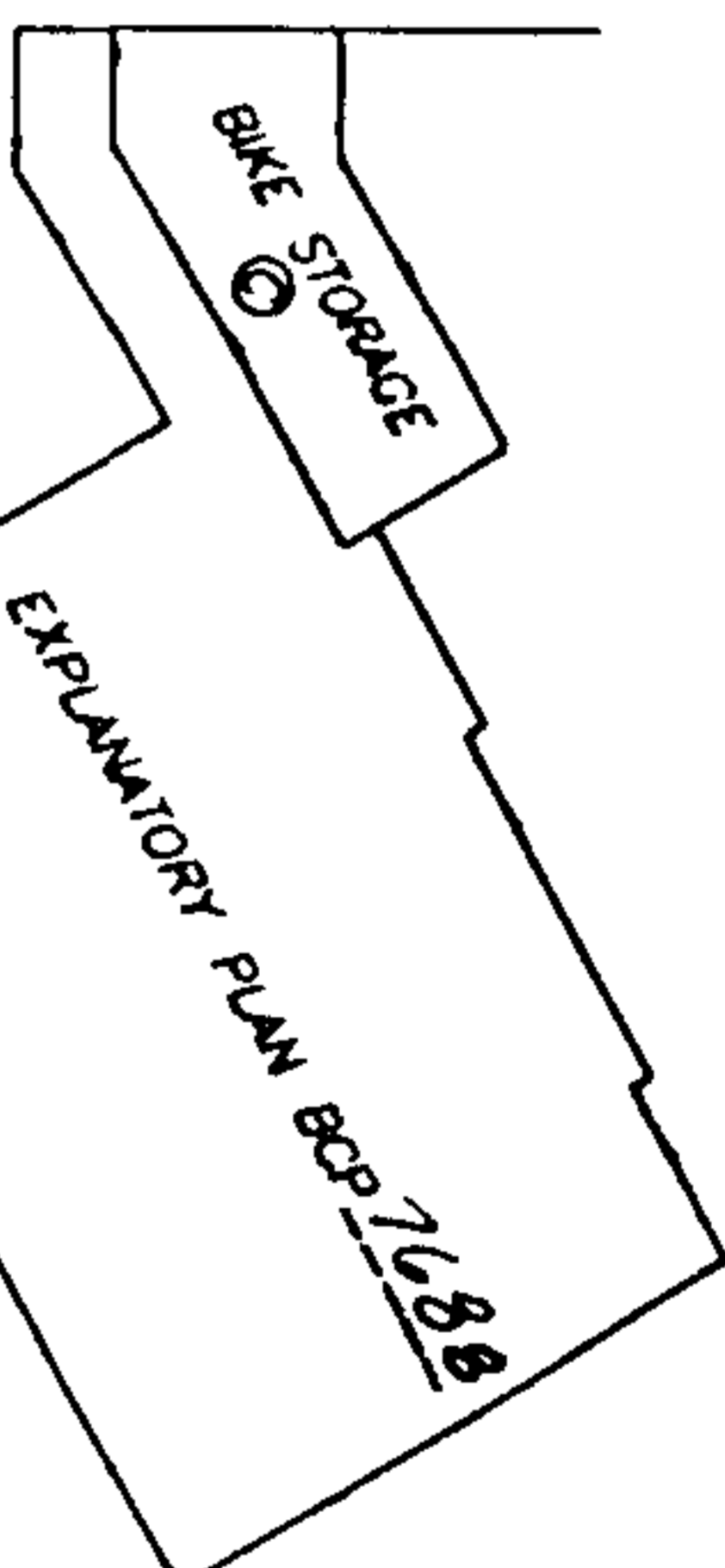
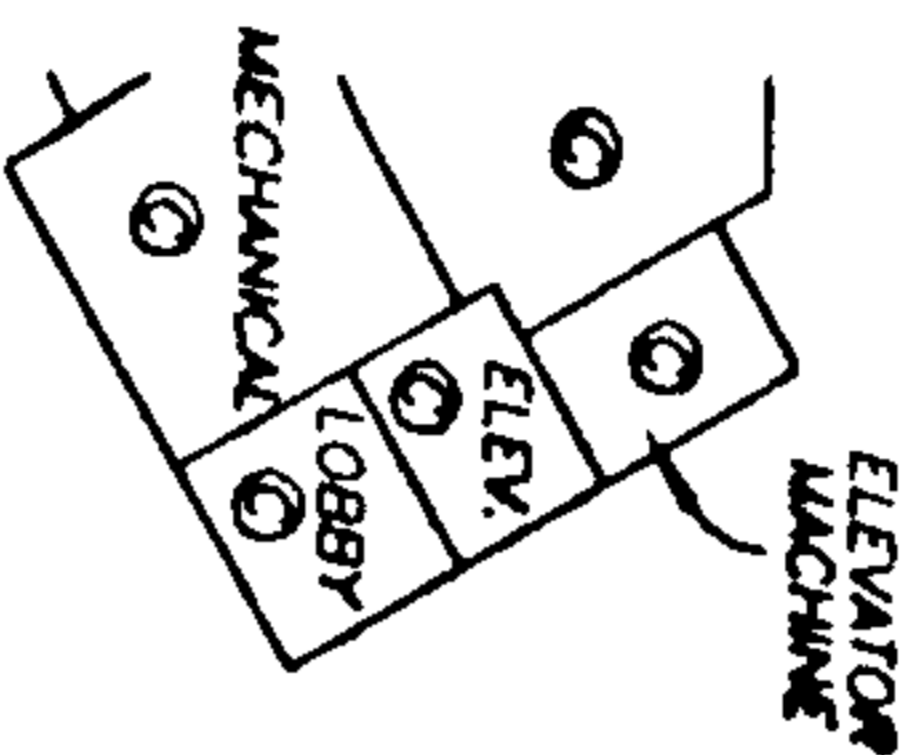
SEPTEMBER 22, 2003  
FILE: 2809-514  
ORIGINAL

LEVEL P2 - EAST

STRATA PLAN BCS 542  
PHASE 1



(SEE SHEET 6 FOR CONTINUATION)



EXPLANATORY PLAN BCP 7198

EXPLANATORY PLAN BCP 7198

WWW.BCStrataPlans.com

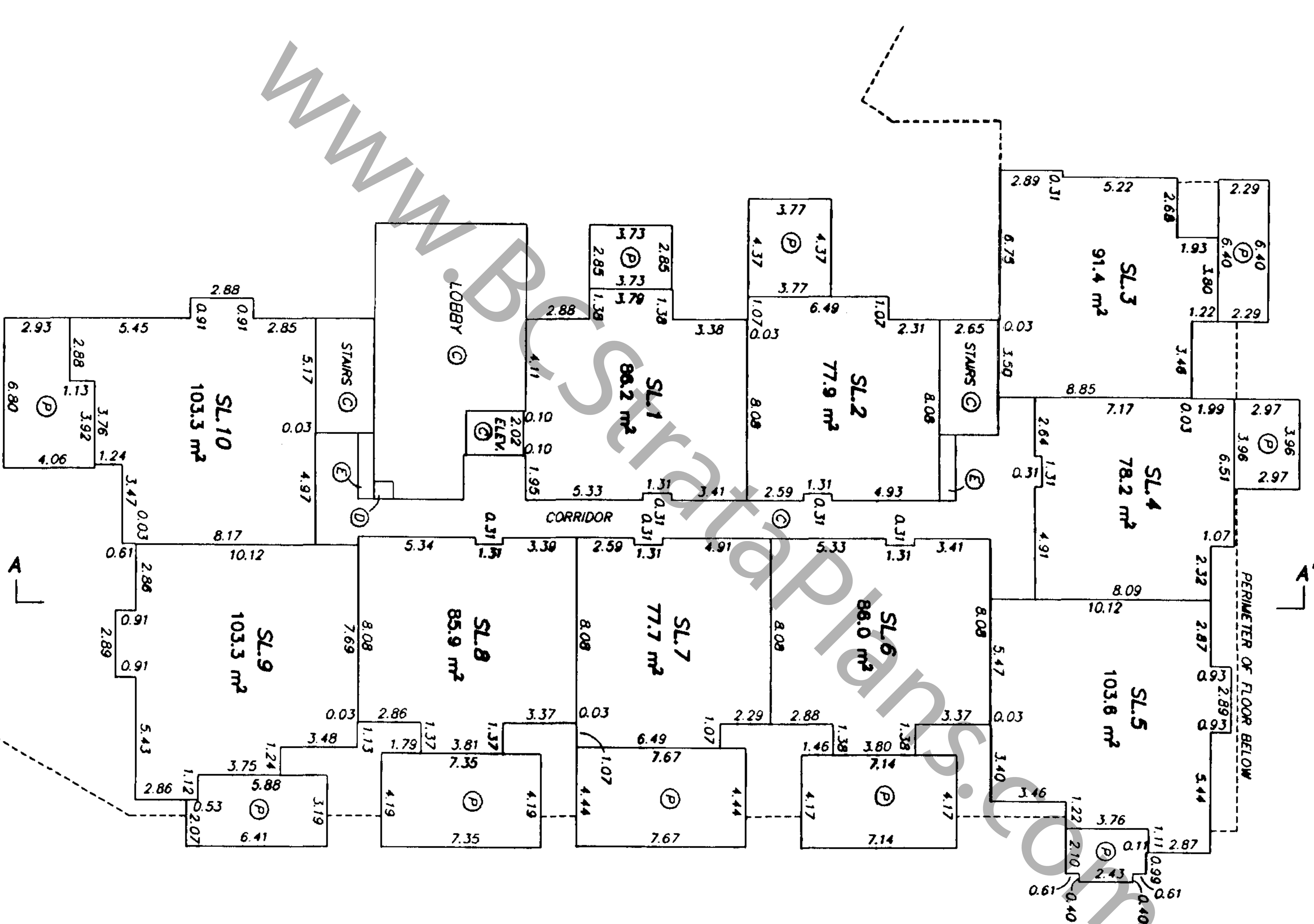
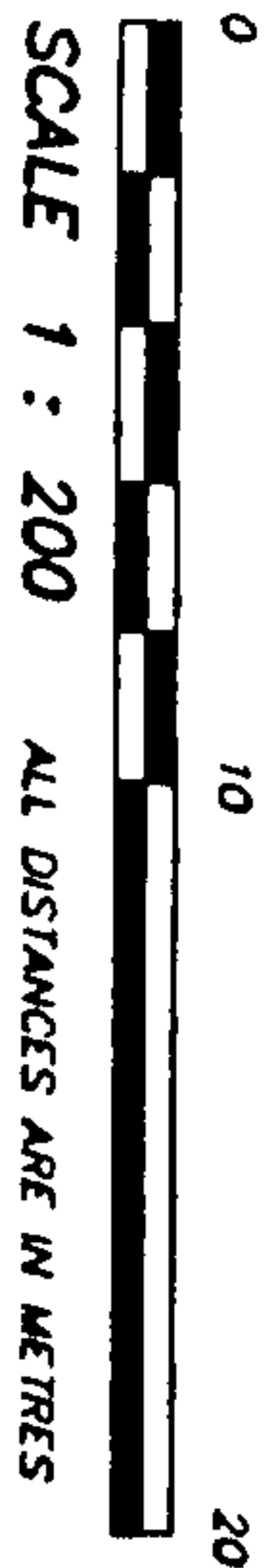
SEPTEMBER 22, 2003

FILE: 2809-S14

ORIGINAL

**BUILDING 1A  
MAIN FLOOR PLAN**

**STRATA PLAN BCS 542  
PHASE 1**



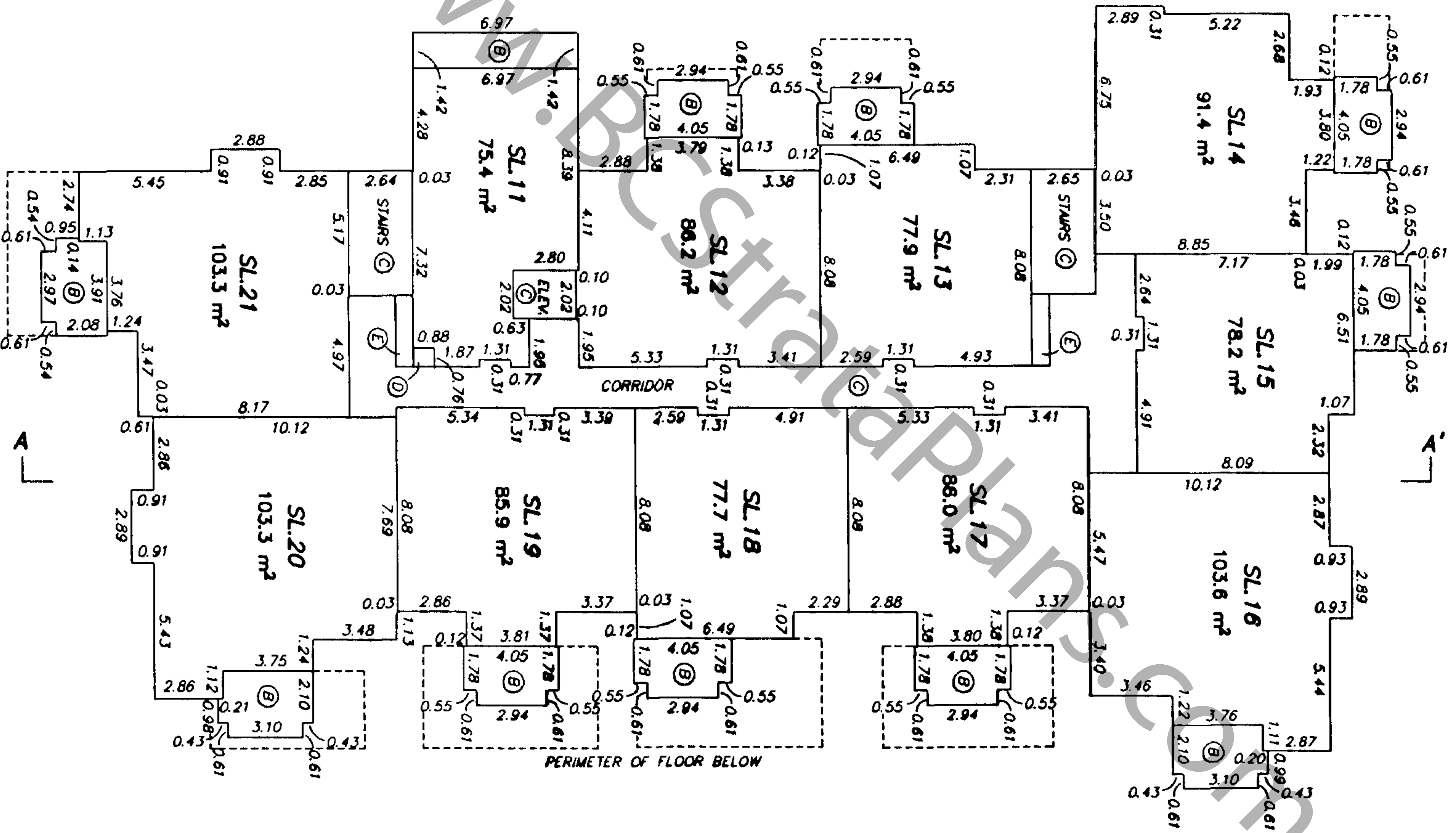
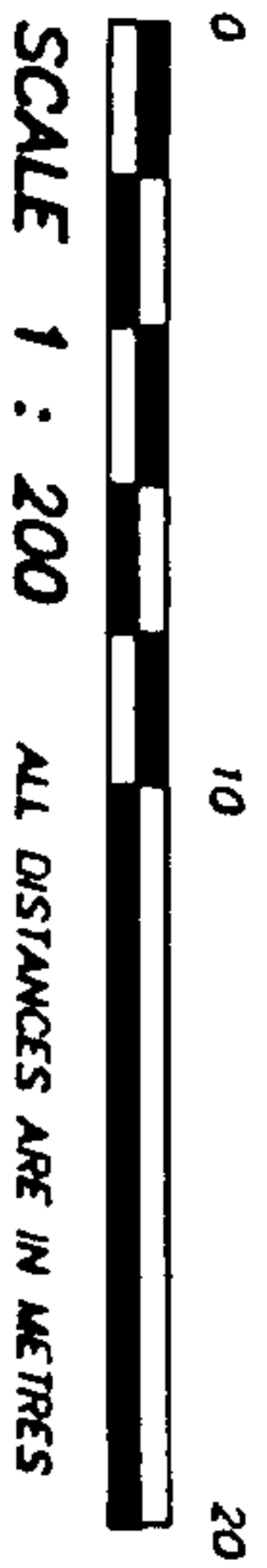
SEPTEMBER 22, 2003  
FILE: 2809-515  
02/15/2001



**BUILDING 1A  
SECOND FLOOR PLAN**

**STRATA PLAN BCS 542  
PHASE 1**

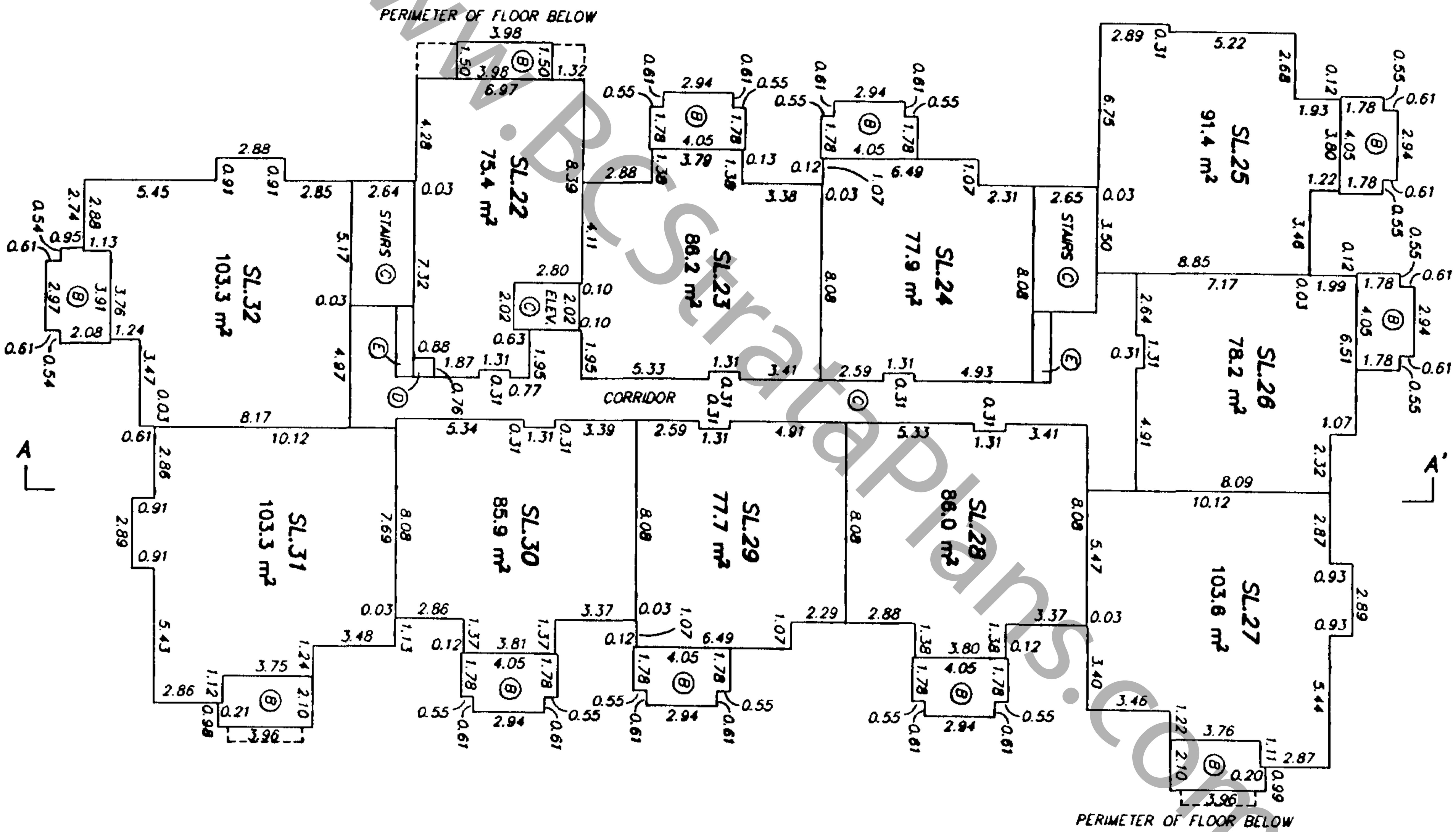
SHEET 9 OF 23 SHEETS



SEPTEMBER 22, 2003  
 FILE: 2809-S15  
 ORIGINAL

BUILDING 1A  
THIRD FLOOR PLAN

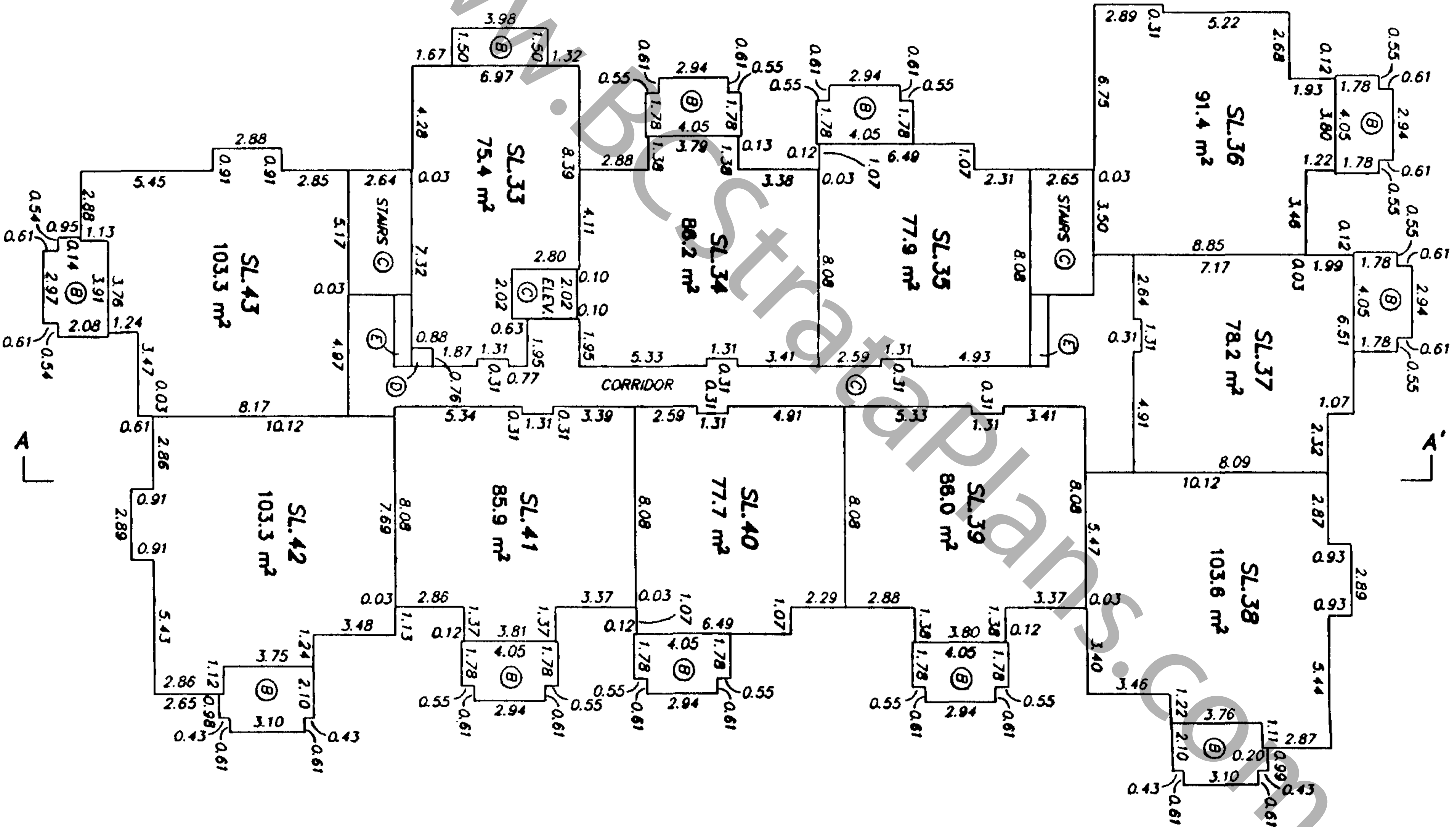
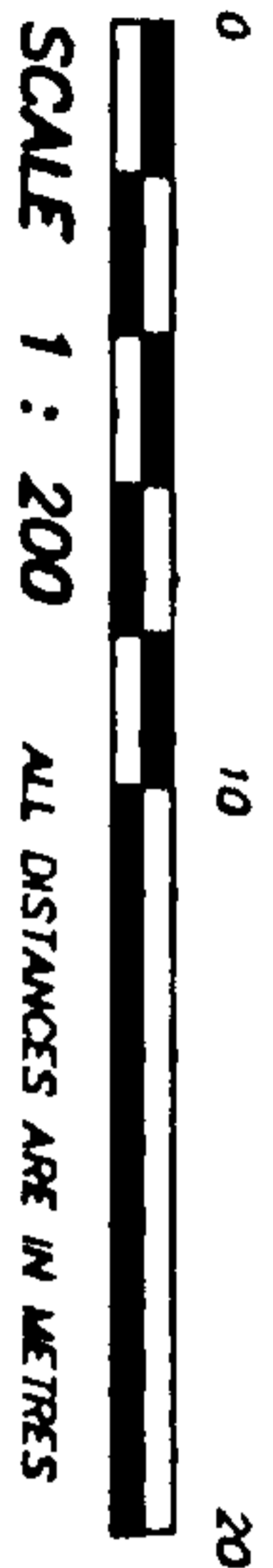
STRATA PLAN BCS 542  
PHASE 1



SEPTEMBER 22, 2003  
FILE: 2809-515  
ORIGINAL

BUILDING 1A  
FOURTH FLOOR PLAN

STRATA PLAN BCS 542  
PHASE 1



WWW.BCS542.COM

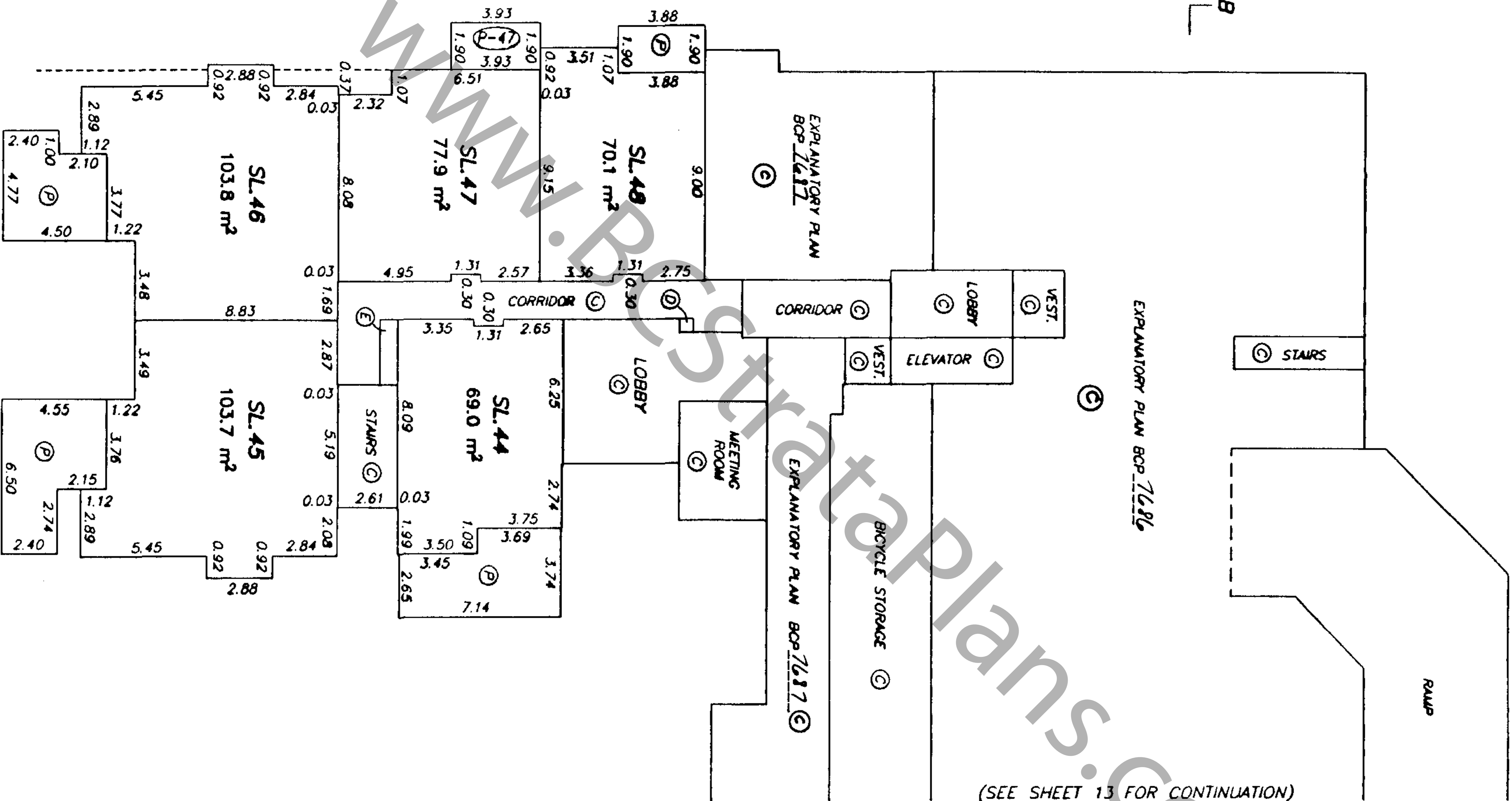
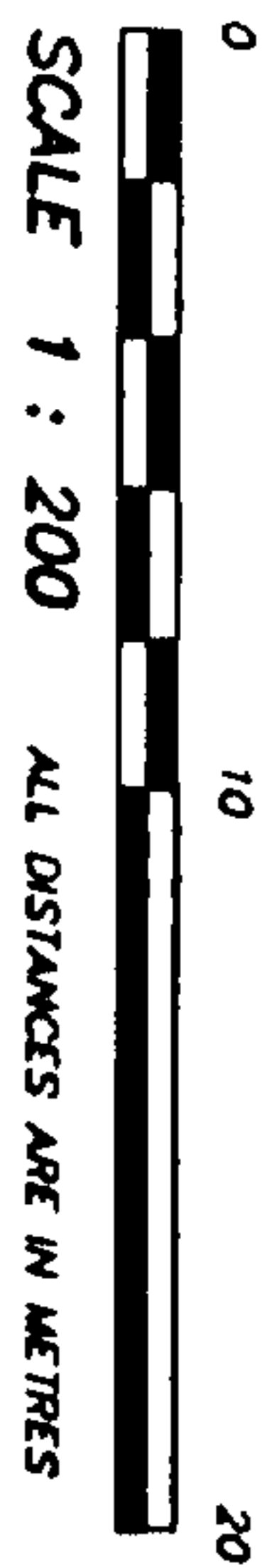
SEPTEMBER 22, 2003  
FILE: 2809-515

ORIGINAL



BUILDING 1B  
LEVEL P1 - WEST

STRATA PLAN BCS 542  
PHASE 1

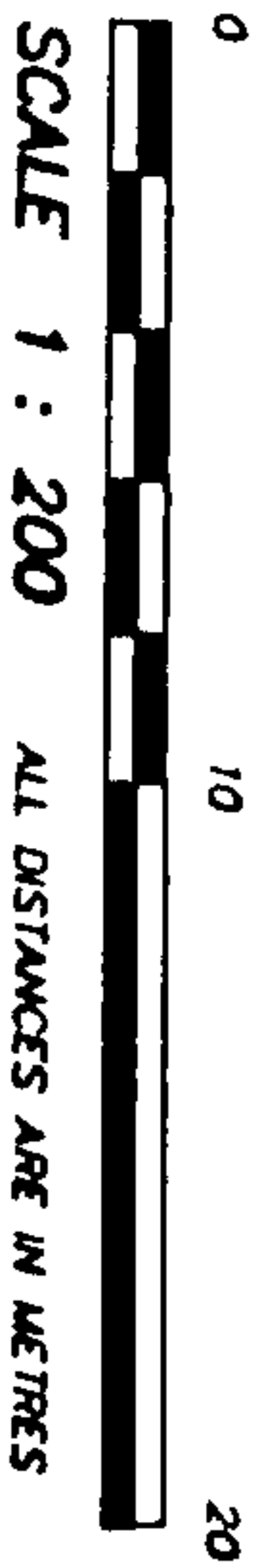


(SEE SHEET 13 FOR CONTINUATION)

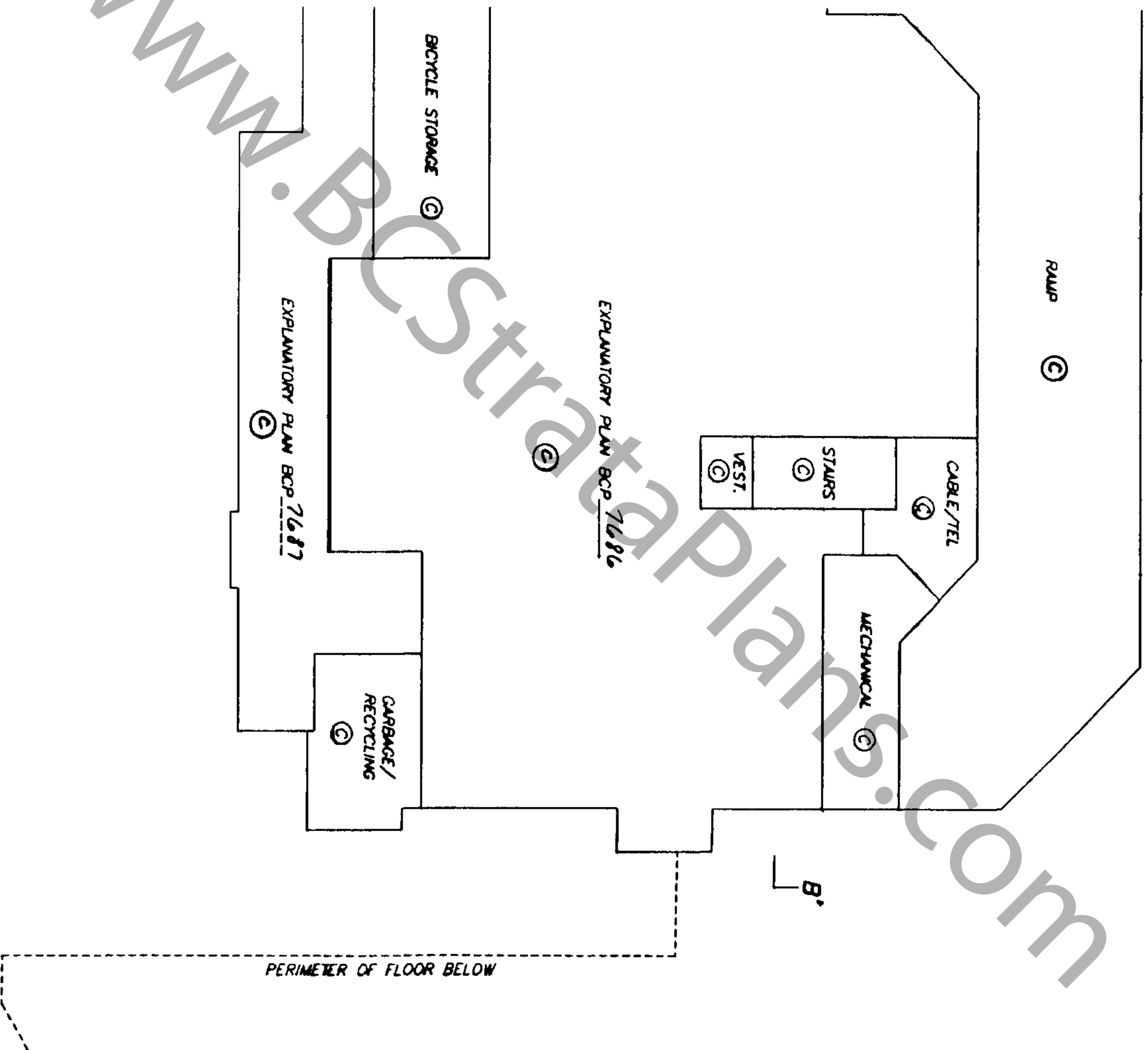
SEPTEMBER 22, 2003  
FILE: 2809-515  
ORIGINAL

**BUILDING 1B**  
**LEVEL P1 - EAST**

**STRATA PLAN BCS 5'42**  
**PHASE 1**



(SEE SHEET 12 FOR CONTINUATION)

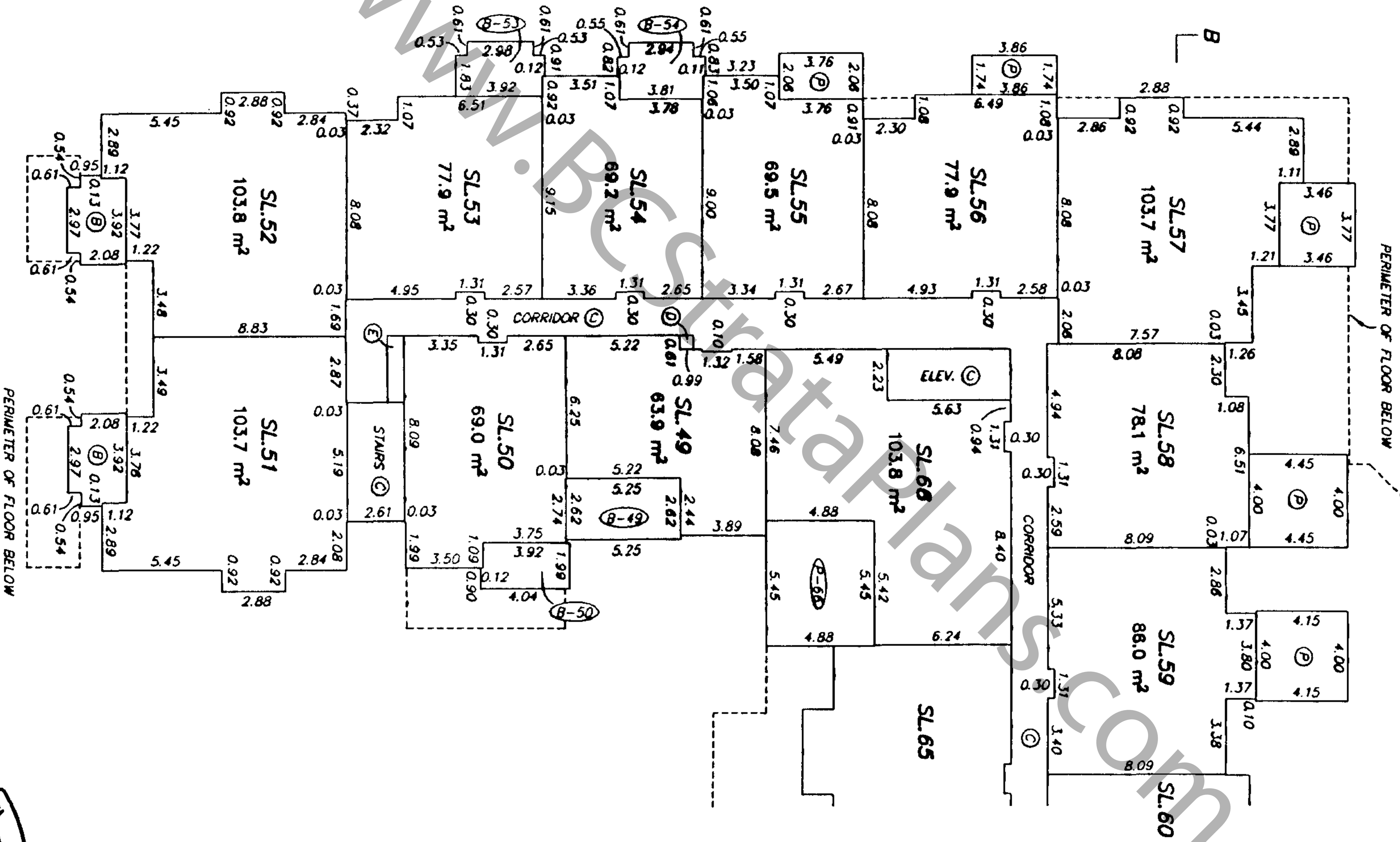


SEPTEMBER 22, 2003  
FILE: 2809-515  
0/216/119 L

BUILDING 1B  
MAIN FLOOR - WEST

STRATA PLAN BCS 5'42  
PHASE 1

SHEET 14 OF 23 SHEETS



(SEE SHEET 15 FOR CONTINUATION)

SEPTEMBER 22, 2003  
FILE: 2809-515  
ORIGINAL

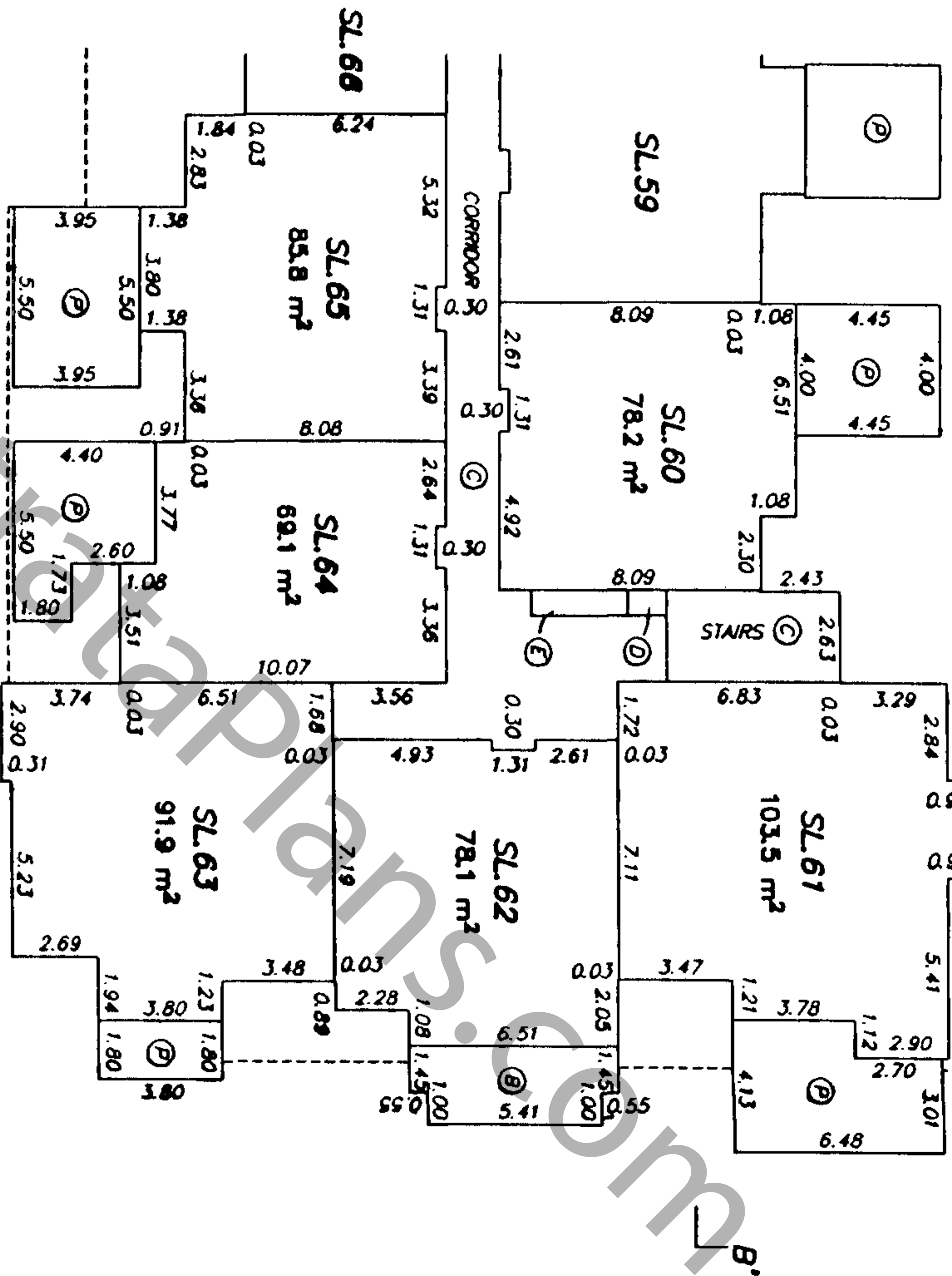


**BUILDING 1B  
MAIN FLOOR - EAST**

**STRATA PLAN BCS S'42  
PHASE 1**



(SEE SHEET 14 FOR CONTINUATION)



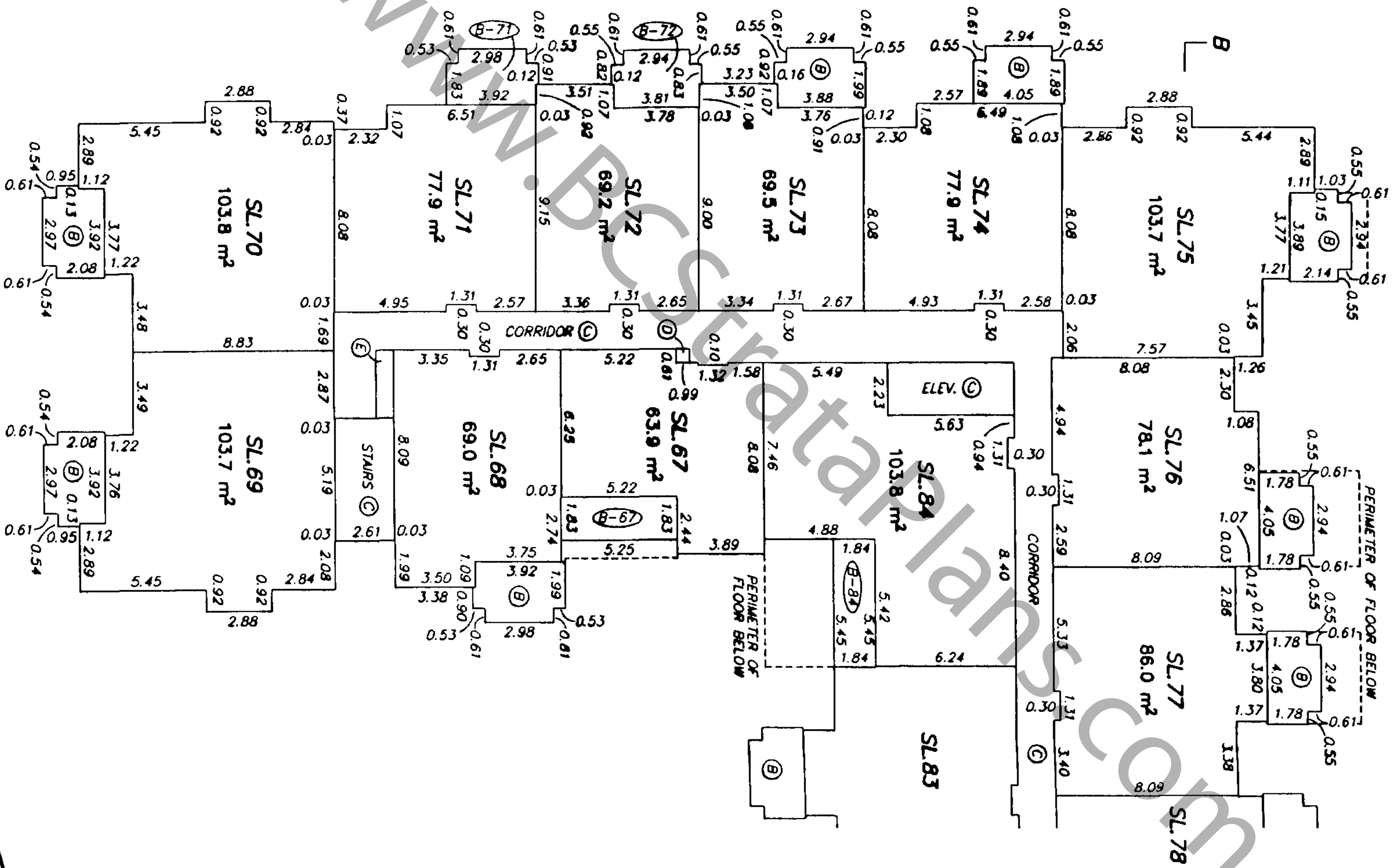
WWW.BCSSTRATAPLAN.COM

SEPTEMBER 22, 2003  
FILE: 2809-515

ORIGINAL

BUILDING 1B  
SECOND FLOOR -- WEST

STRATA PLAN BCS 542  
PHASE 1



(SEE SHEET 17 FOR CONTINUATION)

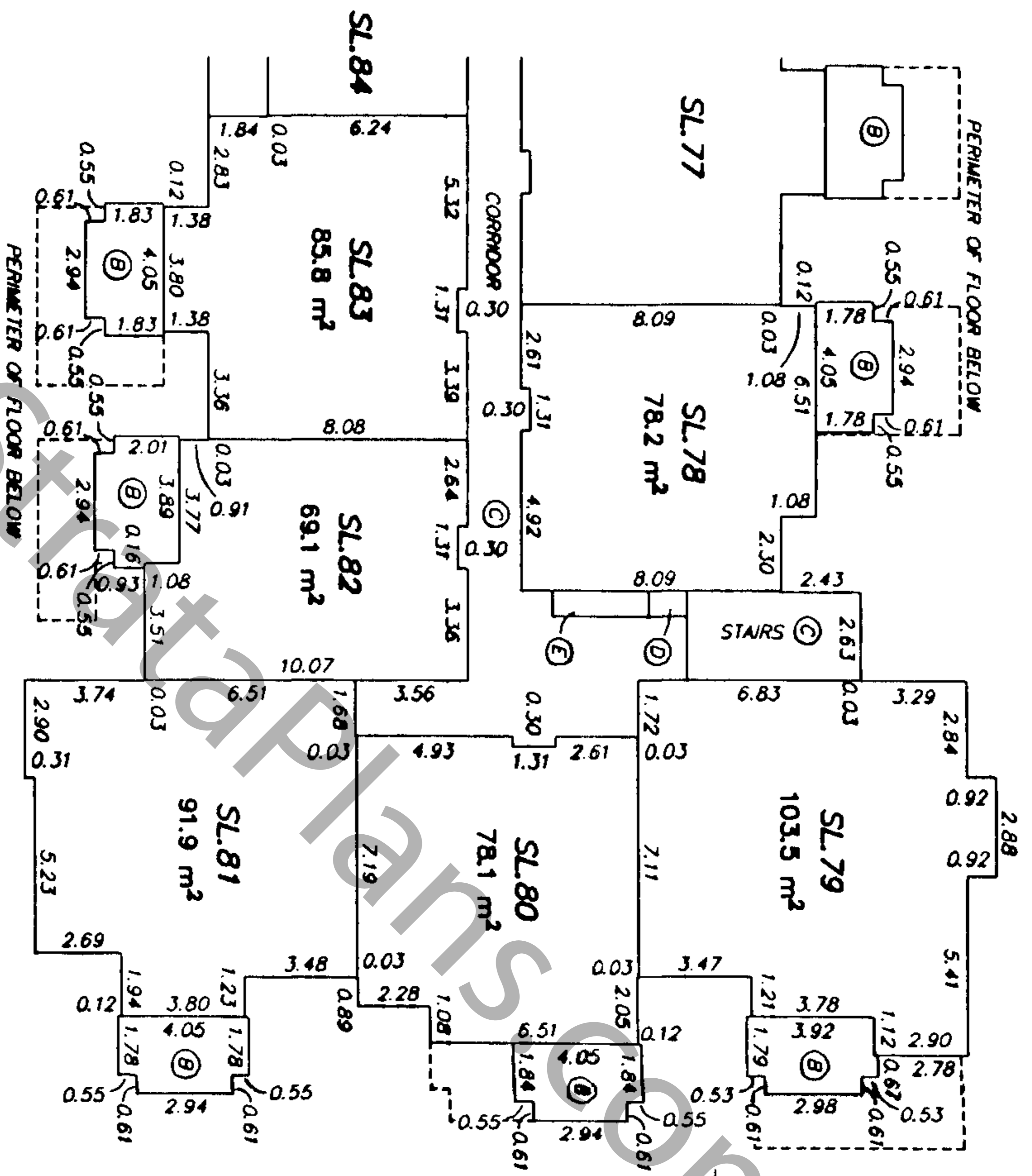
SEPTEMBER 22, 2003  
FILE: 2809-575  
*Original*

**BUILDING 1B**  
**SECOND FLOOR - EAST**

**STRATA PLAN BCS 5'42**  
**PHASE 1**



(SEE SHEET 16 FOR CONTINUATION)



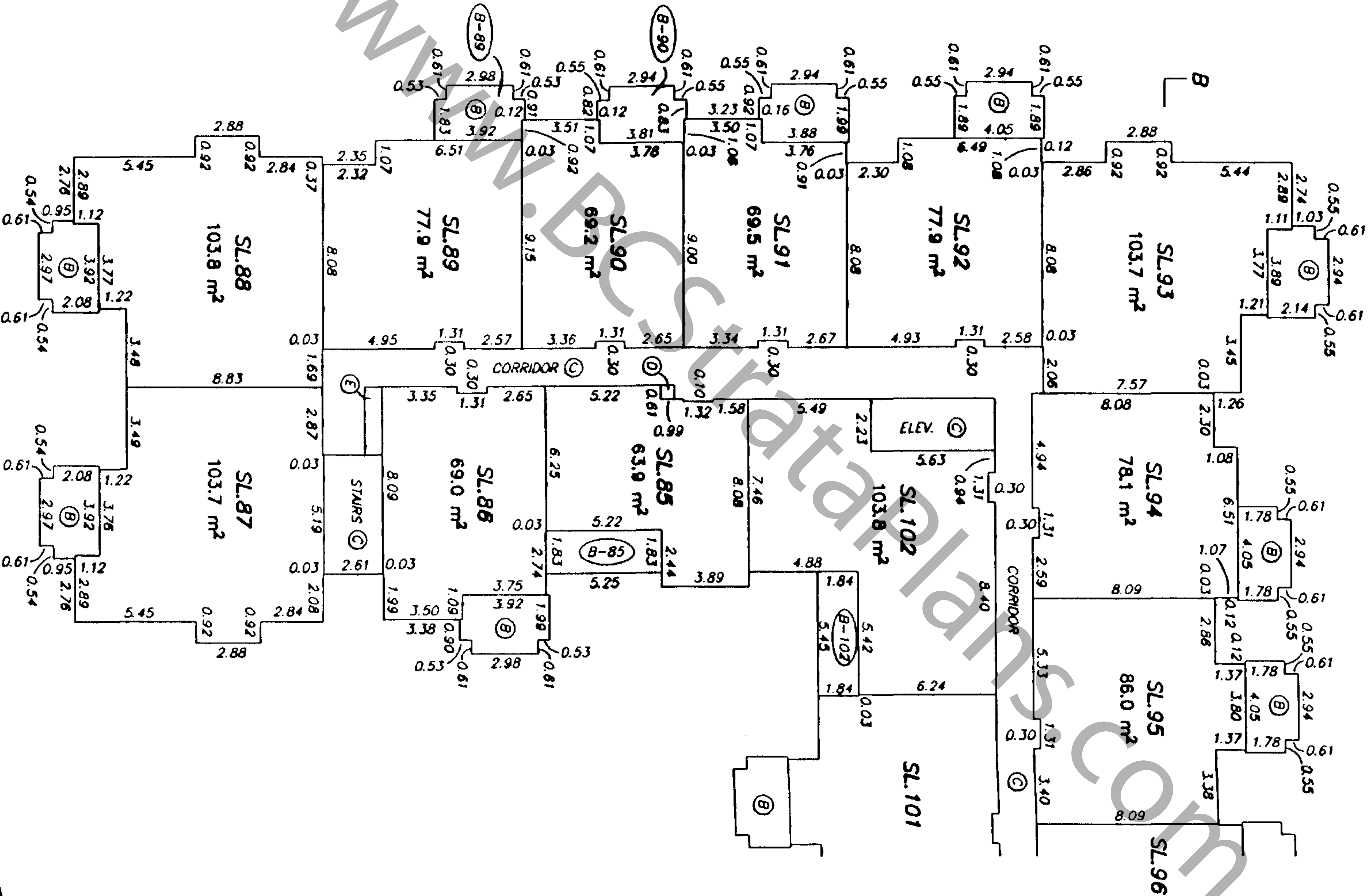
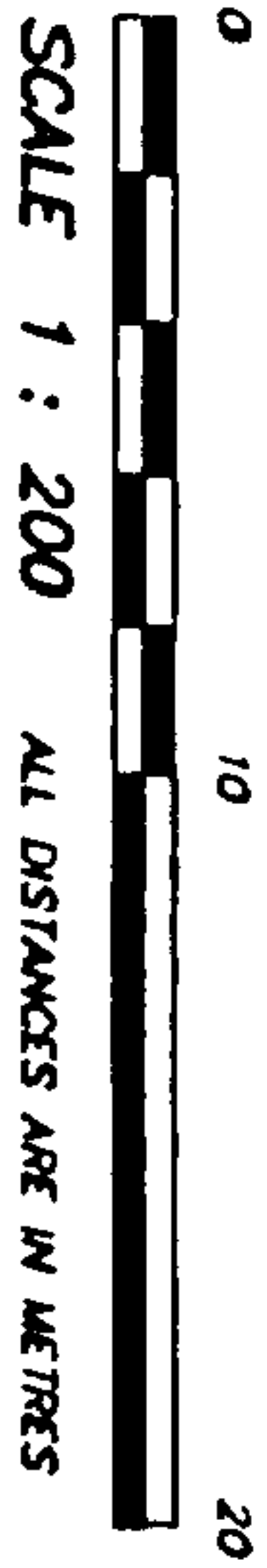
*Handwritten signature*  
SEPTEMBER 22, 2003  
FILE: 2809-515  
ORIGINAL



BUILDING 1B  
THIRD FLOOR - WEST

STRATA PLAN BCS 542  
PHASE 1

SHEET 18 OF 23 SHEETS



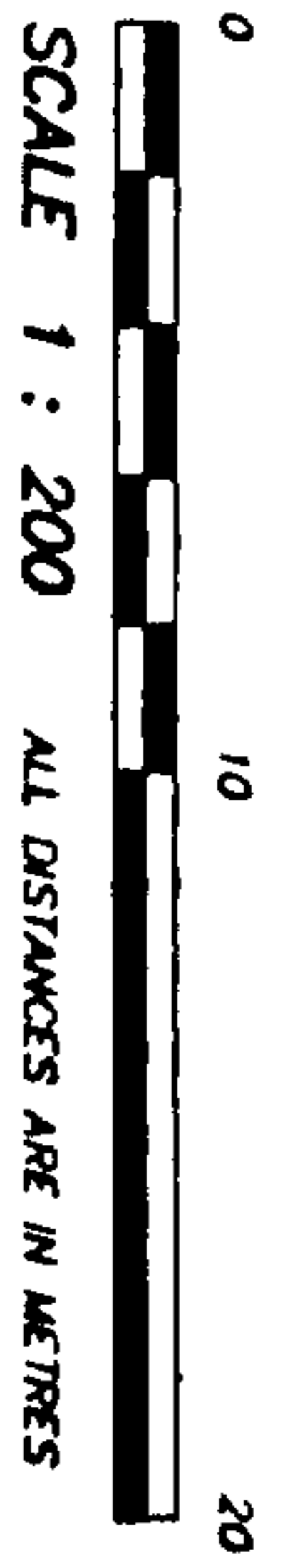
(SEE SHEET 19 FOR CONTINUATION)

SEPTEMBER 22, 2003  
FILE: 2809-515  
ORISINAL

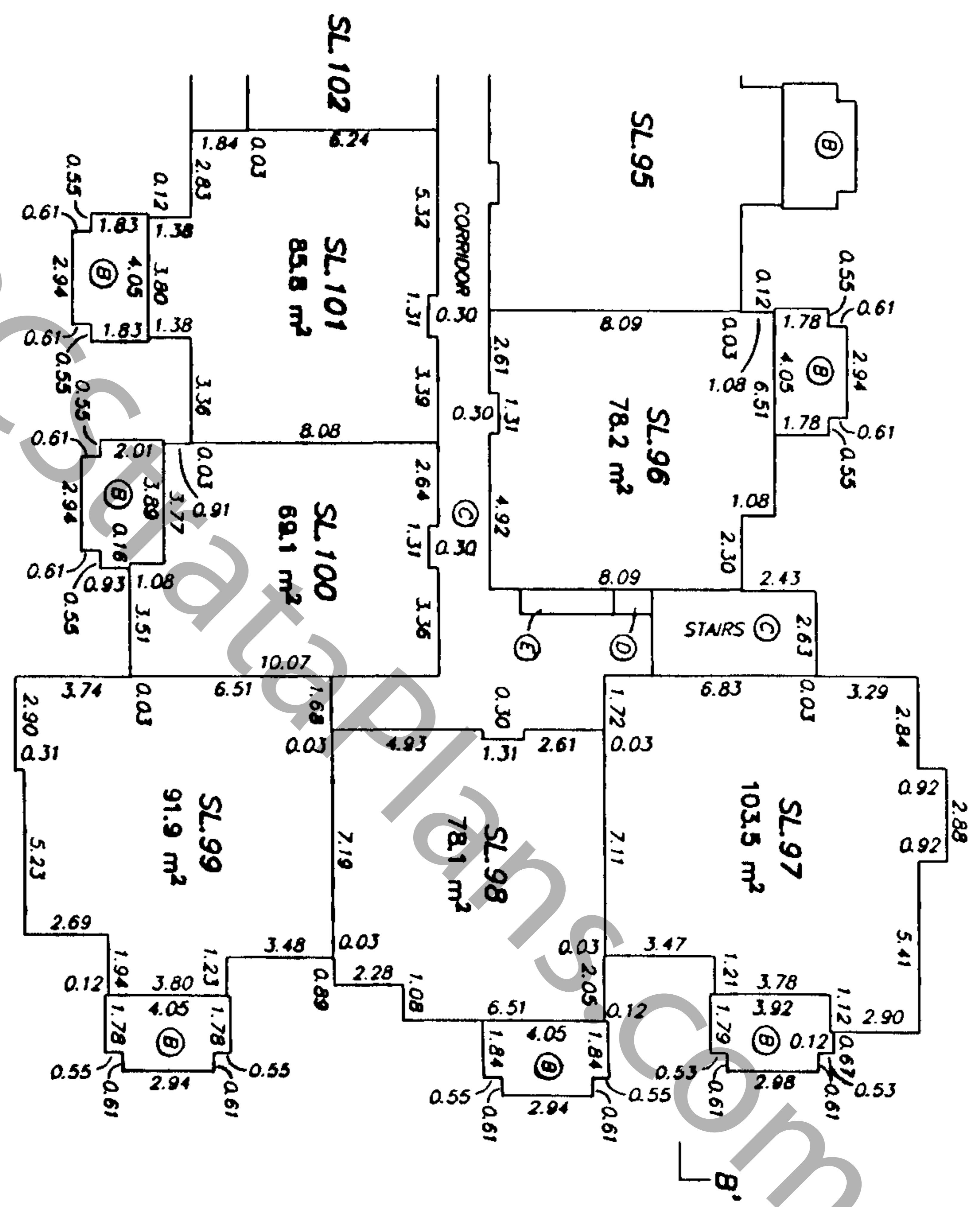
**BUILDING 1B  
THIRD FLOOR - EAST**

**STRATA PLAN BCS 54/2  
PHASE 1**

SHEET 19 OF 23 SHEETS



(SEE SHEET 18 FOR CONTINUATION)



WWW.BCS542.COM

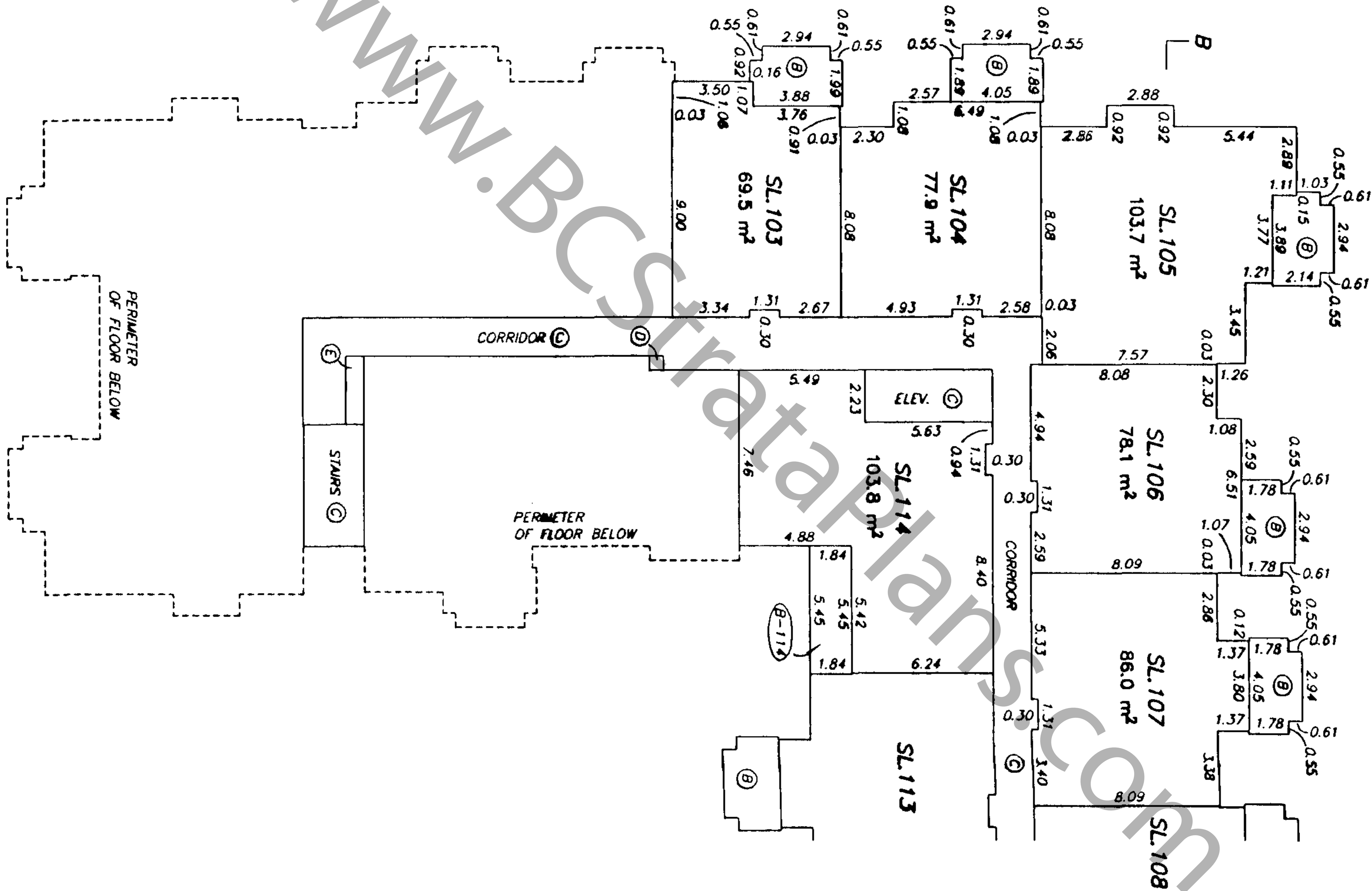
SEPTEMBER 22, 2003  
FILE: 2809-515  
ORIGINAL

BUILDING 1B  
FOURTH FLOOR - WEST

STRATA PLAN BCS 542  
PHASE 1



SCALE 1 : 200 ALL DISTANCES ARE IN METRES



(SEE SHEET 21 FOR CONTINUATION)

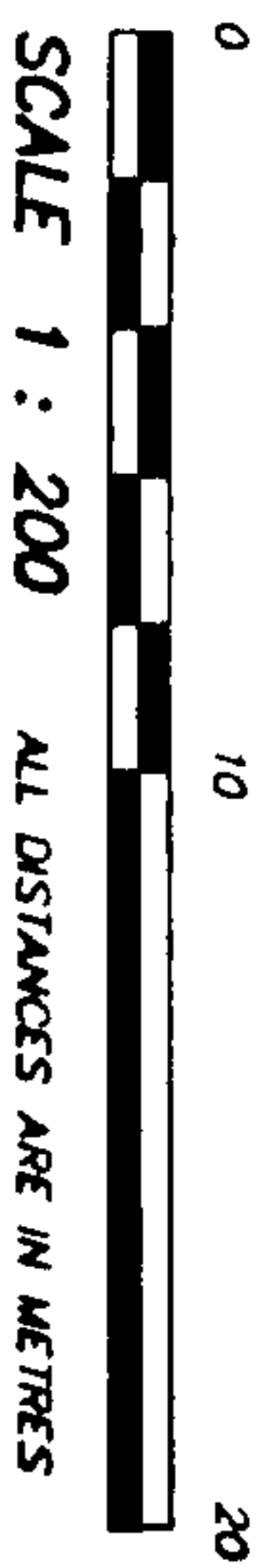
SEPTEMBER 22, 2003  
FILE: 2809-515  
ORIGINAL



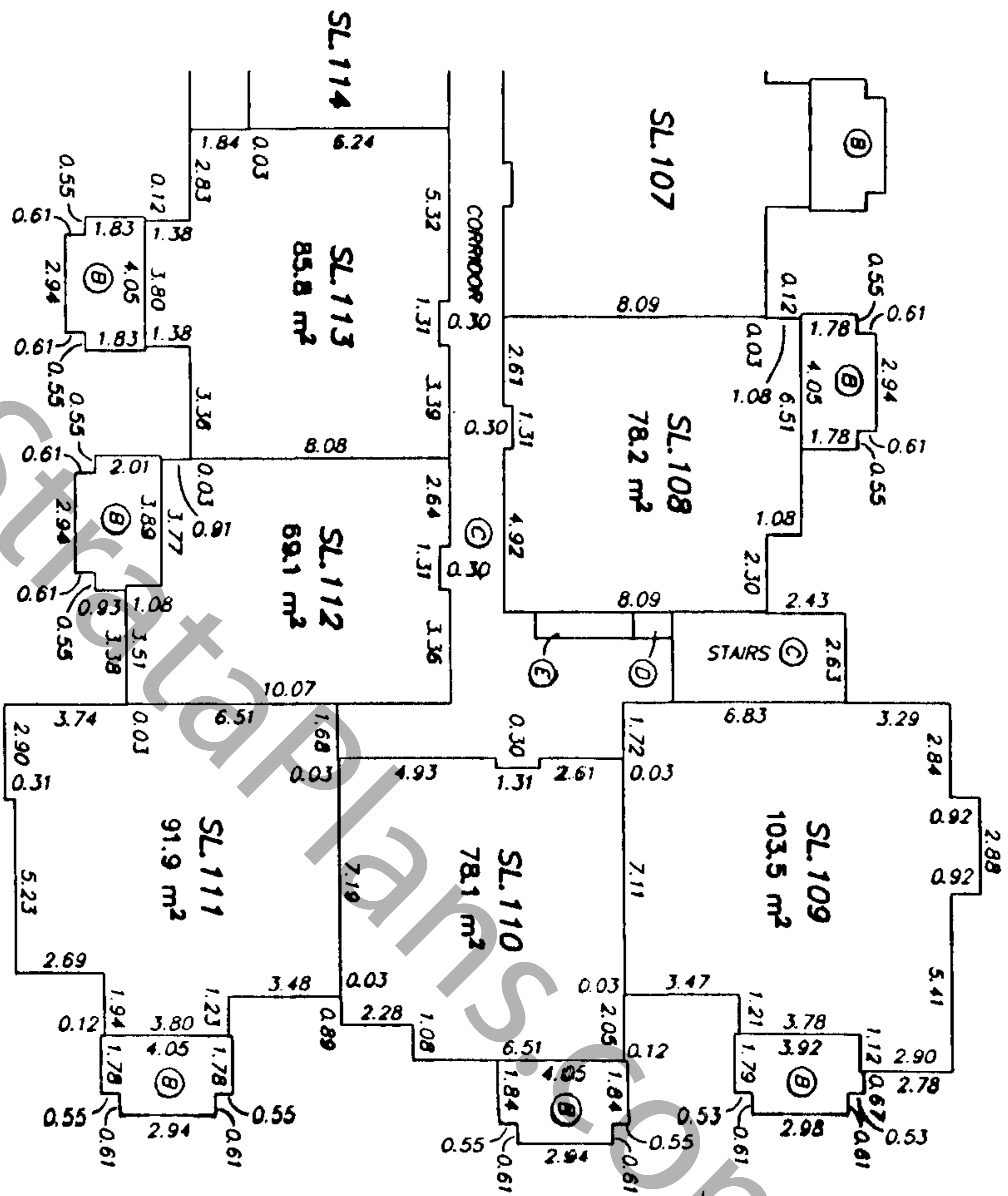
**BUILDING 1B  
FOURTH FLOOR - EAST**


**STRATA PLAN BCS 542  
PHASE 1**

SHEET 21 OF 23 SHEETS



(SEE SHEET 20 FOR CONTINUATION)

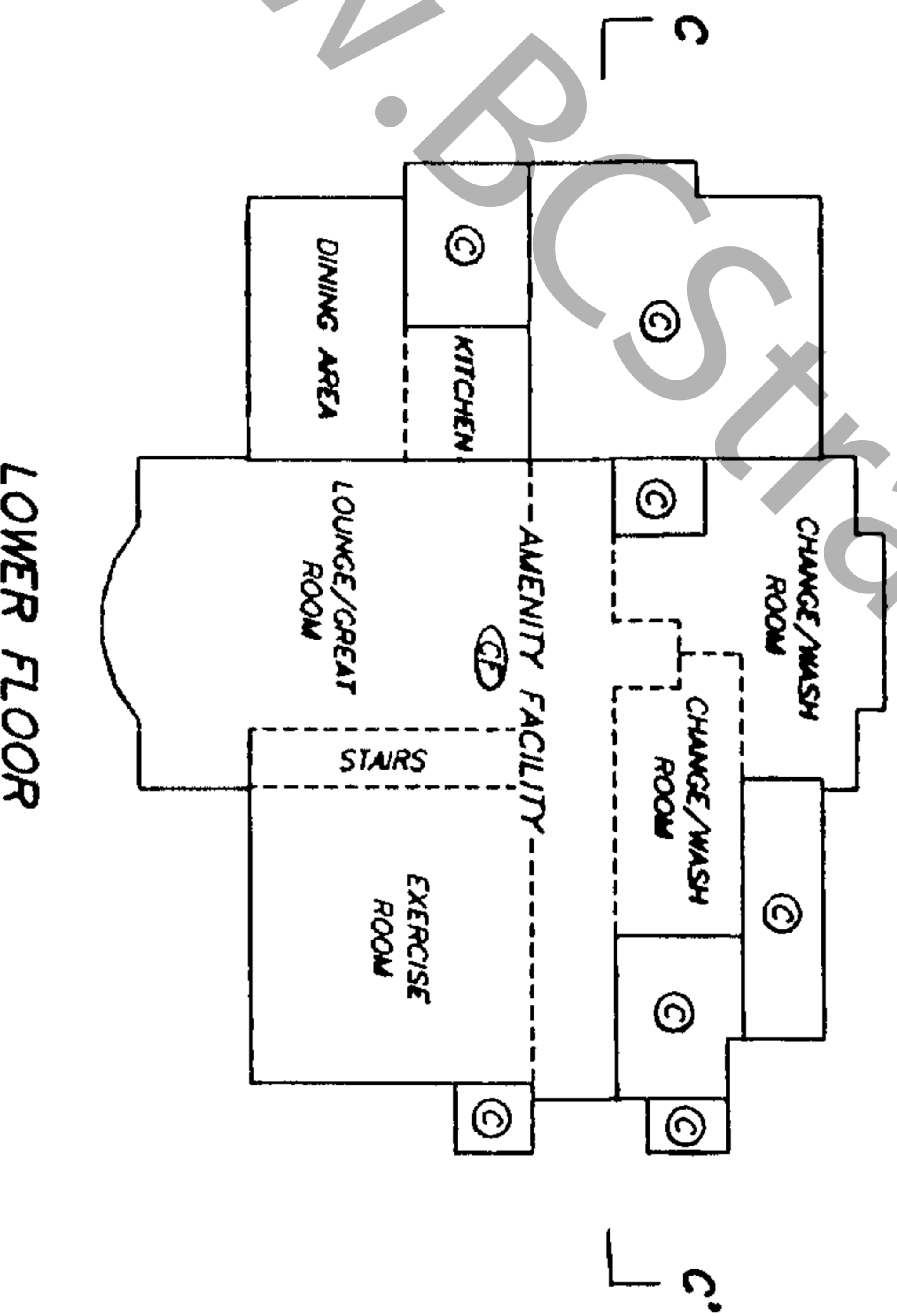
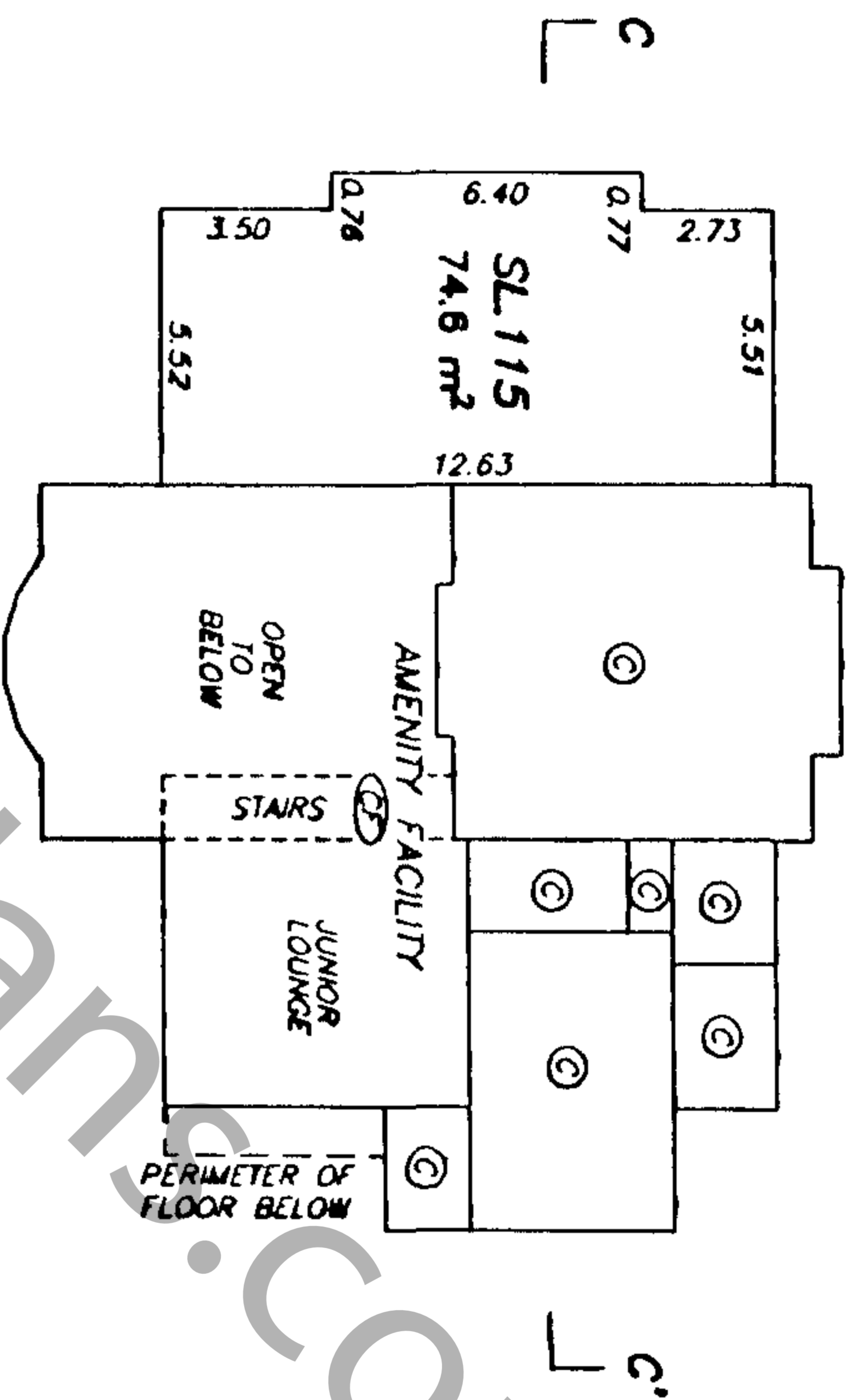
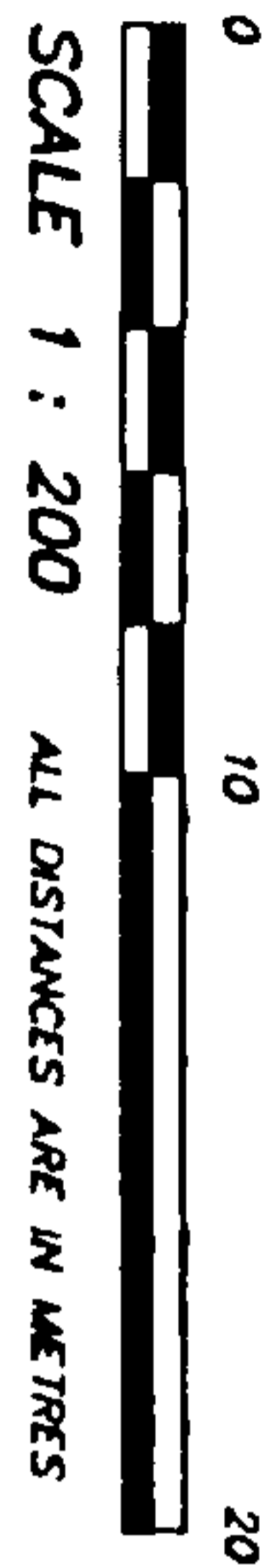


  
 SEPTEMBER 22, 2003  
 FILE: 2809-515  
 ORIGINAL

AMENITY BUILDING

STRATA PLAN BCS S'Y'2

PHASE 1



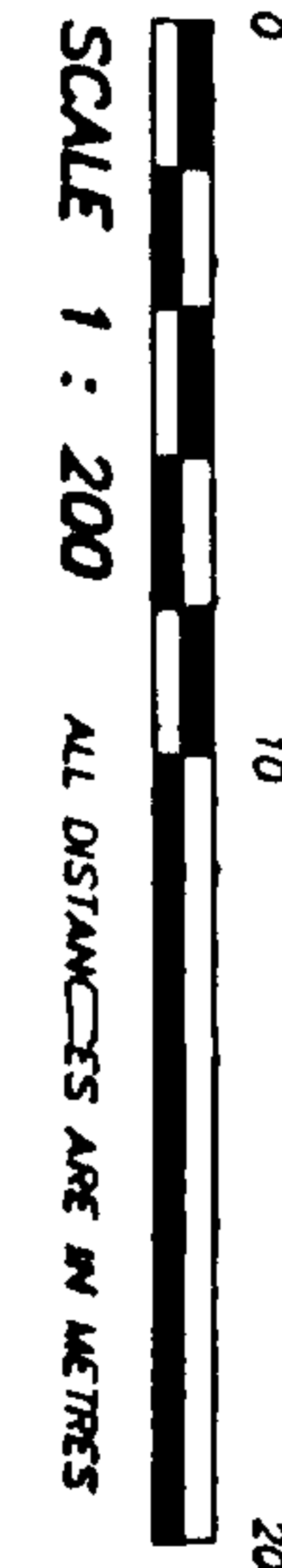
UPPER FLOOR	SL 115	⊙	⊙	⊙
LOWER FLOOR	⊙	AMENITY FACILITY ⊕		

SECTION C - C'

SEPTEMBER 22, 2003  
 FILE: 2809-S15  
*[Signature]*

ORIGINAL

SECTIONS



FOURTH FLOOR	SL.42	SL.41	SL.40	SL.39	SL.38
THIRD FLOOR	SL.31	SL.30	SL.29	SL.28	SL.27
SECOND FLOOR	SL.20	SL.19	SL.18	SL.17	SL.16
MAIN FLOOR	SL.9	SL.8	SL.7	SL.6	SL.5

LEVEL P2	EXPLANATORY PLAN BCP <u>7685</u> ©				
----------	------------------------------------	--	--	--	--

SECTION A - A'

FOURTH FLOOR	SL.105	SL.106	SL.107	SL.108		SL.109
THIRD FLOOR	SL.93	SL.94	SL.95	SL.96		SL.97
SECOND FLOOR	SL.75	SL.76	SL.77	SL.78	STAIRS 1	SL.79
MAIN FLOOR	SL.57	SL.58	SL.59	SL.60	©	SL.61
LEVEL P1	EXPLANATORY PLAN BCP <u>7686</u> ©					EXPLANATORY PLAN BCP <u>7686</u> ©
LEVEL P2	EXPLANATORY PLAN BCP <u>7685</u> ©					EXPLANATORY PLAN BCP <u>7685</u> ©

SECTION B - B'


STRATA PLAN BCS 542  
PHASE 1

ORIGINAL  
SEPTEMBER 22, 2003  
FILE: 2809-515

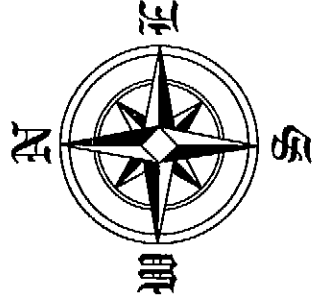


STRATA PLAN OF LOT 1  
EXCEPT PHASE ONE STRATA PLAN BCS542  
SECTION 14 TOWNSHIP 39  
NEW WESTMINSTER DISTRICT PLAN BCP481

CITY OF COQUITLAM  
B.C.G.S. 92G.027



SCALE 1 : 1000 DISTANCES ARE IN METRES



STRATA PLAN BCS542  
PHASE TWO

DEPOSITED AND REGISTERED IN THE LAND  
TITLE OFFICE AT NEW WESTMINSTER B.C.  
June 23 2006

I. MacDonald Jos.  
Deputy REGISTRAR

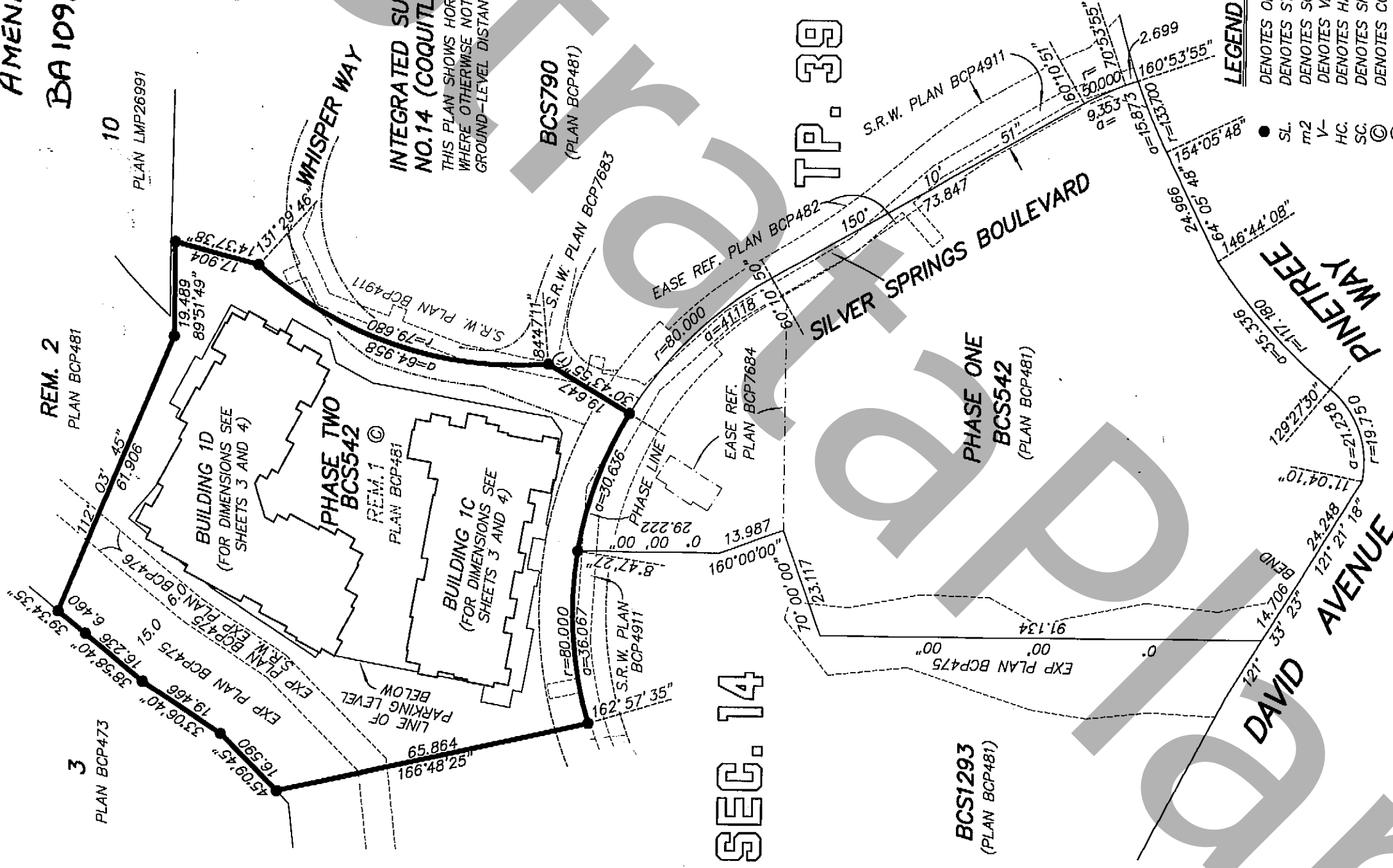
AMENDED FORM P - BA109595  
BA109596 - BA109707

CIVIC ADDRESS :

2958, 2969 WHISPER WAY  
COQUITLAM, B.C.

INTEGRATED SURVEY AREA  
NO.14 (COQUITLAM) NAD83(CSRS)

THIS PLAN SHOWS HORIZONTAL GROUND-LEVEL DISTANCES EXCEPT  
WHERE OTHERWISE NOTED. TO COMPUTE GRID DISTANCES, MULTIPLY  
GROUND-LEVEL DISTANCES BY COMBINED FACTOR, 0.99995910



LEGEND

- SL DENOTES OLD IRON POST FOUND
- SL DENOTES STRATA LOT
- m2 DENOTES SQUARE METRES
- V- DENOTES VISITOR
- HC DENOTES HANDICAPPED
- SC DENOTES SMALL CAR
- ⊙ DENOTES COMMON PROPERTY
- ⊕ DENOTES DUCT BEING COMMON PROPERTY
- ⊖ DENOTES ELECTRICAL ROOM BEING COMMON PROPERTY
- ⊗ DENOTES MECHANICAL ROOM BEING COMMON PROPERTY
- ⊘ DENOTES BALCONY BEING LIMITED COMMON PROPERTY FOR EXCLUSIVE USE OF STRATA LOT 129 (TYPICAL)
- ⊙ DENOTES BALCONY BEING LIMITED COMMON PROPERTY FOR EXCLUSIVE USE OF ADJOINING STRATA LOT
- ⊘ DENOTES PATIO BEING COMMON PROPERTY FOR EXCLUSIVE USE OF STRATA LOT 125 (TYPICAL)
- ⊙ DENOTES PLANTER BEING COMMON PROPERTY

I. GARY SUNDVICK, A BRITISH COLUMBIA LAND SURVEYOR,  
OF LANGLEY, BRITISH COLUMBIA, CERTIFY THAT I WAS  
PRESENT AT AND PERSONALLY SUPERINTENDED THE SURVEY  
REPRESENTED BY THIS PLAN, AND THAT THE SURVEY AND  
PLAN ARE CORRECT. THE FIELD SURVEY WAS COMPLETED ON  
ON THE 9th DAY OF JUNE, 2006. THE PLAN WAS COMPLETED  
AND CHECKED, AND THE CHECKLIST FILED UNDER #49923.  
ON THE 14th DAY OF JUNE, 2006

B.C.L.S.

THIS PLAN LIES WITHIN THE GREATER VANCOUVER REGIONAL DISTRICT

DYCK AND ASSOCIATES  
PROFESSIONAL LAND SURVEYORS  
4-19059-94th AVENUE  
SURREY, B.C. V4N 3S4  
TEL: 604-513-9611 FAX: 604-513-2202  
FILE : 3162  
DWG : 3162-S23

ORIGINAL

STRATA PLAN BCS542  
PHASE TWO

STRATA PROPERTY ACT

OWNER:  
POLYGON SILVER SPRINGS DEVELOPMENT LTD.  
(INCORPORATION No. 481387)

Name NEIL CHRYSTAL  
Authorized Signatory

Name ROBERT BRUNO  
Authorized Signatory

WITNESS AS TO BOTH SIGNATURES  
Name TANIA MARIC

ADDRESS 900-1833 WEST BROADWAY

VANCOUVER, BC V6H1C2

OCCUPATION OF WITNESS DEPARTMENT COORDINATOR

MORTGAGEE:  
THE BANK OF NOVA SCOTIA

Name Sharon Robinson  
Authorized Signatory

Name Jean-Paul Baker  
Authorized Signatory

WITNESS AS TO BOTH SIGNATURES  
Name Sharon Robinson

ADDRESS 3400-650 W. Georgia St

VANCOUVER, BC V6B 4M7

OCCUPATION OF WITNESS BRANKEE

THE CITY OF COQUITLAM, THE REGISTERED OWNER OF THE COVENANTS BP49501, BT110232, BT281744, BT281747, BT281749, BT281751, BT281753, BT281767, BT281768, BT281785, BT281797, BT281806, BT281808 AND BX550936 HEREBY CONSENT TO THE DEPOSIT OF THIS PLAN. AUTHORIZED SIGNATURES

Name Melanie H. Wilson MAYOR  
APPROVING OFFICER  
CITY OF COQUITLAM

Name Ante CITY CLERK

I, GARY SUNDVICK, A BRITISH COLUMBIA LAND SURVEYOR CERTIFY THAT THE BUILDINGS INCLUDED IN THIS STRATA PLAN HAVE NOT, AS OF JUNE 9, 2006 BEEN PREVIOUSLY OCCUPIED.

Name G. Sundvick  
B.C.L.S.

APPROVED AS PHASE TWO OF A TWO PHASE STRATA PLAN UNDER SECTION 224 OF THE STRATA PROPERTY ACT.

DATE: JUNE 22, 2006

Name Neel M. Munshi  
APPROVING OFFICER  
CITY OF COQUITLAM

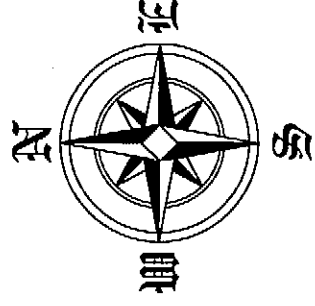
I, GARY SUNDVICK, A BRITISH COLUMBIA LAND SURVEYOR CERTIFY THAT THE BUILDINGS SHOWN ON THIS STRATA PLAN ARE WITHIN THE EXTERNAL BOUNDARIES OF THE LAND THAT IS THE SUBJECT OF THE STRATA PLAN. DATE: JUNE 9, 2006

Name G. Sundvick  
B.C.L.S.

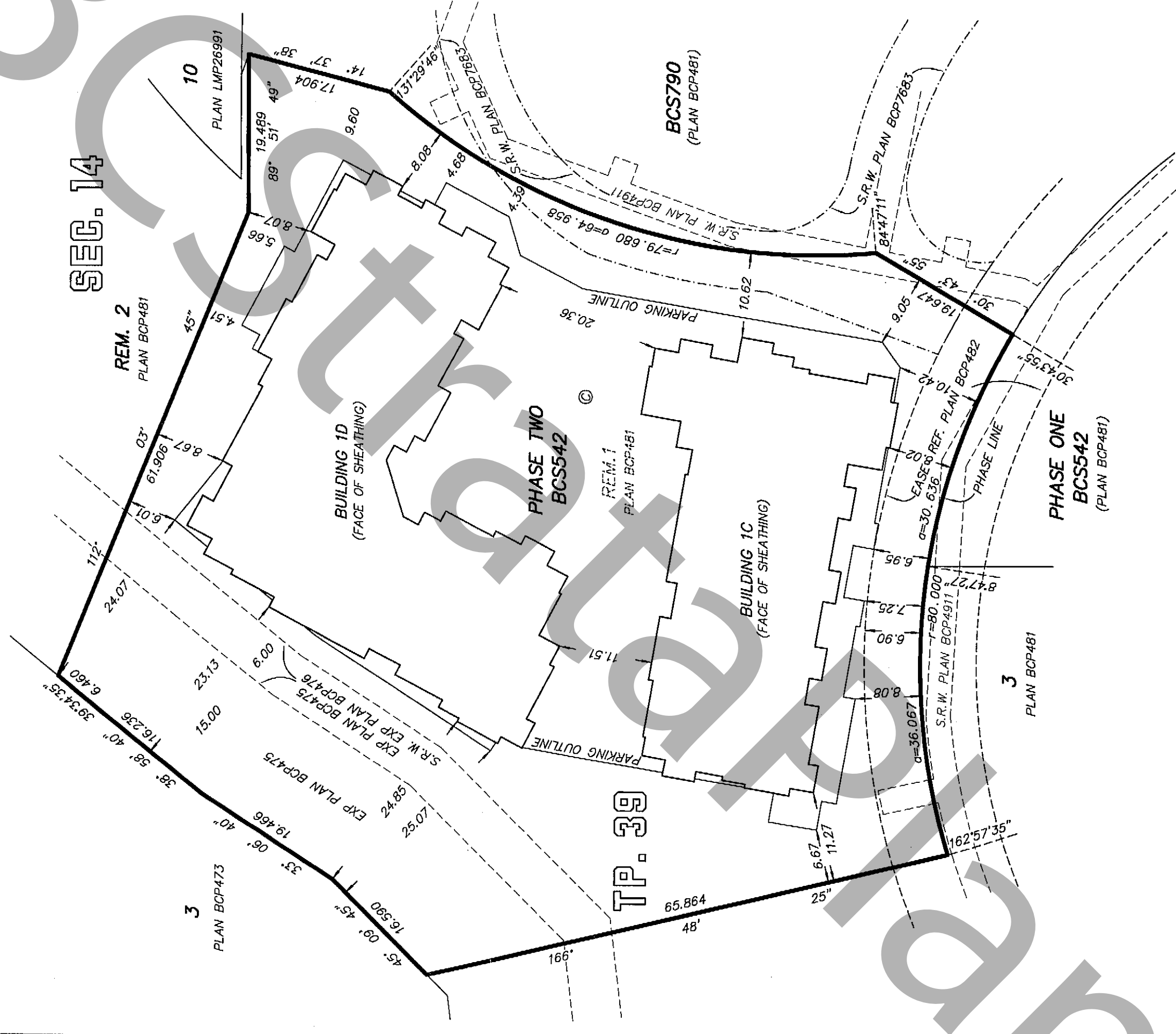
**BUILDING LOCATIONS**



SCALE 1 : 500 DISTANCES ARE IN METRES



**STRATA PLAN BCS542**  
**PHASE TWO**




JUNE 9, 2006  
FILE: D 3162  
DWG: 3162-S23



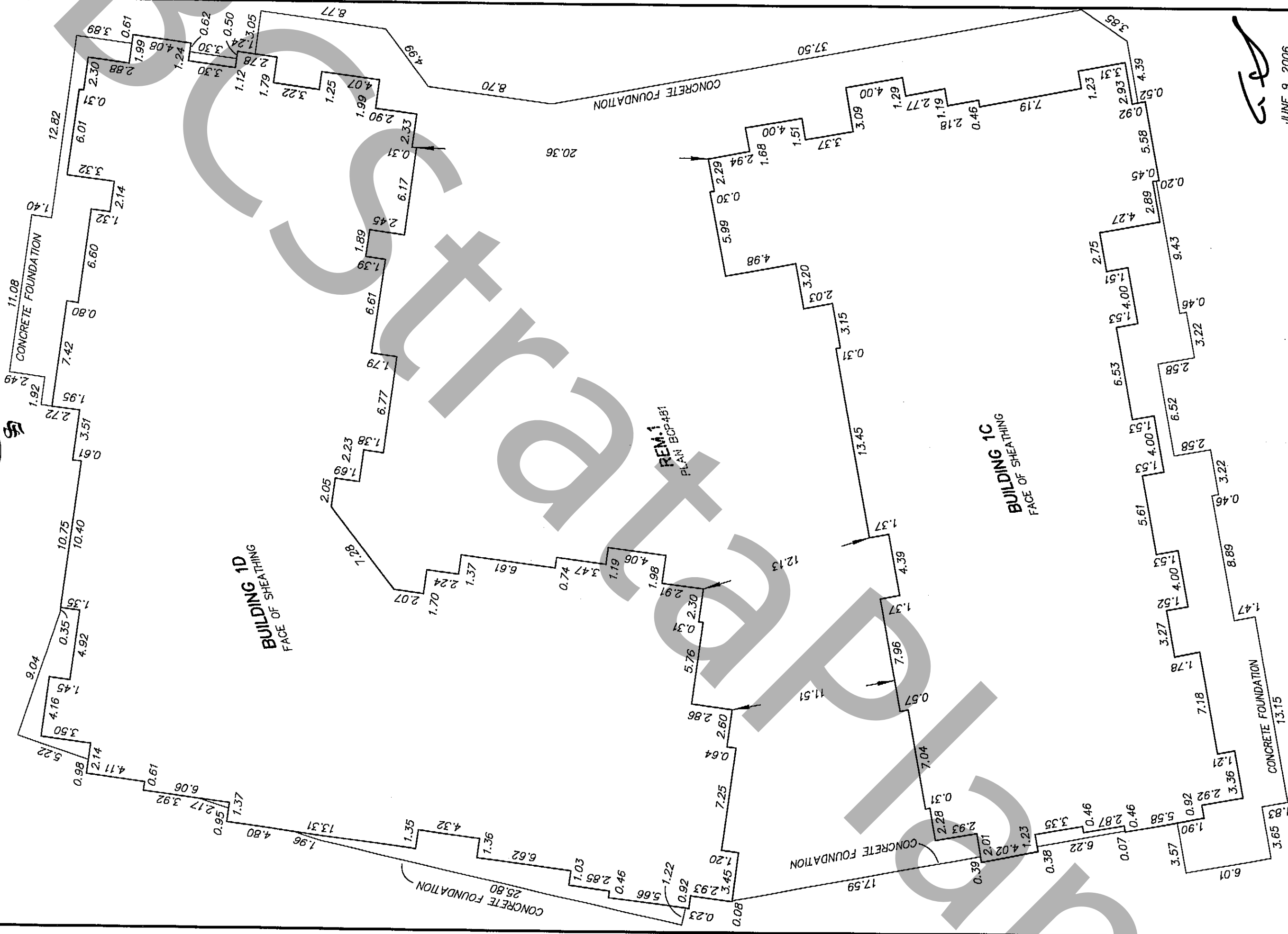
**BUILDING DIMENSIONS**



SCALE 1 : 250 DISTANCES ARE IN METRES




**STRATA PLAN BCS542  
PHASE TWO**

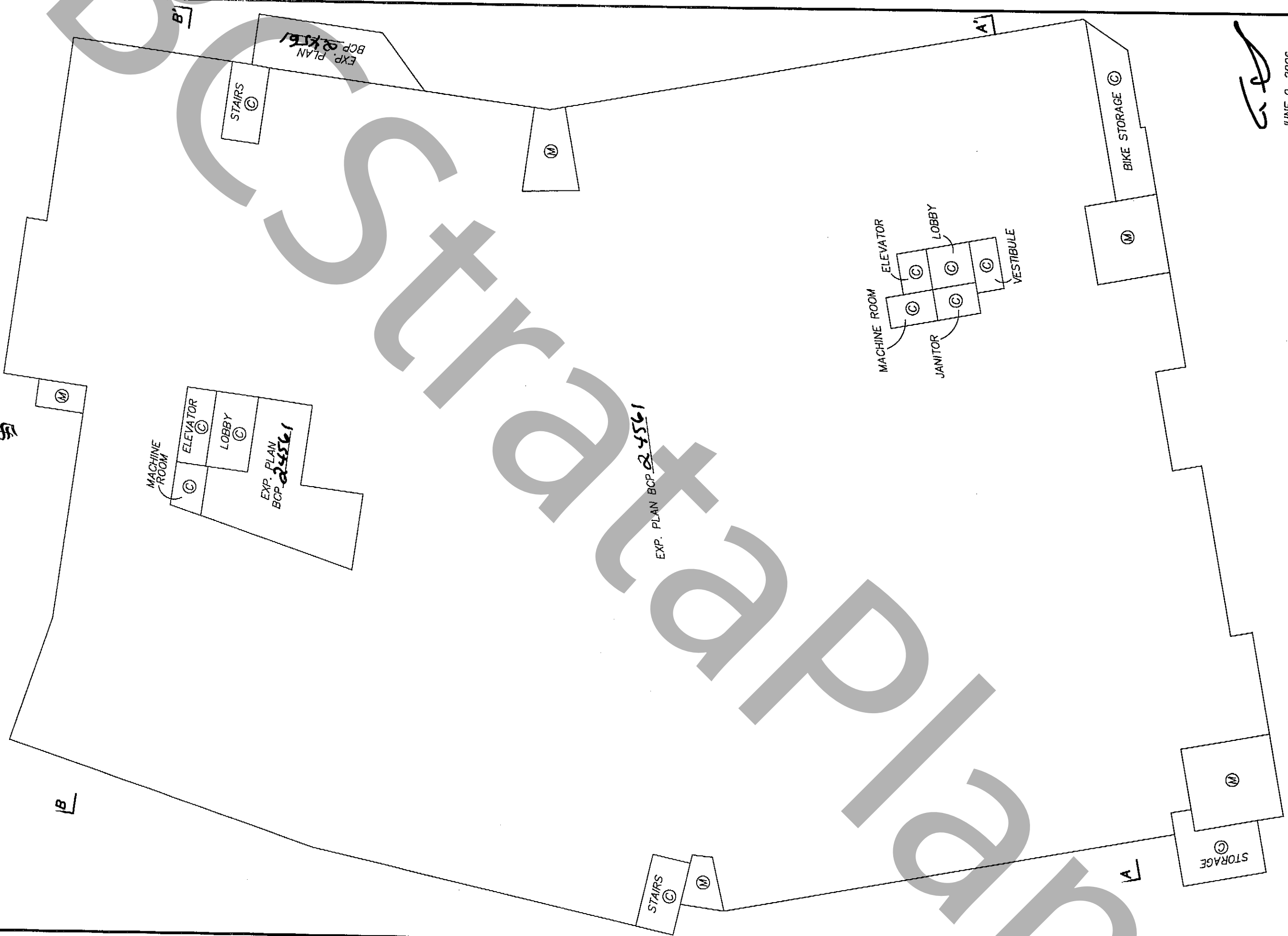


*[Handwritten signature]*

STRATA PLAN BCS542  
PHASE TWO



0 5 10 15 20  
SCALE 1 : 250 DISTANCES ARE IN METRES  
THIS FLOOR IS ENTIRELY COMMON PROPERTY



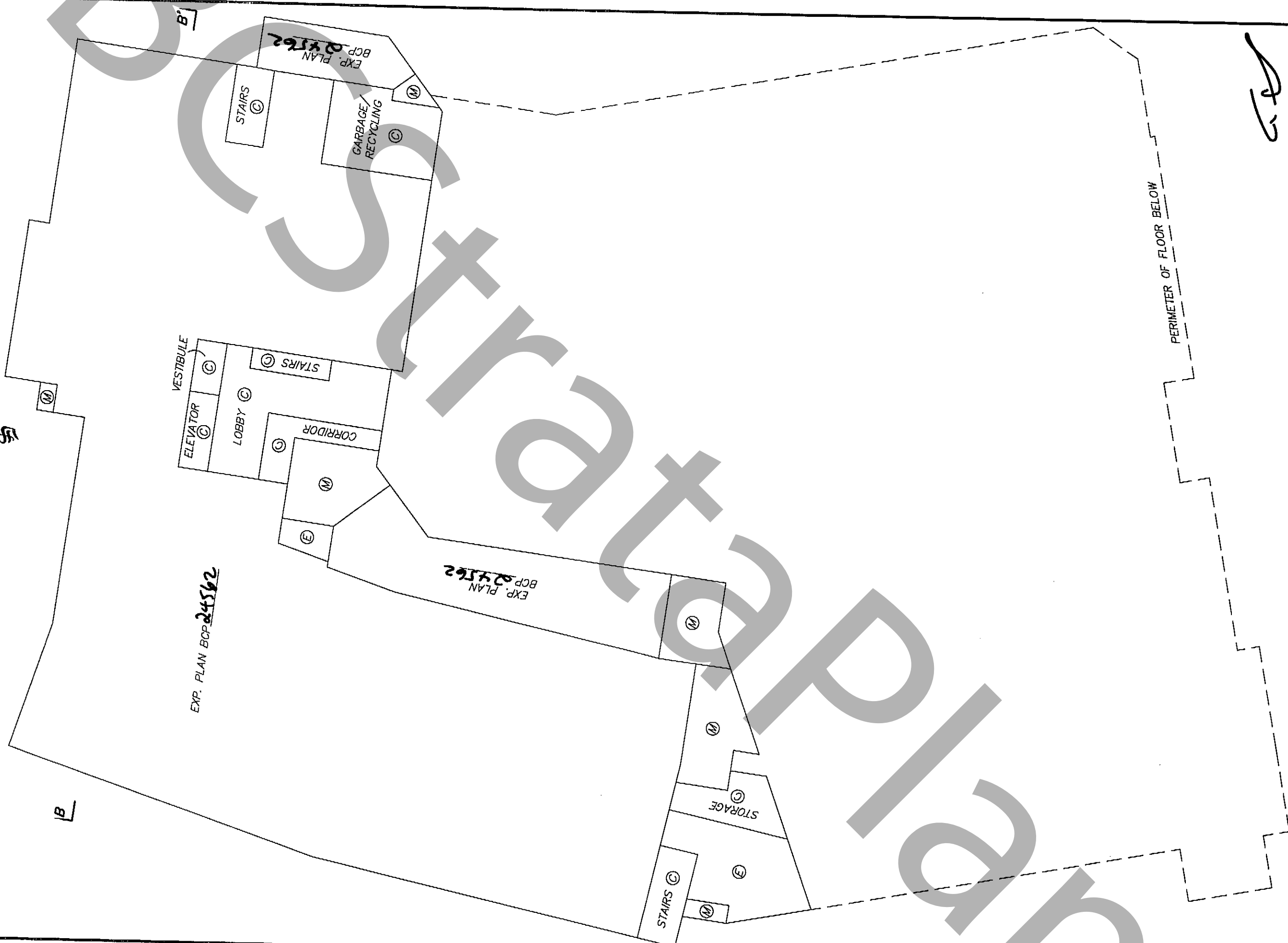
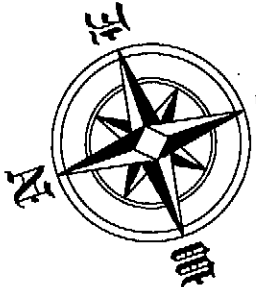
*[Handwritten signature]*

# STRATA PLAN BCS542 PHASE TWO

## FLOOR PLAN PARKING LEVEL P1



SCALE 1 : 250 DISTANCES ARE IN METRES  
THIS FLOOR IS ENTIRELY COMMON PROPERTY



JUNE 9, 2006  
FILE: D 3162  
DWG: 3162-S23

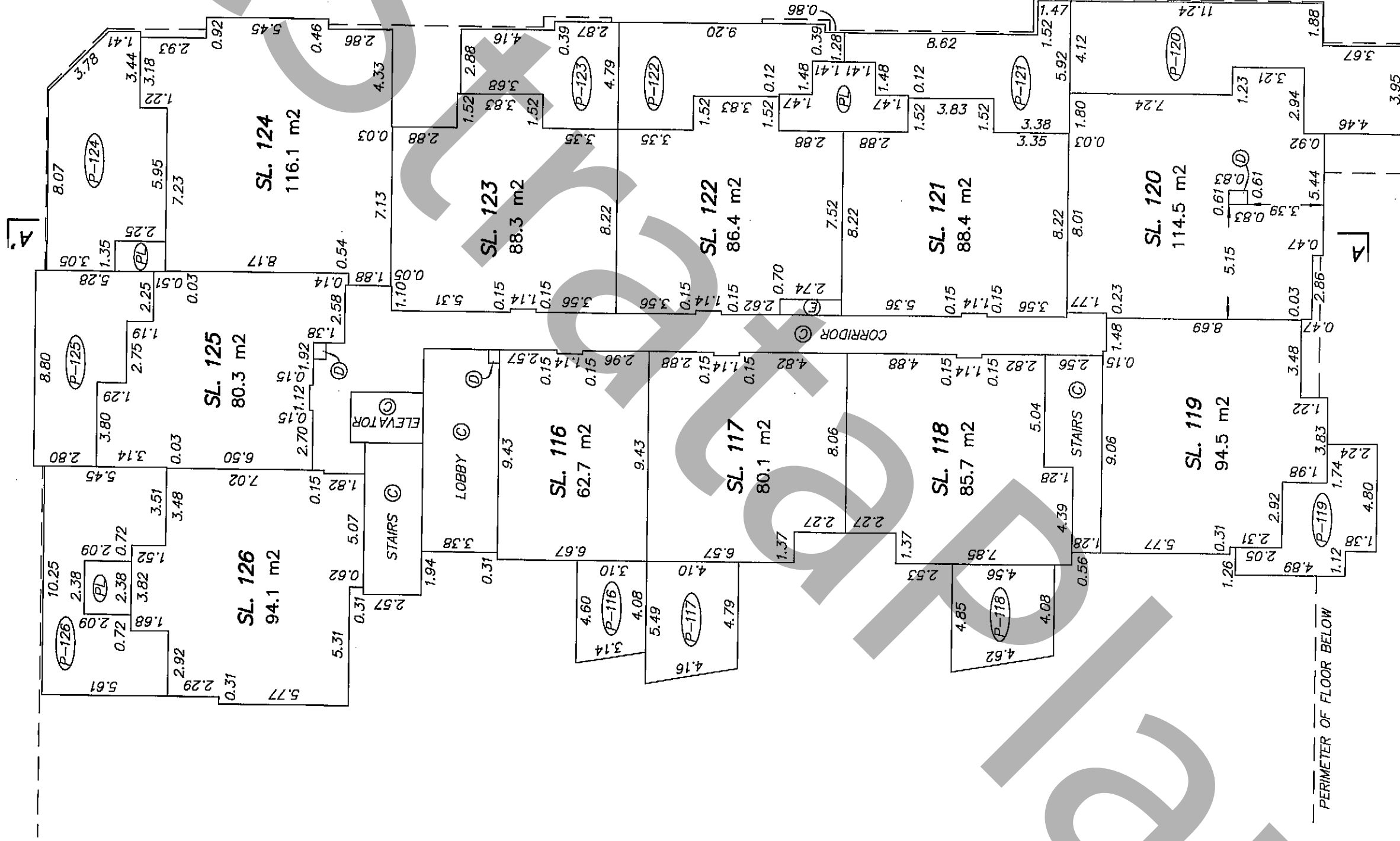



STRATA PLAN BCS542  
PHASE TWO

FLOOR PLAN  
BUILDING 1C - LEVEL 1



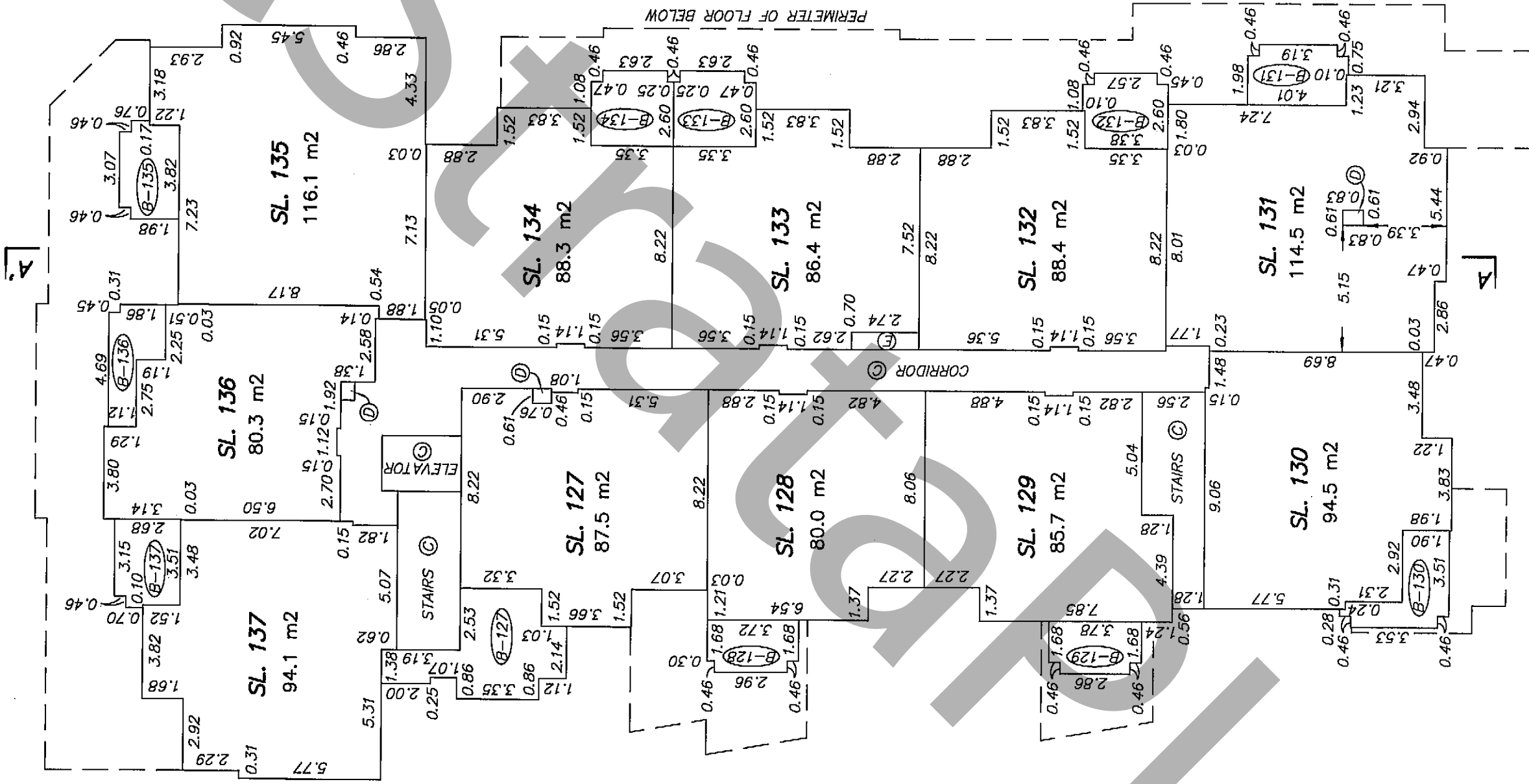

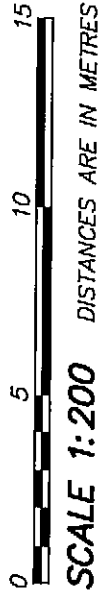
SCALE 1:200 DISTANCES ARE IN METRES



PERIMETER OF FLOOR BELOW

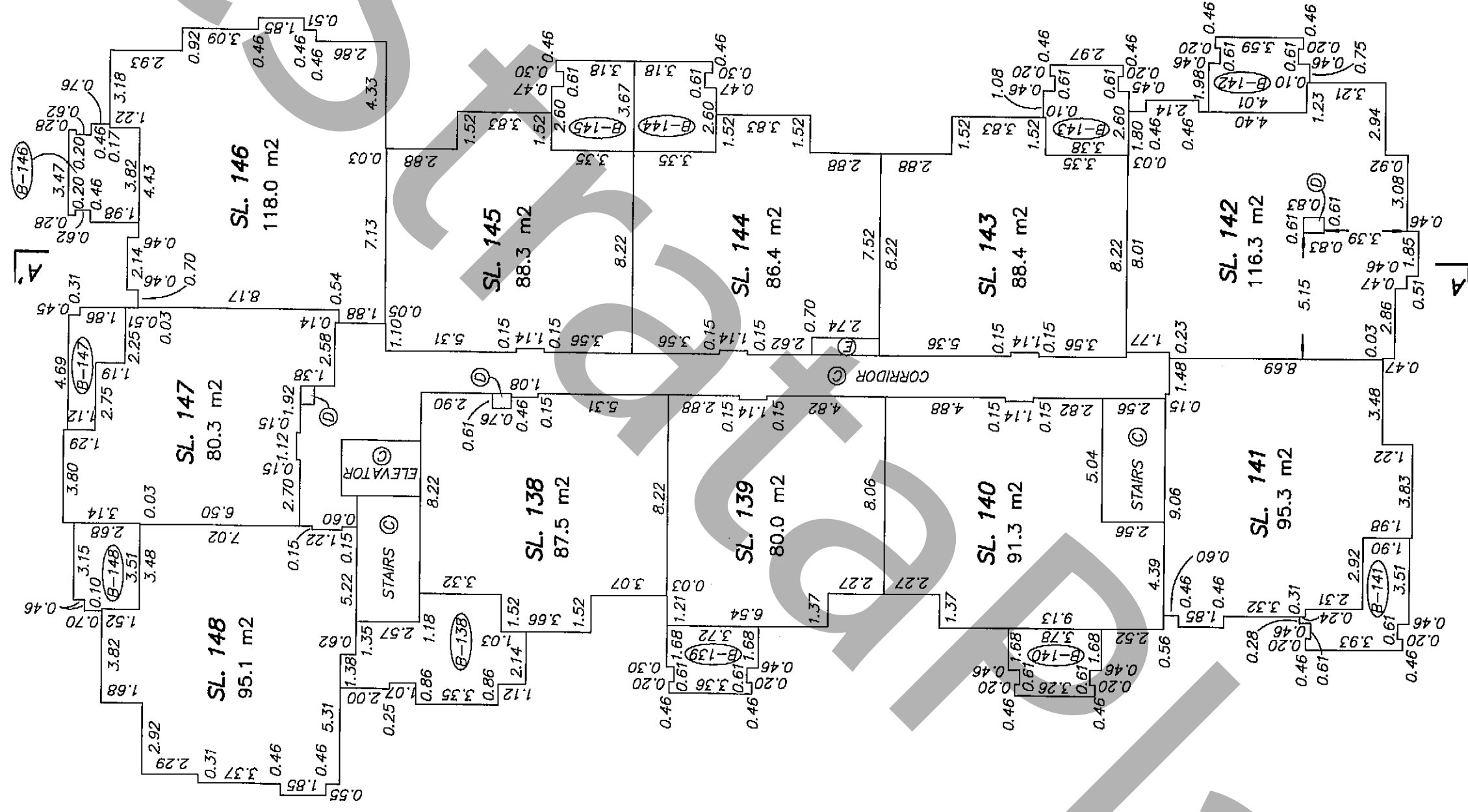
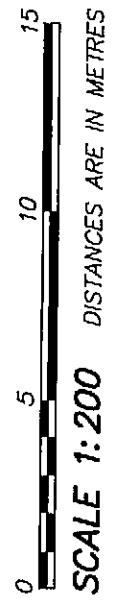
STRATA PLAN BCS542  
PHASE TWO

FLOOR PLAN  
BUILDING 1C - LEVEL 2



FLOOR PLAN  
BUILDING 1C - LEVEL 3

STRATA PLAN BCS542  
PHASE TWO



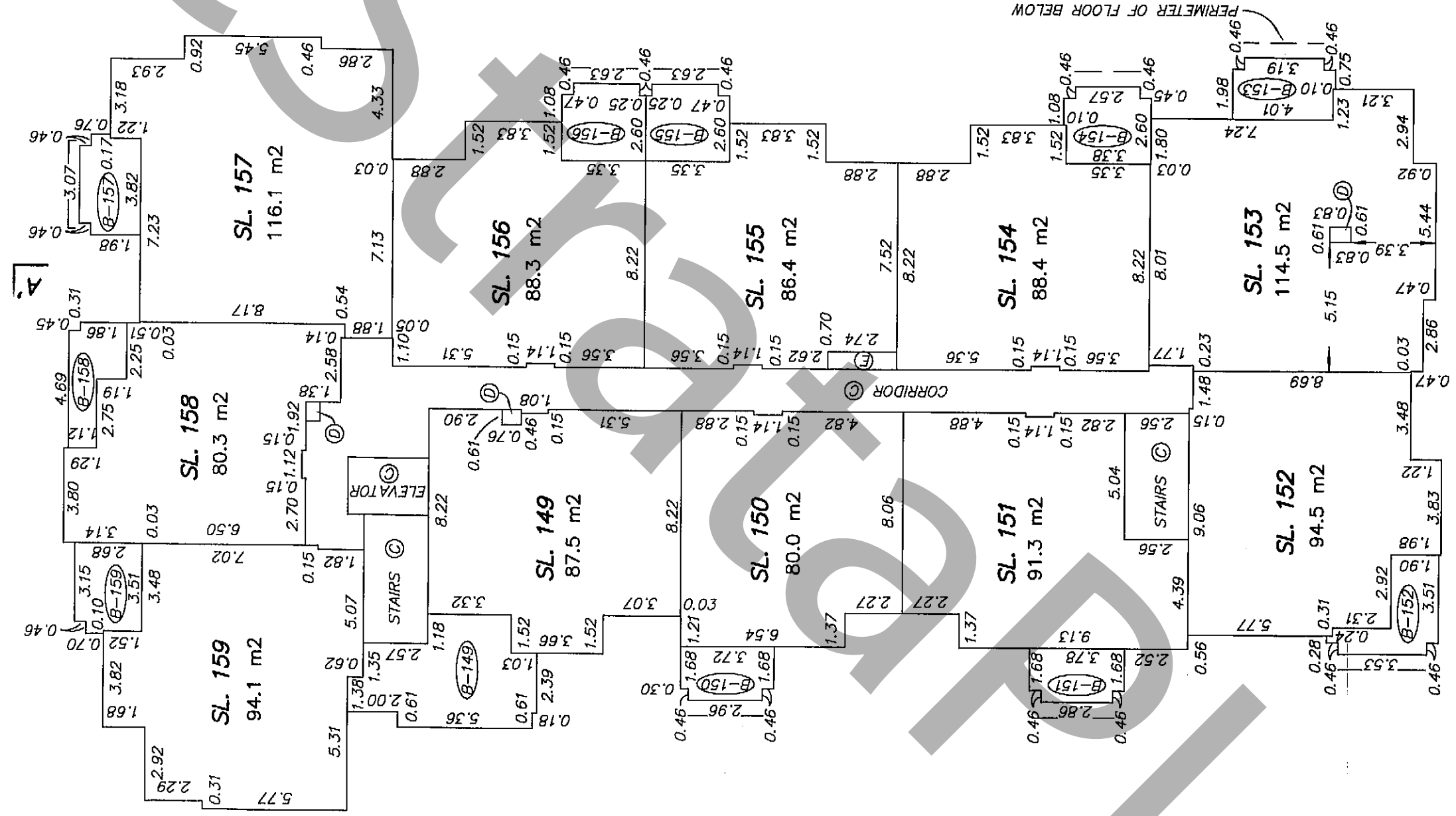

*[Signature]*  
 JUNE 9, 2006  
 FILE: D 3162  
 DWG: 3162-S23

FLOOR PLAN  
BUILDING 1C - LEVEL 4

STRATA PLAN BCS542  
PHASE TWO



SCALE 1:200 DISTANCES ARE IN METRES



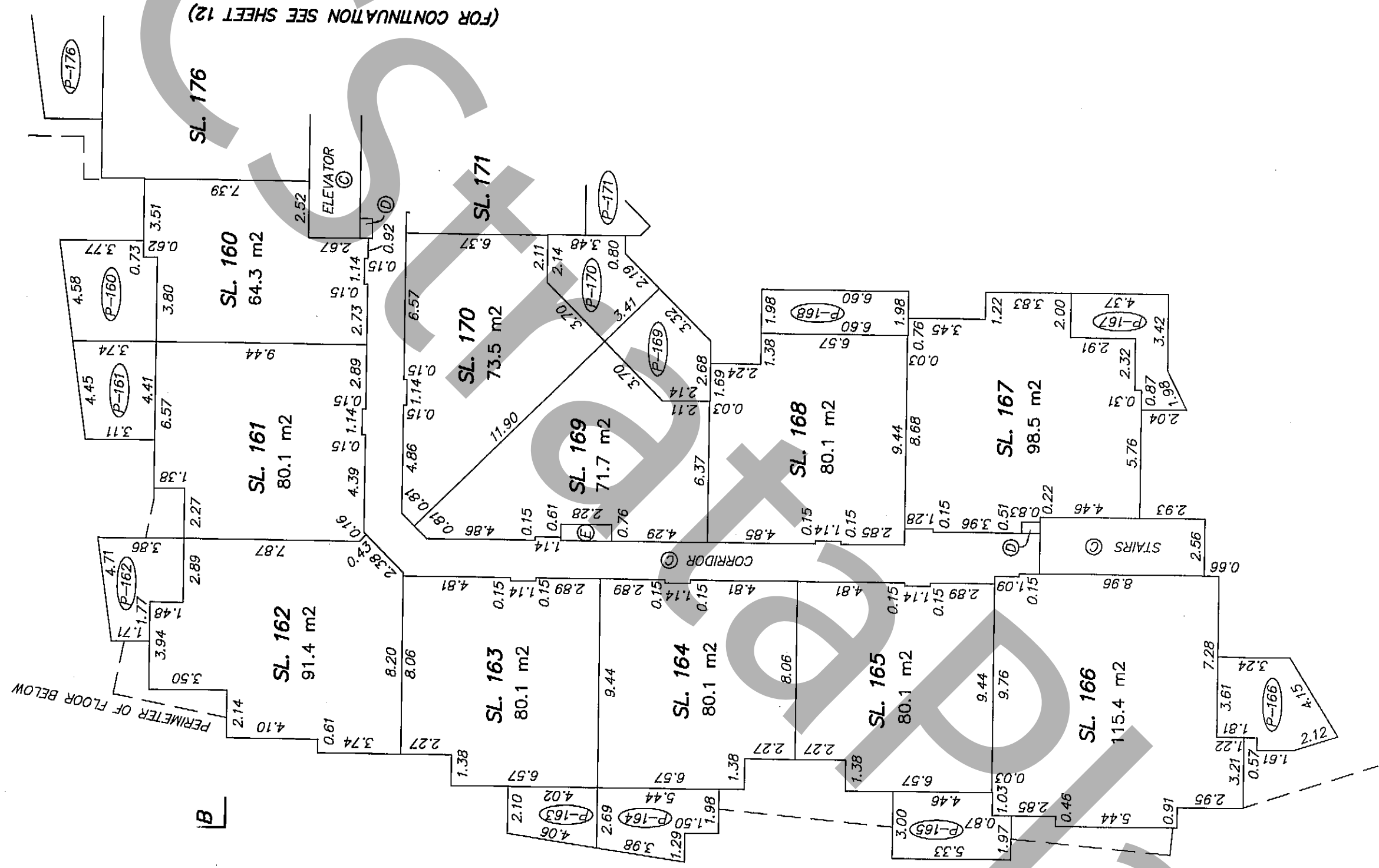

*[Handwritten signature]*

JUNE 9, 2006  
FILE: D 3162  
DWG: 3162-S23



FLOOR PLAN  
BUILDING 1D - LEVEL 1 WEST

STRATA PLAN BCS542  
PHASE TWO

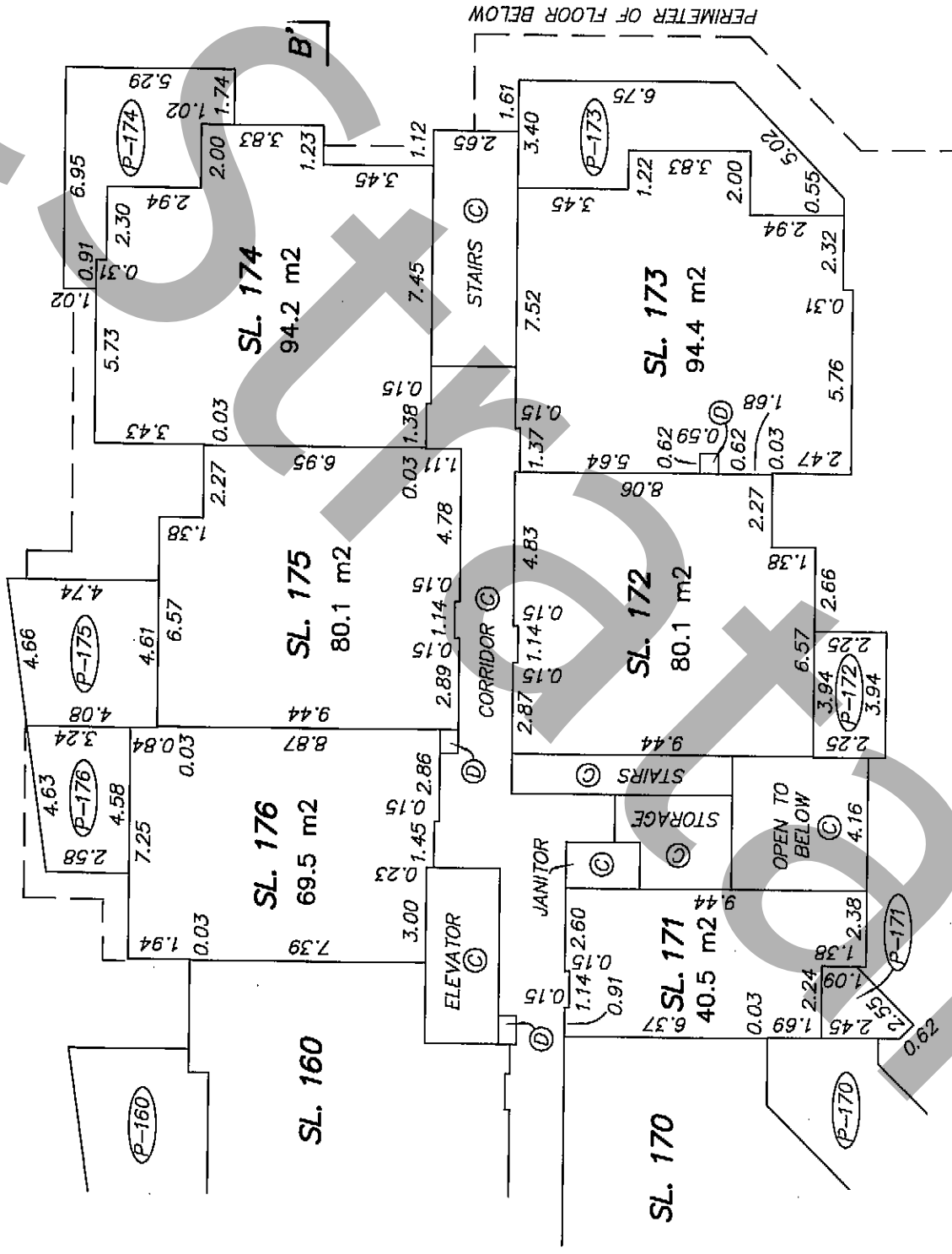


FLOOR PLAN  
BUILDING 1D - LEVEL 1 EAST

STRATA PLAN BCS542  
PHASE TWO



SCALE 1:200 DISTANCES ARE IN METRES

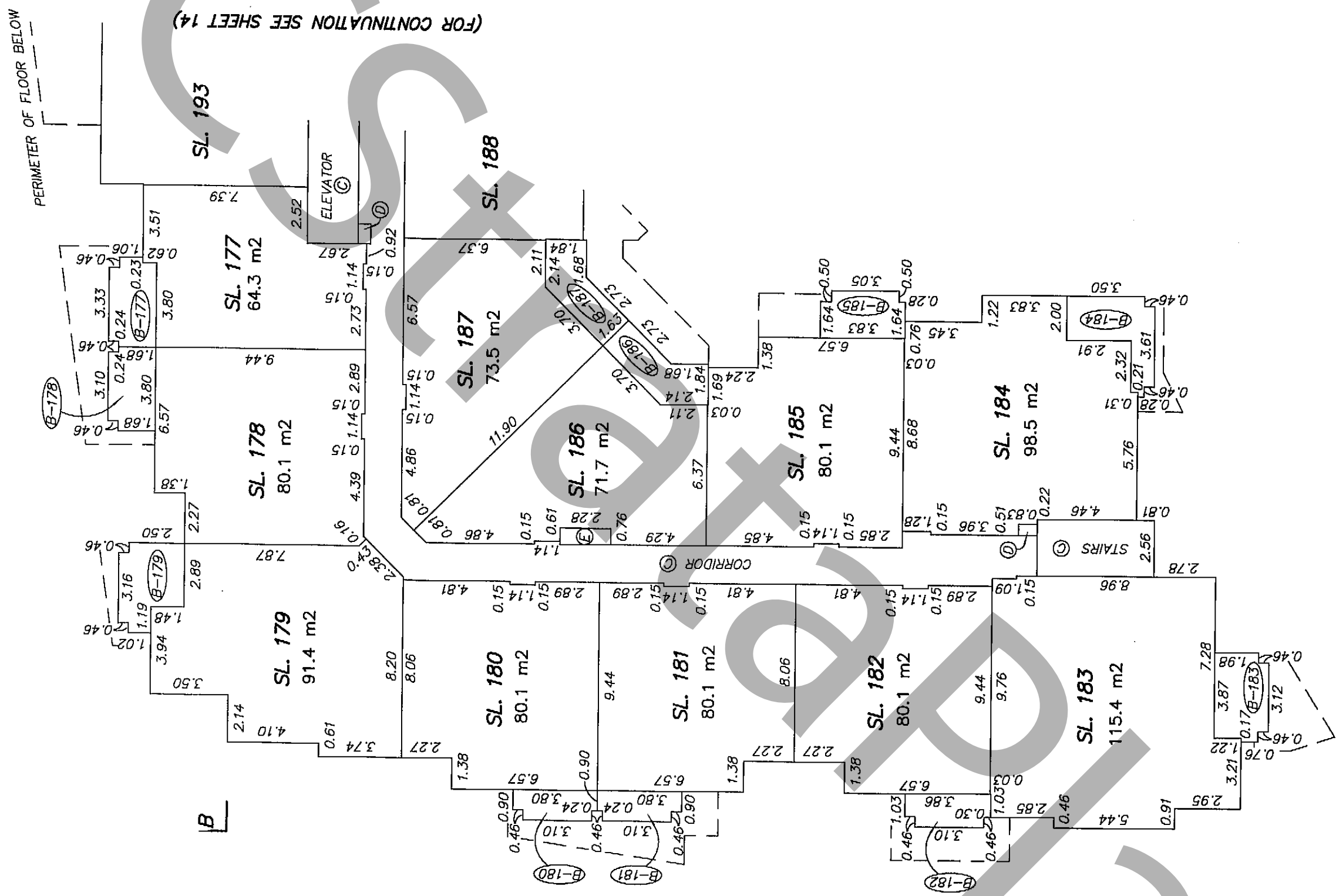


(FOR CONTINUATION SEE SHEET 11)

STRATA PLAN BCS542  
PHASE TWO

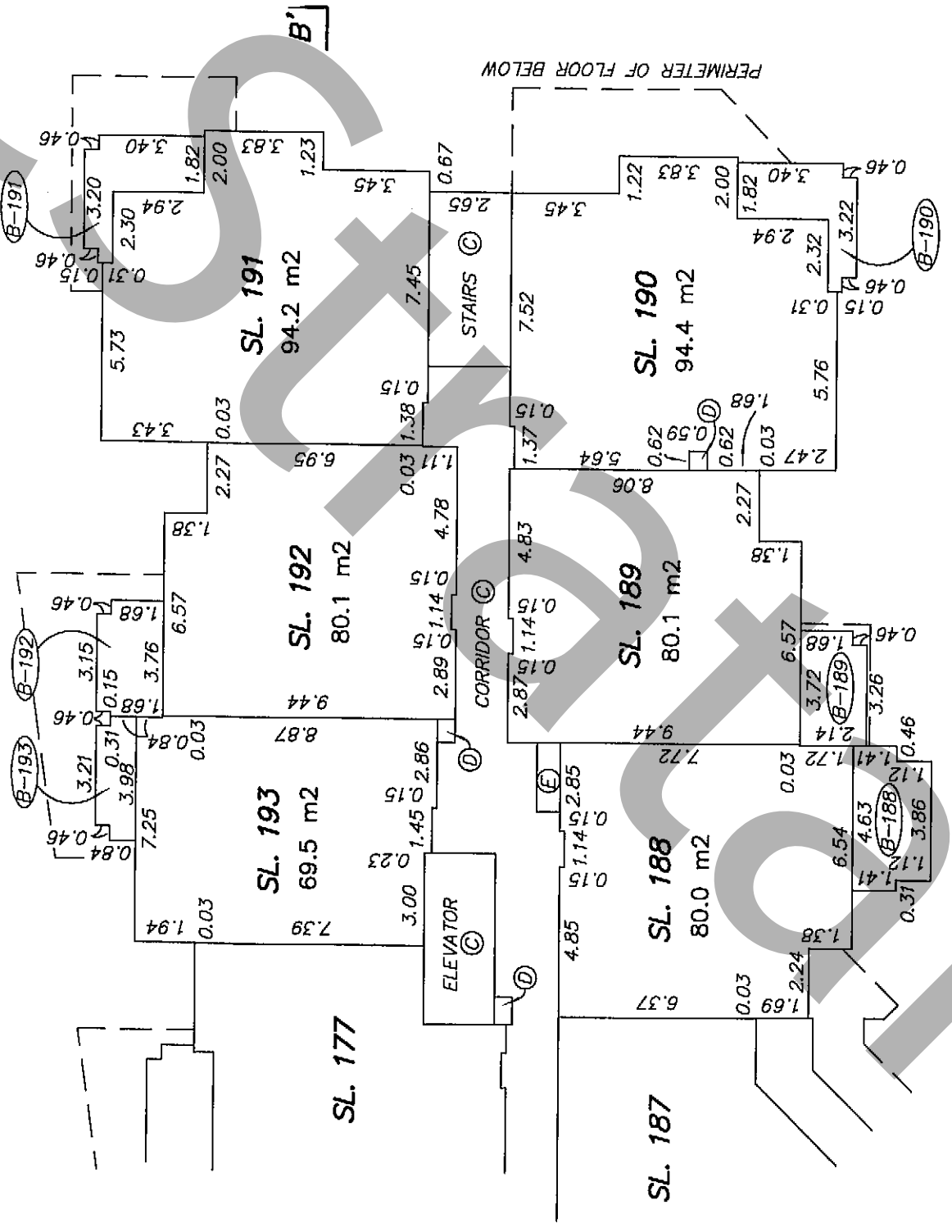
FLOOR PLAN  
BUILDING 1D - LEVEL 2 WEST

SCALE 1:200 DISTANCES ARE IN METRES



FLOOR PLAN  
BUILDING 1D - LEVEL 2 EAST

STRATA PLAN BCS542  
PHASE TWO



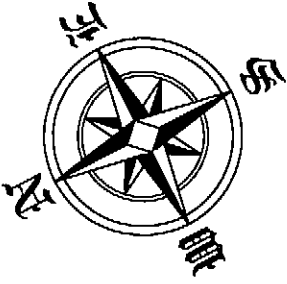
(FOR CONTINUATION SEE SHEET 13)

*[Signature]*  
JUNE 9, 2006  
FILE: D 3162  
DWG: 3162-S23

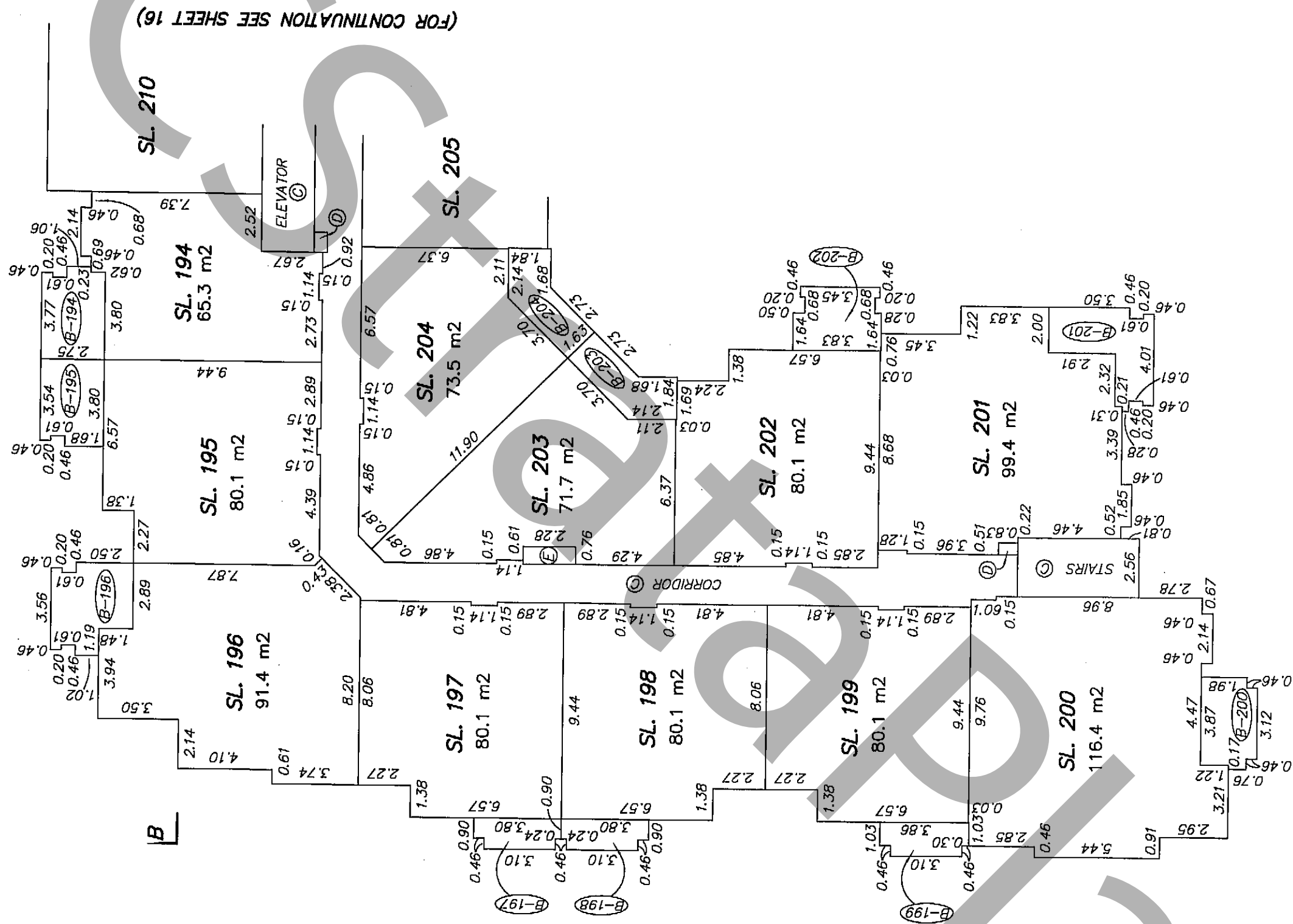


FLOOR PLAN  
BUILDING 1D - LEVEL 3 WEST

STRATA PLAN BCS542  
PHASE TWO



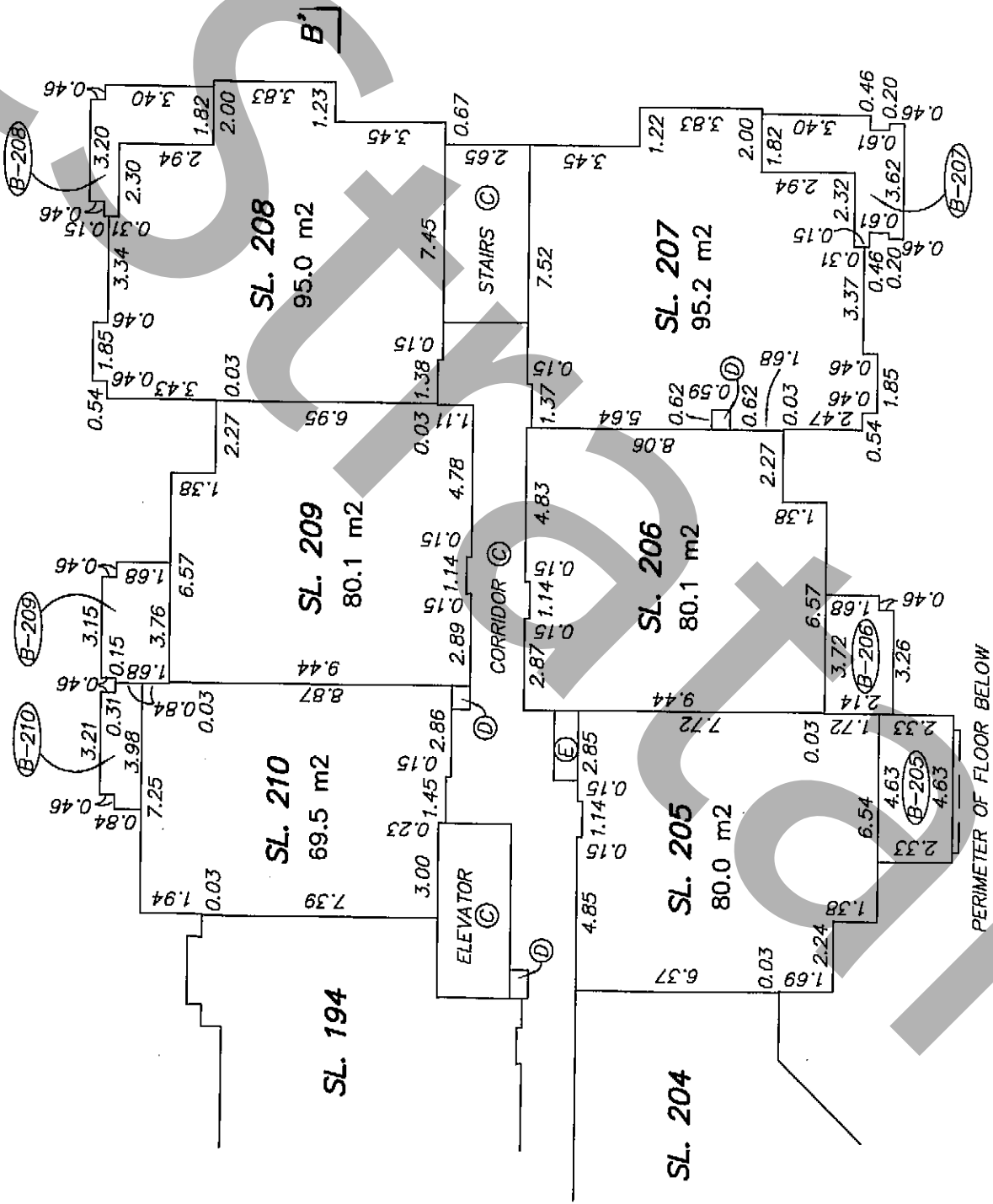
SCALE 1:200 DISTANCES ARE IN METRES



(FOR CONTINUATION SEE SHEET 16)

STRATA PLAN BCS542  
PHASE TWO

FLOOR PLAN  
BUILDING 1D - LEVEL 3 EAST  
SCALE 1:200 DISTANCES ARE IN METRES



(FOR CONTINUATION SEE SHEET 15)

PERIMETER OF FLOOR BELOW

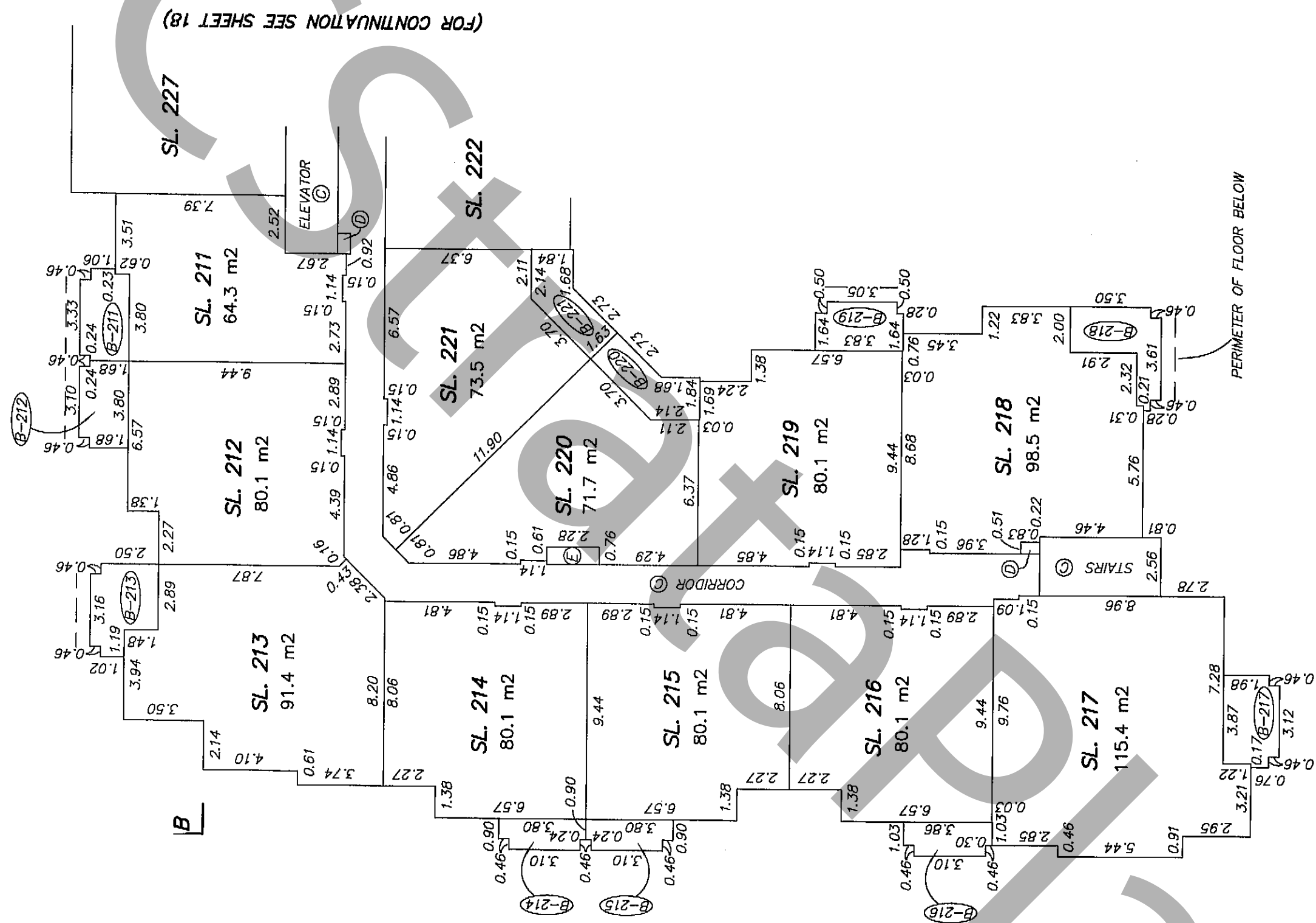
JUNE 9, 2006  
FILE: D 3162  
DWG: 3162-S23

FLOOR PLAN  
BUILDING 1D -- LEVEL 4 WEST

SCALE 1:200 DISTANCES ARE IN METRES



STRATA PLAN BCS542  
PHASE TWO

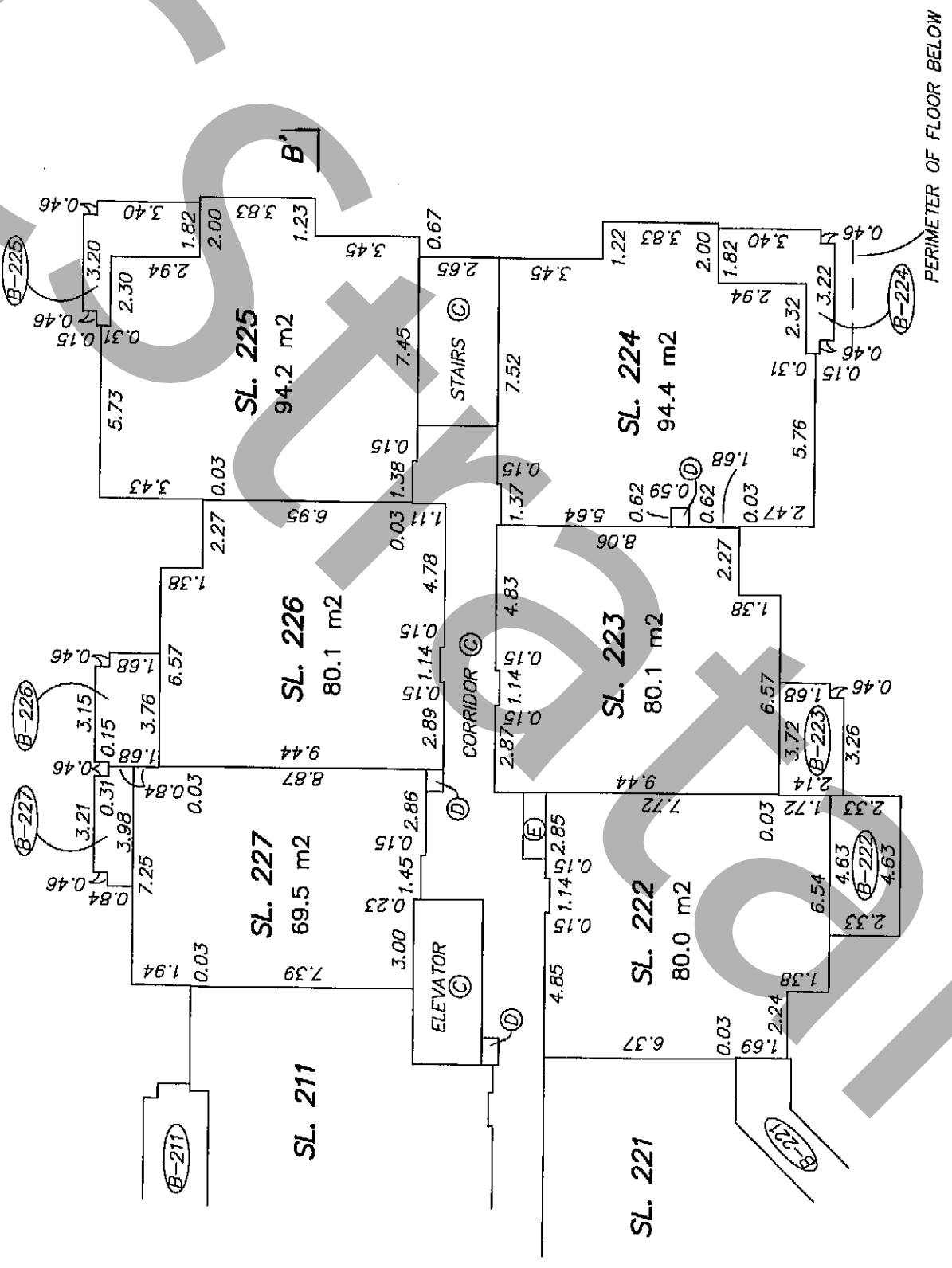


FLOOR PLAN  
BUILDING 1D - LEVEL 4 EAST

STRATA PLAN BCS542  
PHASE TWO



SCALE 1:200 DISTANCES ARE IN METRES

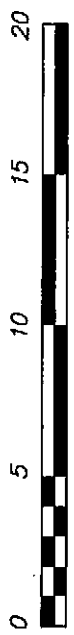


(FOR CONTINUATION SEE SHEET 17)

JUNE 9, 2006  
FILE: D 3162  
DWG: 3162-S23

**SECTIONS**

**STRATA PLAN BCS542**  
**PHASE TWO**



SCALE 1 : 250 DISTANCES ARE IN METRES

LEVEL 4	SL. 213	SL. 212	SL. 211	SL. 227	SL. 226	SL. 225
LEVEL 3	SL. 196	SL. 195	SL. 194	SL. 210	SL. 209	SL. 208
LEVEL 2	SL. 179	SL. 178	SL. 177	SL. 193	SL. 192	SL. 191
LEVEL 1	SL. 162	SL. 161	SL. 160	SL. 176	SL. 175	SL. 174
LEVEL P1	EXP. PLAN BCP _____					
LEVEL P2	EXP. PLAN BCP _____					

**SECTION B - B'**

LEVEL 4	SL. 153	SL. 154	SL. 155	SL. 156	SL. 157
LEVEL 3	SL. 142	SL. 143	SL. 144	SL. 145	SL. 146
LEVEL 2	SL. 131	SL. 132	SL. 133	SL. 134	SL. 135
LEVEL 1	SL. 120	SL. 121	SL. 122	SL. 123	SL. 124
LEVEL P1	EXP. PLAN BCP _____				

(P-124)

**SECTION A - A'**

JUNE 9, 2006  
FILE: D. 3162  
DWG: 3162-S23